

+NOTICE!!

These documents have been scanned!

Do not place un-scanned documents beneath this notice!

Do not remove this notice from this file!

GPO Jacket No. 560-102
Print Order 61549
Rise Business Services, LLC
Job=AZ15 9/23/2019



Box Number= AZ15274



Claim Begin-End: AMC027738-AMC028059

1 Initial Receipt



AZ15274-4

AMC027738-AMC028504

**NO
DOCUMENTS
FOUND**

NO DOCUMENTS FOUND
NO DOCUMENTS FOUND

NOTICE!!

These documents have been scanned!

Do not place un-scanned documents beneath this notice!

Do not remove this notice from this file!

GPO Jacket No. 560-102
Print Order 61549
Rise Business Services, LLC
Job=AZ15 9/23/2019



Box Number= AZ15274



Claim Begin-End: AMC027738-AMC028059

2 Correspondence



AZ15274-4

AMC027738-AMC028504

**NO
DOCUMENTS
FOUND**

NO DOCUMENTS FOUND
NO DOCUMENTS FOUND

NOTICE!!

These documents have been scanned!

Do not place un-scanned documents beneath this notice!

Do not remove this notice from this file!

GPO Jacket No. 560-102
Print Order 61549
Rise Business Services, LLC
Job=AZ15 9/23/2019



Box Number= AZ15274



Claim Begin-End: AMC027738-AMC028059

3 Transfers



AZ15274-4

AMC027738-AMC028504

**NO
DOCUMENTS
FOUND**

NO DOCUMENTS FOUND
NO DOCUMENTS FOUND

NOTICE!!

These documents have been scanned!

Do not place un-scanned documents beneath this notice!

Do not remove this notice from this file!

GPO Jacket No. 560-102
Print Order 61549
Rise Business Services, LLC
Job=AZ15 9/23/2019



Box Number= AZ15274



Claim Begin-End: AMC027738-AMC028059

4 Annual Filings



AZ15274-4

AMC027738-AMC028504

Receipt, 2193753

AMC 7735

27738

35792

40735

97634

129535

138512

142565

215329

319065

327204

363628

364145

370110

384552

384697

393546

BHP Copper Inc.
Pinto Valley Operations

July 7 2010
Hand Delivered

United States Department of the Interior
Bureau of Land Management-Arizona State Office
One North Central
Suite 800
Phoenix, Arizona 85004

ATTN: Records Section.

RE: Notice of Intent to Hold and Payment of 2010-2011 Annual Claim Maintenance Fees for BHP Copper Inc. Pinto Valley Operations, Miami Arizona.

To Whom It May Concern:

The Final Rule as published in the Federal Register implements provisions of the Interior Department and related agencies, Appropriations Act of 1993 (the "Act") that requires an annual rental fee of \$140.00 (from \$100.00 in 2003 and prior) for each unpatented mining claim and site located and held under the General Mining Law of 1872.

This will serve as notice that BHP Copper Inc. Pinto Valley Operations, whose address for purposes of this filing is: P.O. Box 100 Miami, Arizona 85539. BHP Copper Inc. Pinto Valley Operations intends to hold the mining claims and/or mill sites described in **Exhibit A** attached hereto for the assessment years 2010/2011, by payment of the annual claim maintenance fees (43 CFR 3834.11(a)(2)) of \$140.00 per claim or site (total of 389). Payment of **\$54,460.00** is made herewith for such assessment year for each of the claims and sites the name and BLM serial number of which, and the book and page or index number of recording of the location notice is official records of Gila and Pinal Counties, Arizona of which are set forth in **Exhibit A** attached hereto and by this reference incorporated herein.

Sincerely,



Daniel L. Mead
of Cornerstone Lands DLM/LLC.
Agent for BHP Copper Inc. Pinto Valley Operations

Enc. Exhibit A
BHP Copper Inc. Check Number 14590

NO. OF CLAIMS 389
AMOUNT 54460
RECEIPT NO. 2193753
INIT. SC

** BLM-ASO**

RECEIVED
BLM AZ STATE OFFICE
PHOENIX, ARIZONA
20 AUG 18 A 10:09

NOTICE OF INTENT TO HOLD

MAINTENANCE FEE
2010-2011 ASSESSMENT YEAR

Exhibit "A"

BHP Copper Inc.
Pinto Valley Operations

	BLM Serial Number	Name	Docket	Book	Page
1	AMC 7735 \	Mary 1	426		246
2	AMC 7736	Mary 2	426		247
3	AMC 7737	Mary 3	426		248
4	AMC 7738	Mary 4	426		249
5	AMC 7739	Mary 5	426		250
6	AMC 7740 \	Mary 6	426		251
7	AMC 27738	Cowboy No. 1 amended		42	127
8	AMC 27739	Cowboy No. 2 amended		42	128
9	AMC 27740	Cowboy No. 3 amended		42	129
10	AMC 27741	Rita		47	150
11	AMC 27742	Copper Site amended		42	124
12	AMC 27743	Pine Tree amended		42	126
13	AMC 384552	BOB #1		2007-011669	
14	AMC 384553	BOB #2		2007-011670	
15	AMC 384554	BOB #3		2007-011671	
16	AMC 384555	BOB #4		2007-011672	
17	AMC 384556	BOB #5		2007-011673	
18	AMC 384557	BOB #6		2007-011674	
19	AMC 27747	Hammer		47	147
20	AMC 27748	Joan		47	148
21	AMC 27749	Southern Cross		47	151
22	AMC 27750	Midnight Test amended		42	125
23	AMC 27751	Copper Bottom No. 1	amended	42	195
24	AMC 27752	Copper Bottom No. 6	amended	42	194
25	AMC 27753	Copper Bottom No. 8		47	385
26	AMC 27754	Copper Bottom No. 9		47	386
27	AMC 27755	Copper Bottom No. 10		47	387
28	AMC 27757	Hill No. 2	280		10
29	AMC 27758	Hill No. 3	280		11
30	AMC 27759	Hill No. 4	280		12
31	AMC 27760	Hill No. 5	280		13

RECEIVED
 BLM AZ STATE OFFICE
 2010 AUG 18 A P 09
 BIOENIK, ARIZONA

31/5c

32	AMC 27761	Hill No. 6	280		14
33	AMC 27762	Hill No. 7	280		15
34	AMC 27763	Hill No. 8	280		16
35	AMC 27764	Hill No. 9	280		17
36	AMC 27765	Hill No. 10	280		18
37	AMC 27798	Skunk 1	343		203
38	AMC 27799	Skunk 2	343		204
39	AMC 27800	Skunk 3	343		205
40	AMC 27801	Rita No. 15	173		540
41	AMC 27802	Sunrise		48	35
42	AMC 27803	Limestone #1		49	150
43	AMC 27804	Limestone #2		49	150
44	AMC 27805	Limestone #3		49	151
45	AMC 27806	Limestone #4	154		638
46	AMC 27807/	Limestone No. 5	154		639
47	AMC 27817/	Ash 16	325		57
48	AMC 27882/	Ash 95	325		122
49	AMC 27987	Baseline No. 1	284		856
50	AMC 27988	Baseline No. 2	284		857
51	AMC 27994	Tunnel	10		502
52	AMC 27995	Fly No. 1	157		230
53	AMC 27996	Fly No. 2	157		231
54	AMC 27997	Fly No. 3	157		232
55	AMC 27998	Fly No. 4	157		233
56	AMC 27999	Fly No. 5	157		234
57	AMC 28000	Fly No. 6	157		235
58	AMC 28001	Fly No. 7	157		236
59	AMC 28002	Fly No. 8	157		237
60	AMC 28003	Fly No. 9	157		238
61	AMC 28004	Fly No. 10	157		239
62	AMC 28005	Fly No. 11	157		240
63	AMC 28006	Fly No. 12	157		241
64	AMC 28007	Fly No. 13	157		242
65	AMC 28008	Blue Bird #4		47	415
66	AMC 28009	Conquistador No. 1	amended	49	305
67	AMC 28010	Arizona No. 23	amended	49	304
68	AMC 28011	Arizona No. 24	amended	49	305
69	AMC 28012	Black Eagle #2	107		223
70	AMC 28013	Gold Coin	154		449
71	AMC 28014	Black Owl		43	614
72	AMC 28015	White Owl		43	613
73	AMC 28023	Peak No. 3	333		331

2010 AUG 18 A 10:09

RECEIVED
PLM AZ STATE OFFICE

42/52

24
25
30
31
35
20

74	AMC 28025	Peak No. 7	333		333
75	AMC 28026	Peak No. 8	333		334
76	AMC 28027	Peak No. 9	335		703
77	AMC 28028	Peak No. 10	335		704
78	AMC 28031	Peak No. 14	367		606
79	AMC 28032	Peak No. 15	367		607
80	AMC 28033	Peak No. 17	367		608
81	AMC 28036	Peak No. 22	390		9
82	AMC 28037	Peak No. 24	402		700
83	AMC 28038	Peak 25	405		974
84	AMC 28040	Peak 28	414		719
85	AMC 28041	Key	312		587
86	AMC 28042	Key No. 1	312		588
87	AMC 28043	November Re-located		50	7
88	AMC 28044	October		50	8
89	AMC 28045	Cities No. 1	290		871
90	AMC 28046	Cities No. 2	290		872
91	AMC 28047	Cities No. 3	290		873
92	AMC 28048	Cities No. 4	290		874
93	AMC 28049	Cities No. 5	290		875
94	AMC 28050	Cities No. 6	290		876
95	AMC 28051	Cities No. 7	290		877
96	AMC 28052	Cities No. 8	290		878
97	AMC 28053	Cities No. 9	290		879
98	AMC 28054	Cities No. 10	290		880
99	AMC 28055	Cities No. 11	290		881
100	AMC 28056	Cities No. 12	290		882
101	AMC 28057	Cities No. 13	290		883
102	AMC 28058	Evening Star		39	356
103	AMC 28059	Zee No. 2	284		855
104	AMC 35792	Quartz Site (A)	466		191
105	AMC 35793	Quartz Site No. 2 (A)	466		190
106	AMC 35794	Quartz Site No. 3 (A)	466		189
107	AMC 35800	Quartz Site No. 9 (A)	466		183
108	AMC 35801	Quartz Site No. 10 (A)	466		182
109	AMC 35806	Quartz Site No. 15 (A)	466		177
110	AMC 35807	Quartz Site No. 16 (A)	466		176
111	AMC 35808	Quartz Site No. 17 (A)	466		175
112	AMC 35809	Quartz Site No. 18 (A)	466		174
113	AMC 35810	Quartz Site No. 19 (A)	466		173
114	AMC 35811	Quartz Site No. 20 (A)	466		172
115	AMC 35812	Quartz Site No. 21 (A)	466		171

RECEIVED
 PLM AZ STATE OFFICE
 2010 AUG 18 AM 09:09
 ARIZONA

48/50

116	AMC 35813	Quartz Site No. 22 (A)	466	170
117	AMC 35814	Quartz Site No. 23 (A)	466	169
118	AMC 35815	Quartz Site No. 24 (A)	466	168
119	AMC 35816	Quartz Site No. 25 (A)	466	167
120	AMC 35820	Quartz Site #28 (A)	466	165
121	AMC 35821	Silver Bell (A)	466	192
122	AMC 35824	Janie No. 1 (A)	466	194
123	AMC 35825	Janie No. 2 (A)	466	195
124	AMC 35830	Copper Bottom #2 (A)	466	202
125	AMC 35831	Copper Bottom #5 (A)	466	215
126	AMC 35832	Copper Bottom #7 (A)	466	201
127	AMC 35833	Copper Bottom #11 (A)	466	216
128	AMC 35834	Copper Bottom #12 (A)	466	217
129	AMC 35835	Copper Bottom #13 (A)	466	218
130	AMC 40744	East Water	469	458
131	AMC 97644	Peak 34	493	567
132	AMC 129535	Peak 94	534	775
133	AMC 138512 X	K1	542	700
134	AMC 138513	K2	542	702
135	AMC 138514	K3	542	704
136	AMC 138515	K4	542	706
137	AMC 138516	K5	542	708
138	AMC 138517	K6	542	710
139	AMC 138518	K7	542	712
140	AMC 138519	K8	542	714
141	AMC 138520	K9	542	716
142	AMC 138521	K10	542	718
143	AMC 138522	K11	542	720
144	AMC 138523	K12	542	722
145	AMC 138524	K13	542	724
146	AMC 138525	K14	542	726
147	AMC 138526	K15	542	728
148	AMC 138527	K16	542	730
149	AMC 138528	K17	542	732
150	AMC 138529	K18	542	734
151	AMC 138530	K19	542	736
152	AMC 138531	K20	542	738
153	AMC 138532	K21	542	740
154	AMC 138533	K22	542	742
155	AMC 138534	K23	542	744
156	AMC 138535	K24	542	746
157	AMC 138536	K25	542	748

2010 AUG 10
 PHOENIX, ARIZONA

RECEIVED
 PLM AZ STATE OFFICE

42/jc

158	AMC 138537	K26	542	750
159	AMC 138538	K27	542	752
160	AMC 138539	K28	542	754
161	AMC 138540	K29	542	756
162	AMC 138541	K30	542	758
163	AMC 138542	K31	542	760
164	AMC 138543	K32	542	762
165	AMC 138544	K33	542	764
166	AMC 138545	K34	542	766
167	AMC 138546	K35	542	768
168	AMC 142565	M1	549	363
169	AMC 215329	D1	606	157
170	AMC 215330	D2	606	159
171	AMC 215331	D3	606	161
172	AMC 215332	D4	606	163
173	AMC 215333	D5	606	165
174	AMC 215334	D6	606	167
175	AMC 215335	D7	606	169
176	AMC 215336	D8	606	171
177	AMC 215337	D9	606	173
178	AMC 215338	D10	606	175
179	AMC 215339	D11	606	177
180	AMC 215340	D12	606	179
181	AMC 215341	D13	606	181
182	AMC 215344	D16	606	187
183	AMC 215345	D17	606	189
184	AMC 319065	Hill No. 11	855	828
185	AMC 319066	Hill No. 12	855	830
186	AMC 319067	Hill No. 13	855	832
187	AMC 327204	P1	93-634671	
188	AMC 327205	P2	93-634672	
189	AMC 327206	P3	93-634673	
190	AMC 327207	P4	93-634674	
191	AMC 327208	P5	93-634675	
192	AMC 327209	P6	93-634676	
193	AMC 327210	P7	93-634677	
194	AMC 327211	P8	93-634678	
195	AMC 327212	P9	93-634679	
196	AMC 327213	P10	93-634680	
197	AMC 327214	P11	93-634681	
198	AMC 327215	P12	93-634682	
199	AMC 327216	P13	93-634683	

2000 AUG 18 AM 09

RECEIVED
BLM AZ STATE OFFICE

ARIZONA

42/50

200	AMC 327217	P14		93-634684
201	AMC 327218	P15		93-634685
202	AMC 327219	P16		93-634686
203	AMC 327220	P17		93-634687
204	AMC 327221	P18		93-634688
205	AMC 364145	E-1		2005-000510
206	AMC 364146	E-2		2005-000511
207	AMC 364147	E-3		2005-000512
208	AMC 364148	E-4		2005-000513
209	AMC 370110	RJ #1		2006-003905
210	AMC 370111	RJ #2		2006-003906
211	AMC 370112	RJ #3		2006-003907
212	AMC 370113	RJ #4		2006-003908
213	AMC 370114	RJ #5		2006-003909
214	AMC 370115	RJ #6		2005-003910
215	AMC 370116	RJ #7		2006-003911
216	AMC 370117	RJ #8		2006-003912
217	AMC 370118	RJ #9		2006-003913
218	AMC 370119	RJ #10		2006-003914
219	AMC 370120	RJ #11		2006-003915
220	AMC 370121	RJ #12		2006-003916
221	AMC 370122	RJ #13		2006-003917
222	AMC 370123	RJ #14		2006-003918
223	AMC 370124	RJ #15		2006-003919
224	AMC 370125	RJ #16		2006-003920
225	AMC 370126	RJ #17		2006-003921
226	AMC 370127	RJ #18		2006-003922
227	AMC 370128	RJ #19		2006-003923
228	AMC 370129	RJ #20		2006-003924
229	AMC 370130	RJ #21		2006-003925
230	AMC 370131	RJ #22		2006-003926
231	AMC 370132	RJ #23		2006-003927
232	AMC 370133	RJ #24		2006-003928
233	AMC 370134	RJ #25		2006-003929
234	AMC 370135	RJ #26		2006-003930
235	AMC 370136	RJ #27		2006-003931
236	AMC 370137	RJ #28		2006-003932
237	AMC 370138	RJ #29		2006-003933
238	AMC 370139	RJ #30		2006-003934
239	AMC 370140	RJ #31		2006-003935
240	AMC 370141	RJ #32		2006-003936
241	AMC 370142	RJ #33		2006-003937

PHOENIX, ARIZONA

2008 AUG 18 AM 10:09

RECEIVED
DLMAZ STATE OFFICE

42/50

242	AMC 370143	RJ #34		2006-003938	
243	AMC 370144	RJ #35		2006-003939	
244	AMC 370145	RJ #36		2006-003940	
245	AMC 370146	RJ #37		2006-003941	
246	AMC 370147	RJ #38		2006-003942	
247	AMC 370148	RJ #39		2006-003943	
248	AMC 370149	RJ #40		2006-003944	
249	AMC 370150	RJ #41		2006-003945	
250	AMC 370151	RJ #42		2006-003946	
251	AMC 370152	RJ #43		2006-003947	
252	AMC 370153	RJ #44		2006-003948	
253	AMC 370154	RJ #45		2006-003949	
254	AMC 370155	RJ #46		2006-003950	
255	AMC 370156	RJ #47		2006-003951	
256	AMC 370157	RJ #48		2006-003952	
257	AMC 370158	RJ #49		2006-003953	
258	AMC 370159	RJ #50		2006-003954	
259	AMC 370160	RJ #51		2006-003955	
260	AMC 370161	RJ #52		2006-003956	
261	AMC 370162	RJ #53		2006-003957	
262	AMC 370163	RJ #54		2006-003958	
263	AMC 370164	RJ #55		2006-003959	
264	AMC 370165	RJ #56		2006-003960	
265	AMC 370166	RJ #57		2006-003961	
266	AMC 370167	RJ #58		2006-003962	
267	AMC 370168	RJ #59		2006-003963	
268	AMC 370169	RJ #60		2006-003964	
269	AMC 370170	RJ #61		2006-003965	
270	AMC 370171	RJ #62		2006-003966	
271	AMC 370172	RJ #63		2006-003967	
272	AMC 370173	RJ #64		2006-003968	
273	AMC 384697	RJ #65		2007-012073	
274	AMC 384698	RJ #66		2007-012074	
275	AMC 384699	RJ #67		2007-012075	
276	AMC 384700	RJ #68		2007-012076	
277	AMC 384701	RJ #69		2007-012077	
278	AMC 384702	RJ #70		2007-012078	
279	AMC 384703	RJ #71		2007-012079	
280	AMC 384704	RJ #72		2007-012080	
281	AMC 363628	BOO 1		2006-101318	
282	AMC 363629	BOO 2		2006-101319	
283	AMC 363630	BOO 3		2006-101320	

PHOENIX, ARIZONA

2010 AUG 18 AM 9:09

RECEIVED
PLMAZ STATE OFFICE

42/jc

284	AMC 363631	BOO 4		2006-101321	
285	AMC 363632	BOO 5		2006-101322	
286	AMC 363633	BOO 6		2006-101323	
287	AMC 363634	BOO 7		2006-101324	
288	AMC 363635	BOO 8		2006-101325	
289	AMC 363636	BOO 9		2006-101326	
290	AMC 363637	BOO 10		2006-101327	
291	AMC 363638	BOO 11		2006-101328	
291	AMC 363639	BOO 12		2006-101329	
293	AMC 363640	BOO 13		2006-101330	
294	AMC 363641	BOO 14		2006-101331	
295	AMC 363642	BOO 15		2006-101332	
296	AMC 363643	BOO 16		2006-101333	
297	AMC 363644	BOO 17		2006-101334	
298	AMC 363645	BOO 18		2006-101335	
299	AMC 363646	BOO 19		2006-101336	
300	AMC 363647	BOO 20		2006-101337	
301	AMC 363648	BOO 21		2006-101338	
302	AMC 363649	BOO 22		2006-101339	
303	AMC 363650	BOO 23		2006-101340	
304	AMC 363651	BOO 24		2006-101341	
305	AMC 363652	BOO 25		2006-101342	
306	AMC 363653	BOO 26		2006-101343	
307	AMC 363654	BOO 27		2006-101344	
308	AMC 363655	BOO 28		2006-101345	
309	AMC 363656	BOO 29		2006-101346	
310	AMC 363657	BOO 30		2006-101347	
311	AMC 363658	BOO 31		2006-101348	
312	AMC 363659	BOO 32		2006-101349	
313	AMC 363660	BOO 33		2006-101350	
314	AMC 363661	BOO 34		2006-101351	
315	AMC 363662	BOO 35		2006-101352	
316	AMC 363663	BOO 36		2006-101353	
317	AMC 363664	BOO 37		2006-101354	
318	AMC 363665	BOO 38		2006-101355	
319	AMC 363666	BOO 39		2006-101356	
320	AMC 363667	BOO 40		2006-101357	
321	AMC 363668	BOO 41		2006-101358	
322	AMC 363669	BOO 42		2006-101359	
323	AMC 363670	BOO 43		2006-101360	
324	AMC 363671	BOO 44		2006-101361	
325	AMC 363672	BOO 45		2006-101362	

PHOENIX ARIZONA

2006 AUG 18 AM 10:09

RECEIVED
FLM AZ STATE OFFICE

42/50

326	AMC 363673	BOO 46		2006-101363	
327	AMC 363674	BOO 47		2006-101364	
328	AMC 363675	BOO 48		2006-101365	
329	AMC 363676	BOO 49		2006-101366	
330	AMC 363677	BOO 50		2006-101367	
331	AMC 363678	BOO 51		2006-101368	
332	AMC 363679	BOO 52		2006-101369	
333	AMC 363680	BOO 53		2006-101370	
334	AMC 363681	BOO 54		2006-101371	
335	AMC 363682	BOO 55		2006-101372	
336	AMC 363683	BOO 56		2006-101373	
337	AMC 363684	BOO 57		2006-101374	
338	AMC 363685	BOO 58		2006-101375	
339	AMC 363686	BOO 59		2006-101376	
340	AMC 363687	BOO 60		2006-101377	
341	AMC 363688	BOO 61		2006-101378	
342	AMC 363689	BOO 62		2006-101379	
343	AMC 363690	BOO 63		2006-101380	
344	AMC 363691	BOO 64		2006-101381	
345	AMC 363692	BOO 65		2006-101382	
346	AMC 363693	BOO 66		2006-101383	
347	AMC 363694	BOO 67		2006-101384	
348	AMC 363695	BOO 68		2006-101385	
349	AMC 363696	BOO 69		2006-101386	
350	AMC 363697	BOO 70		2006-101387	
351	AMC 363698	BOO 71		2006-101388	
352	AMC 363699	BOO 72		2006-101389	
353	AMC 363700	BOO 73		2006-101390	
354	AMC 363701	BOO 74		2006-101391	
355	AMC 363702	BOO 75		2006-101392	
356	AMC 363703	BOO 76		2006-101393	
357	AMC 363704	BOO 77		2006-101394	
358	AMC 363705	BOO 78		2006-101395	
359	AMC 363706	BOO 79		2006-101396	
360	AMC 363707	BOO 80		2006-101397	
361	AMC 363708	BOO 81		2006-101398	
362	AMC 363709	BOO 82		2006-101399	
363	AMC 363710	BOO 83		2006-101400	
364	AMC 363711	BOO 84		2006-101401	
365	AMC 363712	BOO 85		2006-101402	
366	AMC 363713	BOO 86		2006-101403	
367	AMC 363714	BOO 87		2006-101404	

INDEX, ARIZONA

2010 AUG 18 A.M. 9:09

RECEIVED
PLM AZ STATE OFFICE

42/50

42/50

368	AMC 363715	BOO 88		2006-101405
369	AMC 363716	BOO 89		2006-101406
370	AMC 363717	BOO 90		2006-101407
371	AMC 363718	BOO 91		2006-101408
372	AMC 363719	BOO 92		2006-101409
373	AMC 363720	BOO 93		2006-101410
374	AMC 363721	BOO 94		2006-101411
375	AMC 363722	BOO 95		2006-101412
376	AMC 363723	BOO 96		2006-101413
377	AMC 363724	BOO 97		2006-101414
378	AMC 363725	BOO 98		2006-101415
379	AMC 363726	BOO 99		2006-101416
380	AMC 363727	BOO 100		2006-101417
381	AMC 363728	BOO 101		2006-101418
382	AMC 363729	BOO 102		2006-101419
383	AMC 363730	BOO 103		2006-101420
384	AMC 363731	BOO 104		2006-101421
385	AMC 363732	BOO 105		2006-101422
386	AMC 393546	TOE 19		2008-009416
387	AMC 393547	TOE 20		2008-009417
388	AMC 393548	TOE 21		2008-009418
389	AMC 393549	TOE 22		2008-009419

22/50

ENTERED INTO COMPUTER

AUG 26 2010

RECEIVED
 FILM AZ STATE OFFICE
 2010 AUG 18 A 10:09
 PHOENIX, ARIZONA

United States Department of the Interior
Bureau of Land Management
 LANDS/RECREATION & PLANNING
 ONE N CENTRAL AVE
 PHOENIX, AZ 85004 -2203
 Phone:

Receipt

No: 2193753

Transaction #: 2263566		ENTERED INTO COMPUTER AUG 20 2010
Date of Transaction: 08/18/2010		
CUSTOMER:	BHPBILLITON 200 S REDINGTON RD # M SAN MANUEL, AZ 85631-1114 US	

LINE #	QTY	DESCRIPTION	REMARKS	UNIT PRICE	TOTAL
1	1.00	LOCATABLE MINERALS / MINING CLAIMS-NOT NEW-UNADJUD, ONE AUTH NO. ONLY / MINING CLAIM MONEY RECEIVED CASES: AMC7735/\$54460.00	MAINT (389) 2011	- n/a -	54460.00
TOTAL:					\$54,460.00

PAYMENT INFORMATION				
1	AMOUNT:	54460.00	POSTMARKED:	N/A
	TYPE:	CHECK	RECEIVED:	08/18/2010
	CHECK NO:	0000114590		
	NAME:	BHPBILLITON 200 S REDINGTON RD # M SAN MANUEL AZ 85631-1114 US		

REMARKS

This receipt was generated by the automated BLM Collections and Billing System and is a paper representation of a portion of the official electronic record contained therein.

Authorized Date11/01/2010

Instructions to Accounts

AZ BLM REFUND FOR \$140 TO BHP BILLITON AMC393549
CLOSED CLAIM, RECEIPT#2193753, TONY SMITH @ 602-417-
9355 SEND TO: BHP BILLITON, 200 S REDINGTON RD #M, SAN
MANUEL, AZ 85631-1114

Login ID203

Entry Date11/01/2010

Total Amount\$140.00

Receipt: 2203069

AMC 298647

SEP 19 2010

52072

279919

320760

324206

325818

327251

27738

97634

39932

327251

342296

556448

367050

349780

350334

DeCONCINI McDONALD YETWIN & LACY

A PROFESSIONAL CORPORATION
ATTORNEYS AT LAW

2525 EAST BROADWAY BOULEVARD • SUITE 200 • TUCSON, ARIZONA 85716-5300
(520) 322-5000 • (520) 322-5585 (Fax)

EVO DeCONCINI (1901-1986)

DENISE M. BAINTON
JOHN C. E. BARRETT
JEANNETTE L. BICKNER
ALICE W. CALLISON
MICHAEL A. CORDIER
BARRY M. COREY
DENNIS DeCONCINI
ANDREW Y. ERWIN
SHELTON L. FREEMAN
HEATHER K. GAINES
PETER B. GOLDMAN
NATHAN B. HANNAH
IVA S. HIRSCH
LAWRENCE D. HIRSCH
JAMES A. JUTRY
KRISTEN B. KLOTZ
JOHN C. LACY

MARIAN C. LALONDE
MARK D. LAMMERS
LISA SCHRINER LEWIS
MATTHEW J. MANSFIELD
NANCY J. MARCH
JOHN R. McDONALD
JARED C. PARKER
ALYCE L. PENNINGTON
JOHN C. RICHARDSON
IRA M. SCHWARTZ
LISA ANNE SMITH
SPENCER A. SMITH
SESALY O. STAMPS
CARY F. URMAN
MICHAEL R. URMAN
RICHARD M. YETWIN

BARRON & POLK, P.L.L.C. - OF COUNSEL
JOHN H. BARRON, III
JAY M. POLK

BARRETT L. KIME - OF COUNSEL
SARA J. VANCE - OF COUNSEL

August 25, 2010

7310 N. 16TH STREET, SUITE 330
PHOENIX, ARIZONA 85020
(602) 282-0500
FAX: (602) 282-0520

19 WEST BIRCH AVENUE
FLAGSTAFF, ARIZONA 86001
(928) 214-0466
FAX: (928) 214-6212

6909 E. MAIN ST.
SCOTTSDALE, ARIZONA 85251
(480) 398-3100
FAX: (480) 798-1101

1680 DUKE STREET THIRD FLOOR
ALEXANDRIA, VA 22314
(703) 838-6200
FAX: (202) 315-3600

www.deconcinimcdonald.com

PLEASE REPLY TO TUCSON
rbarnes@dm.com

RECEIVED
BLM AZ STATE OFFICE
AUG 27 A 7:56
PHOENIX, ARIZONA

Via Federal Express

Arizona State Office
Bureau of Land Management
Attention: Public Room
One North Central Avenue, Suite 800
Phoenix, AZ 85004-4427

RE: **Payment of Claim Maintenance Fee; Carlota Copper Company**

Ladies and Gentlemen:

Delivered herewith is a check in the amount of \$69,160, as payment of the claim maintenance fees pursuant to the 30 U.S.C. § 28f(a), as adjusted by 30 U.S.C. § 28j(c) and implemented by notice in 74 *Federal Register* 30959-62 (June 29, 2009), for the assessment year beginning September 1, 2010, on behalf of Carlota Copper Company. A copy of the Certification of Payment of Maintenance Fee in Lieu of Affidavit of Annual Assessment Work to be recorded with the Pinal and Gila County Recorder's Offices is also enclosed herewith.

Please return a date-stamped copy of this letter and the affidavit along with the receipt for payment to this office. Thank you for your assistance and please feel free to contact me or John Lacy with any questions or concerns.

ENTERED INTO COMPUTER

Sincerely,



Robin E. Barnes, CP
Certified Paralegal

rb

\\FILES\DOCS\CARL10\260626\LTR\KG4558.DOC

ENTERED INTO COMPUTER SEP 1 9 2010

NO. OF CLAIMS
AMOUNT
RECEIPT NO.
INIT.

2414
611600
2010-3064
SP8
BLM-ASO

STATE OF ARIZONA)
) ss:
County of Pima)

RECEIVED
BLM AZ STATE OFFICE
2010 AUG 27 A 7:57
PHOENIX, ARIZONA

**CERTIFICATION OF PAYMENT OF MAINTENANCE FEE
IN LIEU OF AFFIDAVIT OF ANNUAL ASSESSMENT WORK**

Marian C. LaLonde, being first duly sworn, deposes and says that:

1. She is an agent for Carlota Copper Company, the owner of the unpatented lode mining claims and millsites situated in Pinal and Gila Counties, Arizona (the "Claims"), the location notices of which are of record in Pinal and Gila Counties, and in the records of the Arizona State Office of the Bureau of Land Management under the file numbers indicated in the attached Exhibit A


2. Pursuant to the 30 U.S.C. § 28f(a), as adjusted by 30 U.S.C. § 28j(c) and implemented by notice in 74 *Federal Register* 30959-62 (June 29, 2009), the owner has paid a maintenance fee of \$140 per claim for the assessment year beginning September 1, 2010. This Certificate is in lieu of an affidavit of performance of annual assessment work or notice of intent to hold.

3. The names and address of the owners of the Claims for which this Certificate is prepared are Carlota Copper Company, 1306 Live Oak Street, P.O. Box 1009, Miami, Arizona 85539.


THIS IS NOT A CHANGE OF ADDRESS

4. The mining claims within the Claims described herein are held and claimed by the owner for the valuable minerals contained therein and the millsites for uses related to the mining claims.

DATED this 24th day of August, 2010.


Marian C. LaLonde

Sworn and subscribed before me this 24th day of August, 2010, by Marian C. LaLonde.


Notary Public

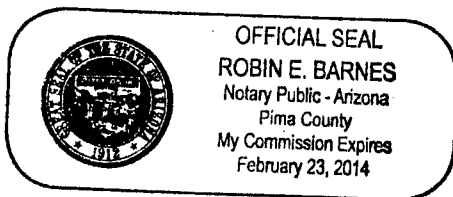


EXHIBIT A

The following unpatented mining claims and millsites are situated in the Pioneer and Globe Mining Districts, Gila and Pinal Counties, Arizona, the names of which and the place of record of the location notices thereof in the official records of the respective counties and the Arizona State Office of the Bureau of Land Management, are as follows:

GROUP III: (Unpatented mining claims situated in Sections 25, 26, 35 and 36 Township North, Range 13 East, G&SR Mer.)

<u>Claim Name</u>	<u>Date Located</u>	<u>Date Recorded</u>	<u>County Records Docket Page</u>	<u>Date Filed BLM</u>	<u>BLM A MC No.</u>
Gila County:					
Grizzly #1	7/18/89	7/24/89	774 120	9/1/89	298647
Amended		11/22/89	785 119	12/13/89	
Grizzly #2	7/18/89	7/24/89	774 123	9/1/89	298648
Amended		11/22/89	785 119	12/13/89	
Grizzly #3	7/18/89	7/24/89	774 126	9/1/89	298649
Amended		11/22/89	785 119	12/13/89	
Grizzly #4	7/18/89	7/24/89	774 129	9/1/89	298650
Amended		11/22/89	785 119	12/13/89	
Pinal County:					
		8/22/89	1625 631	9/1/89	
		11/22/89	1642 209	12/13/89	
Gila County:					
Grizzly #5	7/18/89	7/24/89	774 132	9/1/89	298651
Amended		11/22/89	785 119	12/13/89	
Pinal County:					
		8/22/89	1625 634	9/1/89	
		11/22/89	1642 209	12/13/89	
Gila County:					
Grizzly #6	7/18/89	7/24/89	774 135	9/1/89	298652
Amended		11/22/89	785 119	12/13/89	
Grizzly #7	7/18/89	7/24/89	774 138	9/1/89	298653
Amended		11/22/89	785 119	12/13/89	
Grizzly #8	7/18/89	7/24/89	774 141	9/1/89	298654
Amended		11/22/89	785 119	12/13/89	
Grizzly #9	7/18/89	7/24/89	774 144	9/1/89	298655
Amended		11/22/89	785 119	12/13/89	
Grizzly #10	7/18/89	7/24/89	774 147	9/1/89	298656
Amended		11/22/89	785 119	12/13/89	
Grizzly #11	7/18/89	7/24/89	774 150	9/1/89	298657
Amended		11/22/89	785 119	12/13/89	
Grizzly #12	7/18/89	7/24/89	774 153	9/1/89	298658
Amended		11/22/89	785 119	12/13/89	

RECEIVED
 BLM ARIZONA STATE OFFICE
 2007 AUG 21 11 17 AM
 PHOENIX, ARIZONA

<u>Claim Name</u>	<u>Date Located</u>	<u>Date Recorded</u>	<u>County Records Docket Page</u>	<u>Date Filed BLM</u>	<u>BLM A MC No.</u>
	7/18/89	8/22/89	Pinal County: 1625 637	9/1/89	
		11/22/89	1642 209	12/13/89	
Grizzly #13	7/18/89	7/24/89	Gila County: 774 156	9/1/89	298659
Amended		11/22/89	785 119	12/13/89	
Grizzly #14	7/18/89	7/24/89	774 159	9/1/89	298660
Amended		11/22/89	785 119	12/13/89	

GROUP IV: (Unpatented mining claims situated in Sections 26, 27, 34, 35 and 36, Township 1 North, Range 13 East; G&SR Mer.)

<u>Claim Name</u>	<u>Loc. Date</u>	<u>County</u>	<u>Original Recordation Book Page</u>	<u>Amended Recordation Book Page</u>	<u>BLM A MC Serial #</u>
Tip Top	3/2/29	Pinal	45 142	648 830	52265
Tip Top #1	8/1/30	Pinal	46 275		52266 ✓
Tip Top 2	3/2/29	Pinal	45 144	648 831	52267 ✓
Tip Top 3	3/10/29	Pinal	45 145	648 832	52268 ✓
Tip Top #4	8/1/30	Pinal	46 301		52269 ✓
Eder #10	4/21/69	Pinal	569 819		52270 ✓
Eder #11	4/21/69	Pinal	569 820		52271 ✓
Eder #12	4/21/69	Pinal	569 821		52272 ✓
Eder 14	9/27/71	Pinal	645 51		52274 73
		Gila	308 309		
Eder 15	9/27/71	Pinal	645 52		52275
		Gila	308 310		
Eder 16	9/27/71	Pinal	645 53	721 95	52276
		Gila	308 311	348 10	
Eder 17	9/27/71	Pinal	645 54	721 96	52277
		Gila	308 312	348 9	
Eder 18	9/27/71	Pinal	710 228		52278
		Gila	308 313		
Eder 19	9/27/71	Pinal	710 229	721 715	52279
		Gila	308 314	348 275	
Eder 22	9/27/71	Pinal	645 56		52280
		Gila	308 317		
Eder #23	1/4/73	Pinal	691 416		52281
Eder 27	9/1/73	Pinal	720 440		52282
Eder 34	6/14/73	Pinal	710 926		52285
Eder 35	6/10/73	Pinal	710 927		52286 63
Exhibit A					

RECEIVED
 BLM ARIZONA
 PRIVATE OFFICE
 PHOENIX ARIZONA
 AUG 27 2010

Claim Name	Loc. Date	County	Original Recordation		Amended Recordation		BLM A MC Serial #
			Book	Page	Book	Page	
Eder 36	6/14/73	Pinal	710	928			52287
Eder 39	6/13/73	Pinal	710	931			52289
Eder 40	6/14/73	Pinal	710	932			52290
Eder 43	6/13/73	Pinal	710	935			52292
Eder 44	6/14/73	Pinal	710	936			52293
Eder 45	6/13/73	Pinal	710	937			52294
Eder 46	6/13/73	Pinal	710	938			52295
Eder 47	6/13/73	Pinal	710	939			52296
Eder 48	6/13/73	Pinal	710	940	721	97	52297
Eder 49	6/12/73	Pinal	710	941			52298
Eder 50	6/12/73	Pinal	710	942			52299
Eder 51	6/12/73	Pinal	710	943			52300
Eder 52	6/12/73	Pinal	710	944			52301
Eder 53	6/12/73	Pinal	710	945			52302
Eder 54	6/13/73	Pinal	710	946			52303
		Gila	341	802			
Eder 55	6/13/73	Pinal	710	947			52304
		Gila	341	803			
Eder 56	6/13/73	Pinal	710	948			52305
		Gila	341	804			
Eder 57	6/12/73	Pinal	710	949	721	98	52306
		Gila	341	805	348	8	
Eder 59	6/14/73	Pinal	710	951			52307
		Gila	341	807			
Eder 62	9/7/73	Pinal	721	716			52308
Eder 63	9/7/73	Pinal	721	717			52309
		Gila	348	276			
Eder 64	9/7/73	Pinal	721	718			52310
		Gila	348	277			
Eder 65	9/7/73	Pinal	721	719			52311
		Gila	348	278			
Eder 66	9/7/73	Pinal	721	720			52312
		Gila	348	279			
Eder 67	9/7/73	Pinal	721	721			52313
		Gila	348	280			
Eder 68	9/7/73	Pinal	721	722			52314
		Gila	348	281			
Eder 69	9/7/73	Pinal	721	723			52315
		Gila	348	282			
Eder 70	9/24/73	Gila	348	283			52316
Eder 71	11/24/87	Gila	726	416			279919
Eder 72	11/24/87	Gila	726	419			279920
Exhibit A			3				

RECEIVED
 BLM AZ STATE OFFICE
 2010 APR 27 10:51 AM
 PHOENIX, ARIZONA

34
96
91

63

<u>Claim Name</u>	<u>Loc. Date</u>	<u>County</u>	<u>Original Recordation</u>		<u>Amended Recordation</u>		<u>BLM A MC Serial #</u>
			<u>Book</u>	<u>Page</u>	<u>Book</u>	<u>Page</u>	
Eder 73	11/24/87	Gila	726	422			279921
		Pinal	1497	441			
Eder 74	11/24/87	Pinal	1497	443			279922
Eder 75	11/24/87	Pinal	1497	445			279923
Eder 76	11/24/87	Pinal	1497	447			279924
Ghost 16	12/29/66	Pinal	497	450			52317
Ghost 27	3/10/64	Pinal	387	137			52318
Ghost 28	5/18/64	Pinal	387	138			52319
Ghost 29	3/10/64	Pinal	387	139			52320
Ghost 30	5/18/64	Pinal	387	140			52321
Ghost 31	3/10/64	Pinal	387	141			52322
Ghost 32	12/29/66	Pinal	497	451			52323
Ghost 38	12/29/66	Pinal	497	452			52326
Ghost 40	12/29/66	Pinal	497	453			52327
Ghost 42	12/29/66	Pinal	497	454			52328
Ghost 48	12/29/66	Pinal	497	455			52329
Ghost 50	12/29/66	Pinal	497	456			52330
Ghost 61	3/12/64	Pinal	387	165			52331
Ghost 62	3/12/64	Pinal	387	166			52332
Ghost 63	3/12/64	Pinal	387	167			52333
Ghost 66	3/12/64	Pinal	387	170			52336
Ghost 90	12/29/66	Pinal	497	457			52337
Ghost 93	3/16/64	Pinal	387	194			52340
Ghost 95	3/16/64	Pinal	387	195			52342
Ghost 97	3/16/64	Pinal	387	196			52344
Ghost 99	3/16/64	Pinal	387	197			52346
Ghost 131	9/23/65	Pinal	429	515			52365
Ghost 132	9/23/65	Pinal	429	516			52366
Ghost 133	9/23/65	Pinal	429	517			52367
Ghost 134	9/23/65	Pinal	429	518			52368
Ghost 135	9/23/65	Pinal	429	519			52369
Ghost 136	9/23/65	Pinal	429	520			52370
Ghost 137	9/23/65	Pinal	429	521			52371
Ghost 140	4/15/64	Pinal	387	209			52372
Ghost 141	4/15/64	Pinal	387	210			52373
Ghost 142	4/15/64	Pinal	387	211			52374
Ghost 143	4/15/64	Pinal	387	212			52375
Ghost 144	4/15/64	Pinal	387	213			52376
Rim Rock #5	8/1/30	Pinal	46	304	721	93	52382
Annex #5	8/1/30	Pinal	46	305	721	92	52383
Cap 130	8/1/30	Pinal	46	311			52386
Exhibit A			4				

RECEIVED
 BLM Z STATE OFFICE
 AUG 27 10 17 AM '87
 PINAL

52376

103

<u>Claim Name</u>	<u>Loc. Date</u>	<u>County</u>	<u>Original Recordation</u>		<u>Amended Recordation</u>		<u>BLM A MC</u>
			<u>Book</u>	<u>Page</u>	<u>Book</u>	<u>Page</u>	<u>Serial #</u>
Cap 131	7/25/30	Pinal	46	311			52387 104
"Moon Rise"	2/15/1899	Gila	6	401			52388
Promoter	11/14/29	Gila	44	5	348	7	52389
Stars and Stripes	1/1/02	Gila	7	466	308	307	52390
Providence	7/1/28	Gila	40	444	309	649	52391

GROUP V: (Unpatented mining claims situated in Sections 4, 5, 6, 7, Township 1 South, Range 14 East; Sections 1, 2, 11, 12, Township 1 South, Range 13 East; Section 31, Township 1 North, Range 14 East; and Sections 14, 15, 22, 23, 25, 26, 27, Township 1 North, Range 13 East, G&SR Mer.)

<u>Claim Name</u>	<u>Date Located</u>	<u>Date Recorded</u>	<u>Cty</u>	<u>Cty Record Dkt</u>	<u>Page</u>	<u>Date Filed BLM</u>	<u>BLM A MC Serial No.</u>
Kelly #1	1/26/92	3/12/92	Gila	860	997	4/16/92	320760
Kelly #2	1/26/92	3/12/92	Gila	860	1000	4/16/92	320761
Kelly #3	1/26/92	3/12/92	Gila	861	01	4/16/92	320762
Kelly #4	1/26/92	3/12/92	Gila	861	04	4/16/92	320763
Kelly #5	1/26/92	3/12/92	Gila	861	07	4/16/92	320764
Kelly #6	1/28/92	3/12/92	Gila	861	10	4/16/92	320765
Kelly #7	1/26/92	3/12/92	Gila	861	13	4/16/92	320766
Kelly #8	1/28/92	3/12/92	Gila	861	16	4/16/92	320767
Kelly #9	1/26/92	3/12/92	Gila	861	19	4/16/92	320768
Kelly #10	1/28/92	3/12/92	Gila	861	22	4/16/92	320769
Kelly #11	1/26/92	3/12/92	Gila	861	25	4/16/92	320770
Kelly #12	1/28/92	3/12/92	Gila	861	28	4/16/92	320771
Kelly #13	1/26/92	3/12/92	Gila	861	31	4/16/92	320772
Kelly #14	1/28/92	3/12/92	Gila	861	34	4/16/92	320773
Kelly #15	1/28/92	3/12/92	Gila	861	37	4/16/92	320774
Kelly #16	1/28/92	3/12/92	Gila	861	40	4/16/92	320775
Kelly #17	1/28/92	3/12/92	Gila	861	43	4/16/92	320776
Kelly #18	1/28/92	3/12/92	Gila	861	46	4/16/92	320777
Kelly #19	1/28/92	3/12/92	Gila	861	49	4/16/92	320778
Kelly #20	1/26/92	3/12/92	Gila	861	52	4/16/92	320779
Kelly #21	1/27/92	3/12/92	Gila	861	55	4/16/92	320780
Kelly #22	1/27/92	3/12/92	Gila	861	58	4/16/92	320781
Kelly #23	1/27/92	3/12/92	Gila	861	61	4/16/92	320782
Kelly #24	1/27/92	3/12/92	Gila	861	64	4/16/92	320783
Kelly #25	1/27/92	3/12/92	Gila	861	67	4/16/92	320784
Kelly #26	1/27/92	3/12/92	Gila	861	70	4/16/92	320785
Kelly #27	1/29/92	3/12/92	Gila	861	73	4/16/92	320786

Exhibit A

RECEIVED
BLM AZ STATE OFFICE
5

125

<u>Claim Name</u>	<u>Date Located</u>	<u>Date Recorded</u>	<u>Cty</u>	<u>Cty Record Dkt</u>	<u>Page</u>	<u>Date Filed BLM</u>	<u>BLM A MC Serial No.</u>
Kelly #28	1/29/92	3/12/92	Pinal	1809	641		
			Gila	861	76	4/16/92	320787 136
Kelly #29	1/29/92	3/12/92	Pinal	1809	643		
			Gila	861	79	4/16/92	320788
Kelly #30	1/29/92	3/12/92	Pinal	1809	645		
Kelly #31-A	7/11/92	8/06/92	Gila	861	82	4/16/92	320789
		8/13/92	Gila	877	747	8/27/92	324206
Kelly #32	1/29/92	3/12/92	Pinal	1845	922		
Kelly #33	1/29/92	3/12/92	Gila	861	88	4/16/92	320791
Kelly #34	1/29/92	3/12/92	Pinal	1809	649	4/16/92	320792
			Gila	861	91	4/16/92	320793
Kelly #35	1/29/92	3/12/92	Pinal	1809	651		
Kelly #36	1/29/92	3/12/92	Pinal	1809	653	4/16/92	320794
			Gila	861	94	4/16/92	320795
Kelly #37	1/28/92	3/12/92	Pinal	1809	655		
Kelly #38	1/28/92	3/12/92	Pinal	1809	657	4/16/92	320796
	1/29/92	3/12/92	Gila	861	97	4/16/92	320797
Kelly #39	1/28/92	3/12/92	Pinal	1809	659		
Kelly #40	1/31/92	3/12/92	Pinal	1809	661	4/16/92	320798
Kelly #53	1/30/92	3/12/92	Pinal	1809	663	4/16/92	320799
Kelly #57	1/30/92	3/12/92	Pinal	1809	671	4/16/92	320803
Kelly #58	1/30/92	3/12/92	Pinal	1809	673	4/16/92	320804
Kelly #59	1/30/92	3/12/92	Pinal	1809	675	4/16/92	320805
Kelly #60	1/30/92	3/12/92	Pinal	1809	677	4/16/92	320806
Kelly #66	1/30/92	3/12/92	Pinal	1809	679	4/16/92	320807
Kelly #67	1/30/92	3/12/92	Pinal	1809	691	4/16/92	320813
Kelly #68	1/30/92	3/12/92	Pinal	1809	693	4/16/92	320814
Kelly #71	1/30/92	3/12/92	Pinal	1809	695	4/16/92	320815
Kelly #72	1/30/92	3/12/92	Pinal	1809	697	4/16/92	320816
Kelly #73	1/30/92	3/12/92	Pinal	1809	699	4/16/92	320817
Kelly #83	2/01/92	3/12/92	Pinal	1809	701	4/16/92	320818
Kelly #84	2/01/92	3/12/92	Pinal	1809	721	4/16/92	320828
Kelly #86	2/01/92	3/12/92	Pinal	1809	723	4/16/92	320829
Kelly #87	2/01/92	3/12/92	Pinal	1809	727	4/16/92	320831
Kelly #89	2/01/92	3/12/92	Pinal	1809	729	4/16/92	320832
Kelly #90	2/01/92	3/12/92	Pinal	1809	733	4/16/92	320834
Kelly #91	2/02/92	3/12/92	Pinal	1809	735	4/16/92	320835
Kelly #92	2/02/92	3/12/92	Pinal	1809	737	4/16/92	320836
			Gila	861	100	4/16/92	320837
Kelly #93	2/02/92	3/12/92	Pinal	1809	739		
			Gila	861	103	4/16/92	320838
			Pinal	1809	741		

400
10901
802

76
33

168

Exhibit A

RECEIVED
BLMAZ STATE OFFICE

<u>Claim Name</u>	<u>Date Located</u>	<u>Date Recorded</u>	<u>Cty</u>	<u>Cty Record Dkt</u>	<u>Page</u>	<u>Date Filed BLM</u>	<u>BLM A MC Serial No.</u>
Kelly #94	2/02/92	3/12/92	Gila	861	106	4/16/92	320839
Kelly #95	2/02/92	3/12/92	Gila	861	109	4/16/92	320840
			Pinal	1809	743		
Kelly #96	2/02/92	3/12/92	Gila	861	112	4/16/92	320841
			Pinal	1809	745		
Kelly #97	2/02/92	3/12/92	Gila	861	115	4/16/92	320842
Kelly #98	2/02/92	3/12/92	Gila	861	118	4/16/92	320843
Kelly #99	2/02/92	3/12/92	Gila	861	121	4/16/92	320844
Kelly #100	2/04/92	3/12/92	Gila	861	124	4/16/92	320845
Kelly #101	10/31/92	12/14/92	Gila	892	489	1/19/93	325818
Kelly #103	10/31/92	12/14/92	Gila	892	495	1/19/93	325820
Kelly #104	10/31/92	12/14/92	Gila	892	498	1/19/93	325821
Kelly #105	10/31/92	12/14/92	Gila	892	501	1/19/93	325822
Kelly #106	10/31/92	12/14/92	Gila	892	504	1/19/93	325823
Kelly #107	10/31/92	12/14/92	Gila	892	507	1/19/93	325824
Kelly #112	10/31/92	12/14/92	Gila	892	522	1/19/93	325829
Kelly #113	10/31/92	12/14/92	Gila	892	525	1/19/93	325830
Kelly #114	10/31/92	12/14/92	Gila	892	528	1/19/93	325831
Kelly #115	10/31/92	12/14/92	Gila	892	531	1/19/93	325832
Kelly #120	11/9/92	12/14/92	Gila	892	546	1/19/93	325837
Kelly #121	11/9/92	12/14/92	Gila	892	549	1/19/93	325838
Kelly #122	11/9/92	12/14/92	Gila	892	552	1/19/93	325839
Kelly #123	11/9/92	12/14/92	Gila	892	555	1/19/93	325840
Kelly #124	11/9/92	12/14/92	Gila	892	558	1/19/93	325841
Kelly #125	11/8/92	12/14/92	Gila	892	561	1/19/93	325842
Kelly #126	11/8/92	12/14/92	Gila	892	564	1/19/93	325843
Kelly #127	11/8/92	12/14/92	Gila	892	567	1/19/93	325844
Kelly #128	11/8/92	12/14/92	Gila	892	570	1/19/93	325845
			Pinal	1874	047		
Kelly #129	11/8/92	12/14/92	Gila	892	573	1/19/93	325846
Kelly #130	11/8/92	12/14/92	Gila	892	576	1/19/93	325847
Kelly #131	11/8/92	12/14/92	Gila	892	579	1/19/93	325848
Kelly #132	11/7/92	12/14/92	Gila	892	582	1/19/93	325849
			Pinal	1874	049		
Kelly #133	11/7/92	12/14/92	Gila	892	585	1/19/93	325850
Kelly #134	11/7/92	12/14/92	Gila	892	588	1/19/93	325851
Kelly #135	11/7/92	12/14/92	Gila	892	591	1/19/93	325852
Kelly #136	11/7/92	12/14/92	Gila	892	594	1/19/93	325853
			Pinal	1874	051		
Kelly #137	11/7/92	12/14/92	Gila	892	597	1/19/93	325854
			Pinal	1874	053		
Kelly #138	11/7/92	12/14/92	Gila	892	600	1/19/93	325855
Exhibit A							

RECEIVED
 BLM AZ STATE OFFICE
 2010 AUG 27 11 57 AM
 PHOENIX, ARIZONA

19
25-26

204

<u>Claim Name</u>	<u>Date Located</u>	<u>Date Recorded</u>	<u>Cty</u>	<u>Cty Record Dkt</u>	<u>Page</u>	<u>Date Filed BLM</u>	<u>BLM A MC Serial No.</u>
Kelly #139	11/7/92	12/14/92	Gila	892	601	1/19/93	325856 205
Kelly #140	11/7/92	12/14/92	Gila	892	604	1/19/93	325857
Kelly #141	11/7/92	12/14/92	Gila	892	607	1/19/93	325858
Kelly #142	11/7/92	12/14/92	Gila	892	610	1/19/93	325859
Kelly #143	11/7/92	12/14/92	Gila	892	613	1/19/93	325860
Kelly #144	11/7/92	12/14/92	Gila	892	616	1/19/93	325861
Kelly #145	11/7/92	12/14/92	Gila	892	619	1/19/93	325862
Kelly #146	11/7/92	12/14/92	Gila	892	622	1/19/93	325863
Kelly #147	11/7/92	12/14/92	Gila	892	625	1/19/93	325864
Kelly #148	11/6/92	12/14/92	Gila	892	628	1/19/93	325865
Kelly #149	11/6/92	12/14/92	Gila	892	631	1/19/93	325866
Kelly #150	11/6/92	12/14/92	Gila	892	634	1/19/93	325867
Kelly #151	7/30/93	8/23/93	Gila	93-635862		8/23/93	327254
Kelly #152	7/30/93	8/23/93	Gila	93-635863		8/23/93	327255
Kelly #153	7/30/93	8/23/93	Gila	93-635864		8/23/93	327256
Kelly #154	7/30/93	8/23/93	Pinal	1936 617			
			Gila	93-635865		8/23/93	327257
Kelly #155	7/30/93	8/23/93	Pinal	1936 619			
			Gila	93-635866		8/23/93	327258
Kelly #157	7/30/93	8/23/93	Pinal	1936 621			
Kelly #158	7/30/93	8/23/93	Pinal	1936 625		8/23/93	327260
			Gila	93-635861		8/23/93	327261
			Pinal	1936 627			
Kelly #159	7/30/93	8/23/93	Pinal	1936 629		8/23/93	327262
Kelly #160	7/30/93	8/23/93	Pinal	1936 631		8/23/93	327263
Kelly #161	7/30/93	8/23/93	Pinal	1936 633		8/23/93	327264
Kelly #162	7/30/93	8/23/93	Pinal	1936 635		8/23/93	327265
Kelly #163	7/30/93	8/23/93	Pinal	1936 637		8/23/93	327266

GROUP VI: (Unpatented mining claims situated in Section 36, Township 1 North, Range 13 East; Section 31, Township 1 North, Range 14 East; Section 1, Township 1 South, Range 13 East; and Section 6, Township 1 South, Range 14 East, G&SR Mer.)

<u>Claim Name</u>	<u>Recorded Book/Docket</u>	<u>Page</u>	<u>BLM A MC Serial No.</u>
Lizard No. 27 (W½)	47	348	28018
Rejected No. 1	31	415	28020
Rejected No. 2	31	416	28019
Amended	52	374	
Rejected No. 3	53	481	28016
Rejected No. 4	493	569	97634
Exhibit A			

RECEIVED
 BLM AZ STATE OFFICE
 2010 AUG 17 5 17 PM
 PHOENIX, ARIZONA

<u>Claim Name</u>	<u>Recorded Book/Docket Page</u>		<u>BLM A MC Serial No.</u>
Rejected No. 5	493	571	97635 34
Rejected No. 6	493	573	97636
Rejected No. 7	493	575	97637
Rejected No. 8	493	577	97638
Rejected No. 9	493	579	97639
Rejected No. 10	493	581	97640
Rejected No. 11	493	583	97641
Rejected No. 12	493	585	97642
Rejected No. 13	493	587	97643

RECEIVED
 BLM AZ STATE OFFICES
 2010 AUG 27 A 7:57
 PHOENIX, ARIZONA

GROUP VII: (Unpatented mining claims situated in Section 36, Township 1 North, Range 13 East, Gila County, G&SR Mer.)

<u>Claim Name</u>	<u>Location Date</u>	<u>Recorded Book Page</u>		<u>BLM AMC Serial No.</u>
Overside	9/1/39	48	70	27989
Amended	6/17/59	102	43	
Amended	5/23/93	909	127	
Crown Point Ext. No. 1	6/17/59	102	37	27990
Amended	5/23/93	909	131	
Crown Point Ext. No. 2	6/17/59	102	38	27991
Amended	5/23/93	909	133	
Old Abe	9/1/39	48	70	27992
Amended	6/17/59	102	39	
Amended	5/23/93	909	124	
Old Abe No. 1	10/1/39	48	82	27993
Amended	6/17/59	102	41	
Amended	5/23/93	909	129	

GROUP VIII: (Unpatented mining claims situated in Section 36, Township 1 North, Range 13 East, G&SR Mer., Gila County)

<u>Claim Name</u>	<u>Location Date</u>	<u>Cty Record Book Page</u>		<u>BLM A MC Serial No.</u>
Brewery	3/12/1892	4	145	39932
Amended	5/23/93	909	116	
Clipper	1/20/1906	1	286	39933
Amended	5/23/93	909	118	
Old Abe	9/1/39	48	70	39934
Amended	5/23/93	909	124	

Exhibit A

<u>Claim Name</u>	<u>Location Date</u>	<u>Cty Record Book</u>	<u>Page</u>	<u>BLM A MC Serial No.</u>
Thomas Jefferson	9/1/39	48	71	39935 51
Amended	5/23/93	909	120	
Blue Jay Fraction	11/21/42	48	357	39936
Amended	5/23/93	909	122	
Vat	11/25/59	112	344	39937

GROUP IX: (Unpatented mining claims situated in Section 36, Township 1 North, Range 13 East, G&SR Mer., Gila County)

<u>Claim Name</u>	<u>Location Date</u>	<u>Cty Record Book</u>	<u>Page</u>	<u>BLM A MC Serial No.</u>
Lost Knife #1	5/23/59	100	416	39938
Amended	3/17/68	230	418	
Lost Knife #2	10/28/59	108	133	39939
Amended	3/17/68	230	415	
Manganese Cap	5/06/65	176	507	39940
Amended	3/17/68	230	419	
Galena	5/06/65	176	508	39941
Amended	3/17/68	230	416	
Dew	6/1/68	237	635	39942
Lad	6/1/68	237	636	39943

GROUP X: (Unpatented millsites situated in Section 23 and 26, Township 1 North, Range 13 East, G&SR Mer., Gila County)

<u>Claim Name</u>	<u>Date Located</u>	<u>Date Recorded</u>	<u>Cty Record Dkt</u>	<u>Page</u>	<u>Date Filed BLM</u>	<u>BLM A MC Serial No.</u>
Sick-A-More #1	6/16/93	8/23/93	93-635858		8/23/93	327251
Sick-A-More #2	6/16/93	8/23/93	93-635859		8/23/93	327252
Sick-A-More #3	6/16/93	8/23/93	93-635860		8/23/93	327253

RECEIVED
 BLM AZ STATE OFFICE
 PHOENIX, ARIZONA
 AUG 27 A 7:51

GROUP XI: (Unpatented millsites situated in Sections 25, 26, 35 and 36, Township 1 North, Range 13 East; Section 31, Township 1 North, Range 14 East, Sections 1, 12, Township 1 South, Range 13 East; and Section 6, Township 1 South, Range 14 East, G&SR Mer., Gila and Pinal Counties)

<u>Claim Name</u>	<u>Date Located</u>	<u>Date Recorded</u>	<u>Cty</u>	<u>Cty Record Dkt</u>	<u>Page</u>	<u>Date Filed BLM</u>	<u>BLM A MC Serial No.</u>
Kosher #1	09/12/96	12/04/96	Gila	96-019602		12/03/96	342296
Kosher #2	09/12/96	12/04/96	Gila	96-019603		12/03/96	342297
Kosher #3	09/12/96	12/04/96	Gila	96-019604		12/03/96	342298
Kosher #4	09/12/96	12/04/96	Gila	96-019605		12/03/96	342299
Kosher #5	09/12/96	12/04/96	Gila	96-019606		12/03/96	342300
Kosher #6	09/12/96	12/04/96	Gila	96-019607		12/03/96	342301
Kosher #7	09/12/96	12/04/96	Gila	96-019608		12/03/96	342302
Kosher #8	09/12/96	12/04/96	Gila	96-019609		12/03/96	342303
Kosher #9	09/12/96	12/04/96	Gila	96-019610		12/03/96	342304
Kosher #10	09/12/96	12/04/96	Gila	96-019611		12/03/96	342305
Kosher #11	09/12/96	12/04/96	Gila	96-019612		12/03/96	342306
Kosher #12	09/12/96	12/04/96	Gila	96-019613		12/03/96	342307
Kosher #13	09/12/96	12/04/96	Gila	96-019614		12/03/96	342308
Kosher #14	09/12/96	12/04/96	Gila	96-019615		12/03/96	342309
Kosher #15	09/12/96	12/04/96	Gila	96-019616		12/03/96	342310
Kosher #16	09/12/96	12/04/96	Gila	96-019617		12/03/96	342311
Kosher #17	09/12/96	12/04/96	Gila	96-019618		12/03/96	342312
Kosher #18	09/12/96	12/04/96	Gila	96-019619		12/03/96	342313
Kosher #19	09/12/96	12/04/96	Gila	96-019620		12/03/96	342314
Kosher #20	09/12/96	12/04/96	Gila	96-019621		12/03/96	342315
Kosher #21	09/12/96	12/04/96	Gila	96-019622		12/03/96	342316
Kosher #22	09/12/96	12/04/96	Gila	96-019623		12/03/96	342317
Kosher #23	09/12/96	12/04/96	Gila	96-019624		12/03/96	342318
Kosher #23	09/12/96	12/04/96	Pinal	1996-040016		12/03/96	
Kosher #24	09/12/96	12/04/96	Gila	96-019625		12/03/96	342319
Kosher #25	09/12/96	12/04/96	Gila	96-019626		12/03/96	342320
Kosher #26	09/12/96	12/04/96	Gila	96-019627		12/03/96	342321
Kosher #27	09/12/96	12/04/96	Gila	96-019628		12/03/96	342322
Kosher #28	09/12/96	12/04/96	Gila	96-019629		12/03/96	342323
Kosher #29	09/12/96	12/04/96	Gila	96-019630		12/03/96	342324
Kosher #30	09/12/96	12/04/96	Gila	96-019631		12/03/96	342325
Kosher #31	09/12/96	12/04/96	Gila	96-019632		12/03/96	342326
Kosher #32	09/12/96	12/04/96	Pinal	1996-040017		12/03/96	342327
Kosher #33	09/12/96	12/04/96	Gila	96-019633		12/03/96	342328
Kosher #33	09/12/96	12/04/96	Pinal	1996-040018		12/03/96	
Kosher #34	09/12/96	12/04/96	Gila	96-019634		12/03/96	342329
Kosher #34	09/12/96	12/04/96	Pinal	1996-040019		12/03/96	

263

Exhibit A

296

RECEIVED
 BLM A MC FIELD OFFICE
 AUG 27 2010
 PHOENIX DIVISION

<u>Claim Name</u>	<u>Date Located</u>	<u>Date Recorded</u>	<u>Cty</u>	<u>Cty Record Dkt</u>	<u>Page</u>	<u>Date Filed BLM</u>	<u>BLM A MC Serial No.</u>
Kosher #35	09/12/96	12/04/96	Gila	96-019635		12/03/96	342330 297
Kosher #36	09/12/96	12/04/96	Gila	96-019636		12/03/96	342331
Kosher #37	09/12/96	12/04/96	Gila	96-019637		12/03/96	342332
Kosher #38	09/12/96	12/04/96	Gila	96-019638		12/03/96	342333
Kosher #39	09/12/96	12/04/96	Gila	96-019639		12/03/96	342334
Kosher #40	09/12/96	12/04/96	Gila	96-019640		12/03/96	342335
Kosher #41	09/12/96	12/04/96	Gila	96-019641		12/03/96	342336
Kosher #42	09/12/96	12/04/96	Gila	96-019642		12/03/96	342337
Kosher #43	09/12/96	12/04/96	Gila	96-019643		12/03/96	342338
Kosher #44	09/12/96	12/04/96	Pinal	1996-040020		12/03/96	342339
Kosher #45	09/12/96	12/04/96	Pinal	1996-040021		12/03/96	342340
Kosher #46	09/12/96	12/04/96	Pinal	1996-040022		12/03/96	342341
Kosher #46	09/12/96	12/04/96	Gila	96-019644		12/03/96	
Kosher #47	09/12/96	12/04/96	Pinal	1996-040023		12/03/96	342342
Kosher #47	09/12/96	12/04/96	Gila	96-019645		12/03/96	
Kosher #48	09/12/96	12/04/96	Gila	96-019646		12/03/96	342343
Kosher #49	09/12/96	12/04/96	Gila	96-019647		12/03/96	342344
Kosher #50	09/12/96	12/04/96	Gila	96-019648		12/03/96	342345
Kosher #51	09/12/96	12/04/96	Gila	96-019649		12/03/96	342346
Kosher #52	09/12/96	12/04/96	Gila	96-019650		12/03/96	342347
Kosher #53	09/12/96	12/04/96	Gila	96-019651		12/03/96	342348
Kosher #54	09/12/96	12/04/96	Gila	96-019652		12/03/96	342349
Kosher #55	09/12/96	12/04/96	Gila	96-019653		12/03/96	342350
Kosher #56	09/12/96	12/04/96	Gila	96-019654		12/03/96	342351
Kosher #57	09/12/96	12/04/96	Pinal	1996-040024		12/03/96	342352
Kosher #58	09/12/96	12/04/96	Pinal	1996-040025		12/03/96	342353
Kosher #59	09/12/96	12/04/96	Pinal	1996-040026		12/03/96	342354
Kosher #60	09/12/96	12/04/96	Pinal	1996-040027		12/03/96	342355
Kosher #60	09/12/96	12/04/96	Gila	96-019655		12/03/96	
Kosher #61	09/12/96	12/04/96	Pinal	1996-040028		12/03/96	342356
Kosher #61	09/12/96	12/04/96	Gila	96-019656		12/03/96	
Kosher #62	09/12/96	12/04/96	Gila	96-019657		12/03/96	342357
Kosher #63	09/12/96	12/04/96	Gila	96-019658		12/03/96	342358
Kosher #64	09/12/96	12/04/96	Gila	96-019659		12/03/96	342359
Kosher #65	09/12/96	12/04/96	Gila	96-019660		12/03/96	342360
Kosher #66	09/12/96	12/04/96	Gila	96-019661		12/03/96	342361
Kosher #67	09/12/96	12/04/96	Gila	96-019662		12/03/96	342362
Kosher #68	09/12/96	12/04/96	Gila	96-019663		12/03/96	342363
Kosher #69	09/12/96	12/04/96	Pinal	1996-040029		12/03/96	342364
Kosher #70	09/12/96	12/04/96	Pinal	1996-040030		12/03/96	342365
Kosher #71	09/12/96	12/04/96	Pinal	1996-040031		12/03/96	342366
Kosher #72	09/12/96	12/04/96	Pinal	1996-040032		12/03/96	342367

Exhibit A

334

RECEIVED
 BLM AND STATE
 06/27/96
 208 886 27
 12/04/96
 ARIZONA

<u>Claim Name</u>	<u>Date Located</u>	<u>Date Recorded</u>	<u>Cty</u>	<u>Cty Record Dkt</u>	<u>Page</u>	<u>Date Filed BLM</u>	<u>BLM A MC Serial No.</u>
Kosher #73	09/12/96	12/04/96	Pinal	1996-040033		12/03/96	342368 335
Kosher #73	09/12/96	12/04/96	Gila	96-019664		12/03/96	
Kosher #74	09/12/96	12/04/96	Gila	96-019665		12/03/96	342369
Kosher #75	09/12/96	12/04/96	Gila	96-019666		12/03/96	342370
Kosher #76	09/12/96	12/04/96	Gila	96-019667		12/03/96	342371
Kosher #77	09/12/96	12/04/96	Gila	96-019668		12/03/96	342372
Kosher #78	09/12/96	12/04/96	Gila	96-019669		12/03/96	342373
Kosher #79	09/12/96	12/04/96	Gila	96-019670		12/03/96	342374
Kosher #80	09/12/96	12/04/96	Gila	96-019671		12/03/96	342375
Kosher #81	09/12/96	12/04/96	Pinal	1996-040034		12/03/96	342376
Kosher #82	09/12/96	12/04/96	Pinal	1996-040035		12/03/96	342377
Kosher #83	09/12/96	12/04/96	Pinal	1996-040036		12/03/96	342378
Kosher #84	09/12/96	12/04/96	Pinal	1996-040037		12/03/96	342379
Kosher #84	09/12/96	12/04/96	Gila	96-019672		12/03/96	
Kosher #85	09/12/96	12/04/96	Pinal	1996-040038		12/03/96	342380
Kosher #85	09/12/96	12/04/96	Gila	96-019673		12/03/96	
Kosher #86	09/12/96	12/04/96	Gila	96-019674		12/03/96	342381
Kosher #87	09/12/96	12/04/96	Gila	96-019675		12/03/96	342382
Kosher #88	09/12/96	12/04/96	Gila	96-019676		12/03/96	342383
Kosher #89	09/12/96	12/04/96	Gila	96-019677		12/03/96	342384
Kosher #90	09/12/96	12/04/96	Gila	96-019678		12/03/96	342385
Kosher #91	09/12/96	12/04/96	Gila	96-019679		12/03/96	342386
Kosher #92	09/12/96	12/04/96	Gila	96-019680		12/03/96	342387
Kosher #93	09/13/96	12/04/96	Pinal	1996-040039		12/03/96	342388
Kosher #94	09/13/96	12/04/96	Pinal	1996-040040		12/03/96	342389
Kosher #95	09/13/96	12/04/96	Pinal	1996-040041		12/03/96	342390
Kosher #96	09/13/96	12/04/96	Pinal	1996-040042		12/03/96	342391
Kosher #97	09/13/96	12/04/96	Pinal	1996-040043		12/03/96	342392
Kosher #97	09/13/96	12/04/96	Gila	96-019681		12/03/96	
Kosher #98	09/13/96	12/04/96	Pinal	1996-040044		12/03/96	342393
Kosher #98	09/13/96	12/04/96	Gila	96-019682		12/03/96	
Kosher #99	09/13/96	12/04/96	Gila	96-019683		12/03/96	342394
Kosher #100	09/13/96	12/04/96	Gila	96-019684		12/03/96	342395
Kosher #101	09/13/96	12/04/96	Gila	96-019685		12/03/96	342396
Kosher #102	09/13/96	12/04/96	Gila	96-019686		12/03/96	342397
Kosher #103	09/13/96	12/04/96	Gila	96-019687		12/03/96	342398
Kosher #104	09/13/96	12/04/96	Gila	96-019688		12/03/96	342399
Kosher #105	09/13/96	12/04/96	Gila	96-019689		12/03/96	342400
Kosher #106	09/13/96	12/04/96	Gila	96-019690		12/03/96	342401
Kosher #107	09/13/96	12/04/96	Pinal	1996-040045		12/03/96	342402
Kosher #108	09/13/96	12/04/96	Pinal	1996-040046		12/03/96	342403
Kosher #109	09/13/96	12/04/96	Pinal	1996-040047		12/03/96	342404

Exhibit A

RECEIVED

371

<u>Claim Name</u>	<u>Date Located</u>	<u>Date Recorded</u>	<u>Cty</u>	<u>Cty Record Dkt</u>	<u>Page</u>	<u>Date Filed BLM</u>	<u>BLM A MC Serial No.</u>
Kosher #110	09/13/96	12/04/96	Pinal	1996-040048		12/03/96	342405 372
Kosher #111	09/13/96	12/04/96	Pinal	1996-040049		12/03/96	342406
Kosher #112	09/13/96	12/04/96	Pinal	1996-040050		12/03/96	342407
Kosher #112	09/13/96	12/04/96	Gila	96-019691		12/03/96	
Kosher #113	09/13/96	12/04/96	Pinal	1996-040051		12/03/96	342408
Kosher #113	09/13/96	12/04/96	Gila	96-019692		12/03/96	
Kosher #114	09/13/96	12/04/96	Gila	96-019693		12/03/96	342409
Kosher #115	09/13/96	12/04/96	Gila	96-019694		12/03/96	342410
Kosher #116	09/13/96	12/04/96	Gila	96-019695		12/03/96	342411
Kosher #117	09/13/96	12/04/96	Gila	96-019696		12/03/96	342412
Kosher #118	09/13/96	12/04/96	Gila	96-019697		12/03/96	342413
Kosher #119	09/13/96	12/04/96	Gila	96-019698		12/03/96	342414
Kosher #120	09/13/96	12/04/96	Gila	96-019699		12/03/96	342415
Kosher #121	09/13/96	12/04/96	Gila	96-019700		12/03/96	342416
Kosher #122	09/13/96	12/04/96	Pinal	1996-040052		12/03/96	342417
Kosher #123	09/13/96	12/04/96	Pinal	1996-040053		12/03/96	342418
Kosher #124	09/13/96	12/04/96	Pinal	1996-040054		12/03/96	342419
Kosher #125	09/13/96	12/04/96	Pinal	1996-040055		12/03/96	342420
Kosher #126	09/13/96	12/04/96	Pinal	1996-040056		12/03/96	342421
Kosher #127	09/13/96	12/04/96	Pinal	1996-040057		12/03/96	342422
Kosher #127	09/13/96	12/04/96	Gila	96-019701		12/03/96	
Kosher #128	09/13/96	12/04/96	Pinal	1996-040058		12/03/96	342423
Kosher #128	09/13/96	12/04/96	Gila	96-019702		12/03/96	
Kosher #129	09/13/96	12/04/96	Gila	96-019703		12/03/96	342424
Kosher #130	09/13/96	12/04/96	Gila	96-019704		12/03/96	342425
Kosher #131	09/13/96	12/04/96	Gila	96-019705		12/03/96	342426
Kosher #132	09/13/96	12/04/96	Gila	96-019706		12/03/96	342427
Kosher #133	09/13/96	12/04/96	Gila	96-019707		12/03/96	342428
Kosher #134	09/13/96	12/04/96	Gila	96-019708		12/03/96	342429
Kosher #135	09/13/96	12/04/96	Gila	96-019709		12/03/96	342430
Kosher #136	09/13/96	12/04/96	Gila	96-019710		12/03/96	342431
Kosher #137	09/13/96	12/04/96	Gila	96-019711		12/03/96	342432
Kosher #138	09/13/96	12/04/96	Pinal	1996-040059		12/03/96	342433
Kosher #139	09/13/96	12/04/96	Pinal	1996-040060		12/03/96	342434
Kosher #140	09/13/96	12/04/96	Pinal	1996-040061		12/03/96	342435
Kosher #141	09/13/96	12/04/96	Pinal	1996-040062		12/03/96	342436
Kosher #142	09/13/96	12/04/96	Pinal	1996-040063		12/03/96	342437
Kosher #143	09/13/96	12/04/96	Pinal	1996-040064		12/03/96	342438
Kosher #144	09/13/96	12/04/96	Pinal	1996-040065		12/03/96	342439
Kosher #144	09/13/96	12/04/96	Gila	1996-019712		12/03/96	
Kosher #145	09/13/96	12/04/96	Pinal	1996-040066		12/03/96	342440
Kosher #145	09/13/96	12/04/96	Gila	1996-019713		12/03/96	

Exhibit A

407

RECEIVED
 BLM AZ STATE OFFICE
 12/04/96
 8 11 15
 27
 1996-040065

<u>Claim Name</u>	<u>Date Located</u>	<u>Date Recorded</u>	<u>Cty</u>	<u>Cty Record Dkt</u>	<u>Page</u>	<u>Date Filed BLM</u>	<u>BLM A MC Serial No.</u>
Kosher #146	09/13/96	12/04/96	Gila	1996-019714		12/03/96	342441
Kosher #147	09/13/96	12/04/96	Gila	1996-019715		12/03/96	342442
Kosher #148	09/13/96	12/04/96	Gila	1996-019716		12/03/96	342443
Kosher #149	09/13/96	12/04/96	Gila	1996-019717		12/03/96	342444
Kosher #150	09/13/96	12/04/96	Gila	1996-019718		12/03/96	342445
Kosher #151	09/13/96	12/04/96	Gila	1996-019719		12/03/96	342446
Kosher #152	09/13/96	12/04/96	Gila	1996-019720		12/03/96	342447
Kosher #153	09/13/96	12/04/96	Gila	1996-019721		12/03/96	342448
Kosher #154	09/13/96	12/04/96	Gila	1996-019722		12/03/96	342449
Kosher #155	09/13/96	12/04/96	Gila	1996-019723		12/03/96	342450
Kosher #156	09/13/96	12/04/96	Pinal	1996-040067		12/03/96	342451
Kosher #157	09/13/96	12/04/96	Pinal	1996-040068		12/03/96	342452
Kosher #158	09/13/96	12/04/96	Pinal	1996-040069		12/03/96	342453
Kosher #159	09/13/96	12/04/96	Pinal	1996-040070		12/03/96	342454
Kosher #160	09/13/96	12/04/96	Pinal	1996-040071		12/03/96	342455
Kosher #161	09/14/96	12/04/96	Pinal	1996-040072		12/03/96	342456
Kosher #162	09/14/96	12/04/96	Pinal	1996-040073		12/03/96	342457
Kosher #163	09/14/96	12/04/96	Pinal	1996-040074		12/03/96	342458
Kosher #163	09/14/96	12/04/96	Gila	1996-019724		12/03/96	
Kosher #164	09/14/96	12/04/96	Pinal	1996-040075		12/03/96	342459
Kosher #164	09/14/96	12/04/96	Gila	1996-019725		12/03/96	
Kosher #165	09/14/96	12/04/96	Gila	1996-019726		12/03/96	342460
Kosher #166	09/14/96	12/04/96	Gila	1996-019727		12/03/96	342461
Kosher #167	09/14/96	12/04/96	Gila	1996-019728		12/03/96	342462
Kosher #168	09/14/96	12/04/96	Gila	1996-019729		12/03/96	342463
Kosher #169	09/14/96	12/04/96	Gila	1996-019730		12/03/96	342464
Kosher #170	09/14/96	12/04/96	Gila	1996-019731		12/03/96	342465
Kosher #171	09/14/96	12/04/96	Gila	1996-019732		12/03/96	342466
Kosher #172	09/14/96	12/04/96	Gila	1996-019733		12/03/96	342467
Kosher #173	09/14/96	12/04/96	Gila	1996-019734		12/03/96	342468
Kosher #174	09/14/96	12/04/96	Pinal	1996-040076		12/03/96	342469
Kosher #175	09/14/96	12/04/96	Pinal	1996-040077		12/03/96	342470
Kosher #176	09/14/96	12/04/96	Pinal	1996-040078		12/03/96	342471
Kosher #177	09/14/96	12/04/96	Pinal	1996-040079		12/03/96	342472
Kosher #178	09/14/96	12/04/96	Pinal	1996-040080		12/03/96	342473
Kosher #179	09/14/96	12/04/96	Pinal	1996-040081		12/03/96	342474
Kosher #180	09/14/96	12/04/96	Pinal	1996-040082		12/03/96	342475
Kosher #181	09/14/96	12/04/96	Pinal	1996-040083		12/03/96	342476
Kosher #182	09/14/96	12/04/96	Pinal	1996-040084		12/03/96	342477
Kosher #182	09/14/96	12/04/96	Gila	1996-019735		12/03/96	
Kosher #183	09/14/96	12/04/96	Pinal	1996-040085		12/03/96	342478
Kosher #183	09/14/96	12/04/96	Gila	1996-019736		12/03/96	

Exhibit A

RECEIVED
 BUREAU OF LAND MANAGEMENT
 AZ STATE OFFICE
 611 N. GAVIN AVENUE
 PHOENIX, AZ 85004
 58

108

9/25

<u>Claim Name</u>	<u>Date Located</u>	<u>Date Recorded</u>	<u>Cty</u>	<u>Cty Record Dkt</u>	<u>Page</u>	<u>Date Filed BLM</u>	<u>BLM A MC Serial No.</u>
Kosher #184	09/14/96	12/04/96	Gila	1996-019737		12/03/96	342479
Kosher #185	09/14/96	12/04/96	Gila	1996-019738		12/03/96	342480
Kosher #186	09/14/96	12/04/96	Pinal	1996-040086		12/03/96	342481
Kosher #187	09/14/96	12/04/96	Pinal	1996-040087		12/03/96	342482
Kosher #188	09/14/96	12/04/96	Pinal	1996-040088		12/03/96	342483
Kosher #189	09/14/96	12/04/96	Pinal	1996-040089		12/03/96	342484
Kosher #190	09/14/96	12/04/96	Pinal	1996-040090		12/03/96	342485
Kosher #191	09/14/96	12/04/96	Pinal	1996-040091		12/03/96	342486
Kosher #192	09/14/96	12/04/96	Pinal	1996-040092		12/03/96	342487
Kosher #193	09/14/96	12/04/96	Pinal	1996-040093		12/03/96	342488
Kosher #193	09/14/96	12/04/96	Gila	1996-019739		12/03/96	
Kosher #194	09/14/96	12/04/96	Pinal	1996-040094		12/03/96	342489
Kosher #194	09/14/96	12/04/96	Gila	1996-019740		12/03/96	
Kosher #195	09/14/96	12/04/96	Gila	1996-019741		12/03/96	342490
Kosher #196	09/14/96	12/04/96	Gila	1996-019742		12/03/96	342491
Kosher #197	09/14/96	12/04/96	Pinal	1996-040095		12/03/96	342492
Kosher #198	09/14/96	12/04/96	Pinal	1996-040096		12/03/96	342493
Kosher #199	09/14/96	12/04/96	Pinal	1996-040097		12/03/96	342494
Kosher #200	09/14/96	12/04/96	Pinal	1996-040098		12/03/96	342495
Kosher #201	09/14/96	12/04/96	Pinal	1996-040099		12/03/96	342496
Kosher #202	09/14/96	12/04/96	Pinal	1996-040100		12/03/96	342497
Kosher #203	09/14/96	12/04/96	Pinal	1996-040101		12/03/96	342498
Kosher #204	09/14/96	12/04/96	Pinal	1996-040102		12/03/96	342499
Kosher #205	09/14/96	12/04/96	Pinal	1996-040103		12/03/96	342500
Kosher #205	09/14/97	12/04/96	Gila	1996-019743		12/03/96	
Kosher #206	09/14/97	12/04/96	Gila	1996-019744		12/03/96	342501
Kosher #207	09/14/96	12/04/96	Pinal	1996-040104		12/03/96	342502
Kosher #208	09/14/96	12/04/96	Pinal	1996-040105		12/03/96	342503
Kosher #209	09/14/96	12/04/96	Pinal	1996-040106		12/03/96	342504
Kosher #210	09/14/96	12/04/96	Pinal	1996-040107		12/03/96	342505
Kosher #211	09/14/96	12/04/96	Pinal	1996-040108		12/03/96	342506
Kosher #211	09/14/96	12/04/96	Gila	1996-019745		12/03/96	
Kosher #212	09/14/96	12/04/96	Gila	1996-019746		12/03/96	342507
Kosher #213	09/14/96	12/04/96	Gila	1996-019747		12/03/96	342508
Kosher #214	09/14/96	12/04/96	Gila	1996-019748		12/03/96	342509
Kosher #215	09/14/96	12/04/96	Gila	1996-019749		12/03/96	342510
Kosher #216	09/14/96	12/04/96	Gila	1996-019750		12/03/96	342511
Kosher #217	09/14/96	12/04/96	Gila	1996-019751		12/03/96	342512
Kosher #218	09/14/96	12/04/96	Gila	1996-019752		12/03/96	342513
Kosher #219	09/14/96	12/04/96	Gila	1996-019753		12/03/96	342514
Kosher #220	06/28/02	07/24/02	Pinal	2002-039180		07/25/02	356448
Kosher #221	06/28/02	07/24/02	Pinal	2002-039181		07/25/02	356449

446.

RECEIVED
 BLM AZ STATE OFFICE
 AUG 5 1996
 58

Exhibit A

483

<u>Claim Name</u>	<u>Date Located</u>	<u>Date Recorded</u>	<u>Cty</u>	<u>Cty Record Dkt</u>	<u>Page</u>	<u>Date Filed BLM</u>	<u>BLM A MC Serial No.</u>
Kosher #222	06/28/02	07/24/02	Pinal	2002-039182		07/25/02	356450
Kosher #223	06/28/02	07/24/02	Pinal	2002-039183		07/25/02	356451
Kosher #224	06/28/02	07/24/02	Pinal	2002-039184		07/25/02	356452
Kosher #225	09/07/05	10/11/05	Pinal	2005-137450		09/08/05	367050
Kosher #226	09/07/05	10/11/05	Pinal	2005-137451		09/08/05	367051
Kosher #227	09/07/05	10/11/05	Pinal	2005-137449		09/08/05	367052
Kosher #228	09/07/05	10/11/05	Pinal	2005-137448		09/08/05	367053
Kosher #229	09/07/05	10/11/05	Pinal	2005-137447		09/08/05	367054

GROUP XII: (Unpatented mining claims situated in Section 1, Township 1 South, Range 13 East and Section 6, Township 1 South, Range 14 East, G&SR Mer., Gila County)

<u>Claim Name</u>	<u>Date Located</u>	<u>Date Recorded</u>	<u>Cty</u>	<u>Cty Record Dkt</u>	<u>Page</u>	<u>Date Filed BLM</u>	<u>BLM A MC Serial No.</u>
RJD #1	12/5/97	2/27/98	Gila	1998	2760	3/2/98	349780
RJD #2	12/5/97	2/27/98	Gila	1998	2761	3/2/98	349781
RJD #4	5/17/98	6/5/98	Gila	1998	8633	7/9/98	350335

5014

I:\FILES\DOCS\CARL10\260626\DOC\FQ9751.DOC

RECEIVED
BLM AZ STATE OFFICE
2010 AUG 27 A 7 58
PHOENIX, ARIZONA

DeCONCINI McDONALD YETWIN & LACY

A PROFESSIONAL CORPORATION
ATTORNEYS AT LAW

2525 EAST BROADWAY BOULEVARD • SUITE 200 • TUCSON, ARIZONA 85716-5300
(520) 322-5000 • (520) 322-5585 (Fax)

EVO DeCONCINI (1901-1986)

DENISE M. BAINTON	MARIAN C. LALONDE
JOHN C. E. BARRETT	MARK D. LAMMERS
JEANNETTE L. BICKNER	LISA SCHRINER LEWIS
ALICE W. CALLISON	MATTHEW J. MANSFIELD
MICHAEL A. CORDIER	NANCY J. MARCH
BARRY M. COREY	JOHN R. McDONALD
DENNIS DeCONCINI	JARED C. PARKER
ANDREW Y. ERWIN	ALYCE L. PENNINGTON
SHELTON L. FREEMAN	JOHN C. RICHARDSON
HEATHER K. CAINES	IRA M. SCHWARTZ
PETER B. GOLDMAN	LISA ANNE SMITH
NATHAN B. HANNAH	SPENCER A. SMITH
IVA S. HIRSCH	SESALY O. STAMPS
LAWRENCE D. HIRSCH	CARY F. URMAN
JAMES A. JUTRY	MICHAEL R. URMAN
KRISTEN B. KLOTZ	RICHARD M. YETWIN
JOHN C. LACY	

BARRON & POLK, P.L.L.C. - OF COUNSEL
JOHN H. BARRON, III
JAY M. POLK

BARRETT L. KIME - OF COUNSEL
SARA J. VANCE - OF COUNSEL

August 25, 2010

7310 N. 16TH STREET, SUITE 330
PHOENIX, ARIZONA 85020
(602) 282-0500
FAX: (602) 282-0520

19 WEST BIRCH AVENUE
FLAGSTAFF, ARIZONA 86001
(928) 214-0466
FAX: (928) 214-6212

6909 E. MAIN ST.
SCOTTSDALE, ARIZONA 85251
(480) 398-3100
FAX: (480) 398-3101

1680 DUKE STREET THIRD FLOOR
ALEXANDRIA, VA 22314
(703) 838-6200
FAX: (202) 315-3600

www.deconcinimcdonald.com

PLEASE REPLY TO TUCSON
rbarnes@dmyl.com

RECEIVED
AZ STATE OFFICE
AUG 27 A 7 58
PHOENIX, ARIZONA

Via Federal Express

Arizona State Office
Bureau of Land Management
Attention: Public Room
One North Central Avenue, Suite 800
Phoenix, AZ 85004-4427

RE: **Payment of Claim Maintenance Fee; Carlota Copper Company**

Ladies and Gentlemen:

Delivered herewith is a check in the amount of \$69,160, as payment of the claim maintenance fees pursuant to the 30 U.S.C. § 28f(a), as adjusted by 30 U.S.C. § 28j(c) and implemented by notice in 74 *Federal Register* 30959-62 (June 29, 2009), for the assessment year beginning September 1, 2010, on behalf of Carlota Copper Company. A copy of the Certification of Payment of Maintenance Fee in Lieu of Affidavit of Annual Assessment Work to be recorded with the Pinal and Gila County Recorder's Offices is also enclosed herewith.

Please return a date-stamped copy of this letter and the affidavit along with the receipt for payment to this office. Thank you for your assistance and please feel free to contact me or John Lacy with any questions or concerns.

Sincerely,



Robin E. Barnes, CP
Certified Paralegal

rb

STATE OF ARIZONA)
) ss:
County of Pima)

RECEIVED
BLM AZ STATE OFFICE
2010 AUG 27 A 7:58
PHOENIX, ARIZONA

**CERTIFICATION OF PAYMENT OF MAINTENANCE FEE
IN LIEU OF AFFIDAVIT OF ANNUAL ASSESSMENT WORK**


Marian C. LaLonde, being first duly sworn, deposes and says that:

1. She is an agent for Carlota Copper Company, the owner of the unpatented lode mining claims and millsites situated in Pinal and Gila Counties, Arizona (the "Claims"), the location notices of which are of record in Pinal and Gila Counties, and in the records of the Arizona State Office of the Bureau of Land Management under the file numbers indicated in the attached Exhibit A
2. Pursuant to the 30 U.S.C. § 28f(a), as adjusted by 30 U.S.C. § 28j(c) and implemented by notice in 74 *Federal Register* 30959-62 (June 29, 2009), the owner has paid a maintenance fee of \$140 per claim for the assessment year beginning September 1, 2010. This Certificate is in lieu of an affidavit of performance of annual assessment work or notice of intent to hold.
3. The names and address of the owners of the Claims for which this Certificate is prepared are Carlota Copper Company, 1306 Live Oak Street, P.O. Box 1009, Miami, Arizona 85539.

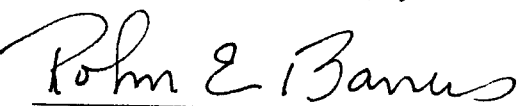
THIS IS NOT A CHANGE OF ADDRESS

4. The mining claims within the Claims described herein are held and claimed by the owner for the valuable minerals contained therein and the millsites for uses related to the mining claims.

DATED this 24th day of August, 2010.


Marian C. LaLonde

Sworn and subscribed before me this 24th day of August, 2010, by Marian C. LaLonde.


Notary Public

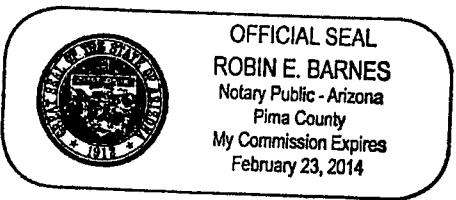


EXHIBIT A

The following unpatented mining claims and millsites are situated in the Pioneer and Globe Mining Districts, Gila and Pinal Counties, Arizona, the names of which and the place of record of the location notices thereof in the official records of the respective counties and the Arizona State Office of the Bureau of Land Management, are as follows:

GROUP III: (Unpatented mining claims situated in Sections 25, 26, 35 and 36, Township 1 North, Range 13 East, G&SR Mer.)

RECEIVED
 BLM AZ STATE OFFICE
 PHOENIX, ARIZONA
 200 APR 27 1 58
 Towns 1

<u>Claim Name</u>	<u>Date Located</u>	<u>Date Recorded</u>	<u>County Records Docket Page</u>	<u>Date Filed BLM</u>	<u>BLM A MC No</u>
Gila County:					
Grizzly #1	7/18/89	7/24/89	774 120	9/1/89	298647
Amended		11/22/89	785 119	12/13/89	
Grizzly #2	7/18/89	7/24/89	774 123	9/1/89	298648
Amended		11/22/89	785 119	12/13/89	
Grizzly #3	7/18/89	7/24/89	774 126	9/1/89	298649
Amended		11/22/89	785 119	12/13/89	
Grizzly #4	7/18/89	7/24/89	774 129	9/1/89	298650
Amended		11/22/89	785 119	12/13/89	
Pinal County:					
		8/22/89	1625 631	9/1/89	
		11/22/89	1642 209	12/13/89	
Gila County:					
Grizzly #5	7/18/89	7/24/89	774 132	9/1/89	298651
Amended		11/22/89	785 119	12/13/89	
Pinal County:					
		8/22/89	1625 634	9/1/89	
		11/22/89	1642 209	12/13/89	
Gila County:					
Grizzly #6	7/18/89	7/24/89	774 135	9/1/89	298652
Amended		11/22/89	785 119	12/13/89	
Grizzly #7	7/18/89	7/24/89	774 138	9/1/89	298653
Amended		11/22/89	785 119	12/13/89	
Grizzly #8	7/18/89	7/24/89	774 141	9/1/89	298654
Amended		11/22/89	785 119	12/13/89	
Grizzly #9	7/18/89	7/24/89	774 144	9/1/89	298655
Amended		11/22/89	785 119	12/13/89	
Grizzly #10	7/18/89	7/24/89	774 147	9/1/89	298656
Amended		11/22/89	785 119	12/13/89	
Grizzly #11	7/18/89	7/24/89	774 150	9/1/89	298657
Amended		11/22/89	785 119	12/13/89	
Grizzly #12	7/18/89	7/24/89	774 153	9/1/89	298658
Amended		11/22/89	785 119	12/13/89	

<u>Claim Name</u>	<u>Date Located</u>	<u>Date Recorded</u>	<u>County Records Docket Page</u>	<u>Date Filed BLM</u>	<u>BLM A MC No.</u>
	7/18/89	8/22/89	Pinal County: 1625 637	9/1/89	
		11/22/89	1642 209	12/13/89	
Grizzly #13	7/18/89	7/24/89	Gila County: 774 156	9/1/89	298659
Amended		11/22/89	785 119	12/13/89	
Grizzly #14	7/18/89	7/24/89	774 159	9/1/89	298660
Amended		11/22/89	785 119	12/13/89	

GROUP IV: (Unpatented mining claims situated in Sections 26, 27, 34, 35 and 36, Township 1 North, Range 13 East; G&SR Mer.)

<u>Claim Name</u>	<u>Loc. Date</u>	<u>County</u>	<u>Original Recordation Book Page</u>	<u>Amended Recordation Book Page</u>	<u>BLM A MC Serial #</u>
Tip Top	3/2/29	Pinal	45 142	648 830	52265
Tip Top #1	8/1/30	Pinal	46 275		52266
Tip Top 2	3/2/29	Pinal	45 144	648 831	52267
Tip Top 3	3/10/29	Pinal	45 145	648 832	52268
Tip Top #4	8/1/30	Pinal	46 301		52269
Eder #10	4/21/69	Pinal	569 819		52270
Eder #11	4/21/69	Pinal	569 820		52271
Eder #12	4/21/69	Pinal	569 821		52272
Eder 14	9/27/71	Pinal	645 51		52274
		Gila	308 309		
Eder 15	9/27/71	Pinal	645 52		52275
		Gila	308 310		
Eder 16	9/27/71	Pinal	645 53	721 95	52276
		Gila	308 311	348 10	
Eder 17	9/27/71	Pinal	645 54	721 96	52277
		Gila	308 312	348 9	
Eder 18	9/27/71	Pinal	710 228		52278
		Gila	308 313		
Eder 19	9/27/71	Pinal	710 229	721 715	52279
		Gila	308 314	348 275	
Eder 22	9/27/71	Pinal	645 56		52280
		Gila	308 317		
Eder #23	1/4/73	Pinal	691 416		52281
Eder 27	9/11/73	Pinal	720 440		52282
Eder 34	6/14/73	Pinal	926		52285
Eder 35	6/14/73	Pinal	710 927		52286
Exhibit A					

RECEIVED
 BLM AZ STATE OFFICE
 AUG 27 2010
 PINAL, ARIZONA

<u>Claim Name</u>	<u>Loc. Date</u>	<u>County</u>	<u>Original Recordation</u>		<u>Amended Recordation</u>		<u>BLM A MC Serial #</u>
			<u>Book</u>	<u>Page</u>	<u>Book</u>	<u>Page</u>	
Eder 36	6/14/73	Pinal	710	928			52287
Eder 39	6/13/73	Pinal	710	931			52289
Eder 40	6/14/73	Pinal	710	932			52290
Eder 43	6/13/73	Pinal	710	935			52292
Eder 44	6/14/73	Pinal	710	936			52293
Eder 45	6/13/73	Pinal	710	937			52294
Eder 46	6/13/73	Pinal	710	938			52295
Eder 47	6/13/73	Pinal	710	939			52296
Eder 48	6/13/73	Pinal	710	940	721	97	52297
Eder 49	6/12/73	Pinal	710	941			52298
Eder 50	6/12/73	Pinal	710	942			52299
Eder 51	6/12/73	Pinal	710	943			52300
Eder 52	6/12/73	Pinal	710	944			52301
Eder 53	6/12/73	Pinal	710	945			52302
Eder 54	6/13/73	Pinal	710	946			52303
		Gila	341	802			
Eder 55	6/13/73	Pinal	710	947			52304
		Gila	341	803			
Eder 56	6/13/73	Pinal	710	948			52305
		Gila	341	804			
Eder 57	6/12/73	Pinal	710	949	721	98	52306
		Gila	341	805	348	8	
Eder 59	6/14/73	Pinal	710	951			52307
		Gila	341	807			
Eder 62	9/7/73	Pinal	721	716			52308
Eder 63	9/7/73	Pinal	721	717			52309
		Gila	348	276			
Eder 64	9/7/73	Pinal	721	718			52310
		Gila	348	277			
Eder 65	9/7/73	Pinal	721	719			52311
		Gila	348	278			
Eder 66	9/7/73	Pinal	721	720			52312
		Gila	348	279			
Eder 67	9/7/73	Pinal	721	721			52313
		Gila	348	280			
Eder 68	9/7/73	Pinal	721	722			52314
		Gila	348	281			
Eder 69	9/7/73	Pinal	721	723			52315
		Gila	348	282			
Eder 70	9/24/73	Gila	348	283			52316
Eder 71	11/24/87	Gila	726	416			279919
Eder 72	11/24/87	Gila	726	419			279920

Exhibit A

RECEIVED
 BLM AZ STATE OFFICE
 AUG 27 2011
 PHOENIX, ARIZONA

<u>Claim Name</u>	<u>Loc. Date</u>	<u>County</u>	<u>Original Recordation</u>		<u>Amended Recordation</u>		<u>BLM A MC Serial #</u>
			<u>Book</u>	<u>Page</u>	<u>Book</u>	<u>Page</u>	
Eder 73	11/24/87	Gila	726	422			279921
		Pinal	1497	441			
Eder 74	11/24/87	Pinal	1497	443			279922
Eder 75	11/24/87	Pinal	1497	445			279923
Eder 76	11/24/87	Pinal	1497	447			279924
Ghost 16	12/29/66	Pinal	497	450			52317
Ghost 27	3/10/64	Pinal	387	137			52318
Ghost 28	5/18/64	Pinal	387	138			52319
Ghost 29	3/10/64	Pinal	387	139			52320
Ghost 30	5/18/64	Pinal	387	140			52321
Ghost 31	3/10/64	Pinal	387	141			52322
Ghost 32	12/29/66	Pinal	497	451			52323
Ghost 38	12/29/66	Pinal	497	452			52326
Ghost 40	12/29/66	Pinal	497	453			52327
Ghost 42	12/29/66	Pinal	497	454			52328
Ghost 48	12/29/66	Pinal	497	455			52329
Ghost 50	12/29/66	Pinal	497	456			52330
Ghost 61	3/12/64	Pinal	387	165			52331
Ghost 62	3/12/64	Pinal	387	166			52332
Ghost 63	3/12/64	Pinal	387	167			52333
Ghost 66	3/12/64	Pinal	387	170			52336
Ghost 90	12/29/66	Pinal	497	457			52337
Ghost 93	3/16/64	Pinal	387	194			52340
Ghost 95	3/16/64	Pinal	387	195			52342
Ghost 97	3/16/64	Pinal	387	196			52344
Ghost 99	3/16/64	Pinal	387	197			52346
Ghost 131	9/23/65	Pinal	429	515			52365
Ghost 132	9/23/65	Pinal	429	516			52366
Ghost 133	9/23/65	Pinal	429	517			52367
Ghost 134	9/23/65	Pinal	429	518			52368
Ghost 135	9/23/65	Pinal	429	519			52369
Ghost 136	9/23/65	Pinal	429	520			52370
Ghost 137	9/23/65	Pinal	429	521			52371
Ghost 140	4/15/64	Pinal	387	209			52372
Ghost 141	4/15/64	Pinal	387	210			52373
Ghost 142	4/15/64	Pinal	387	211			52374
Ghost 143	4/15/64	Pinal	387	212			52375
Ghost 144	4/15/64	Pinal	387	213			52376
Rim Rock #5	8/1/30	Pinal	46	304	721	93	52382
Annex #5	8/1/30	Pinal	46	305	721	92	52383
Cap 130	7/24/30	Pinal	46				52386
Exhibit A							

RECEIVED
 BLM AZ STATE OFFICE
 AUG 27 1987
 PHOENIX, ARIZONA

<u>Claim Name</u>	<u>Loc. Date</u>	<u>County</u>	<u>Original Recordation</u>		<u>Amended Recordation</u>		<u>BLM A MC Serial #</u>
			<u>Book</u>	<u>Page</u>	<u>Book</u>	<u>Page</u>	
Cap 131	7/25/30	Pinal	46	311			52387
"Moon Rise"	2/15/1899	Gila	6	401			52388
Promoter	11/14/29	Gila	44	5	348	7	52389
Stars and Stripes	1/1/02	Gila	7	466	308	307	52390
Providence	7/1/28	Gila	40	444	309	649	52391

GROUP V: (Unpatented mining claims situated in Sections 4, 5, 6, 7, Township 1 South, Range 14 East; Sections 1, 2, 11, 12, Township 1 South, Range 13 East; Section 31, Township 1 North, Range 14 East; and Sections 14, 15, 22, 23, 25, 26, 27, Township 1 North, Range 13 East, G&SR Mer.)

<u>Claim Name</u>	<u>Date</u>	<u>Date</u>	<u>Cty</u>	<u>Cty Record</u>		<u>Date</u>	<u>BLM A MC Serial No.</u>
	<u>Located</u>	<u>Recorded</u>		<u>Dkt</u>	<u>Page</u>	<u>Filed BLM</u>	
Kelly #1	1/26/92	3/12/92	Gila	860	997	4/16/92	320760
Kelly #2	1/26/92	3/12/92	Gila	860	1000	4/16/92	320761
Kelly #3	1/26/92	3/12/92	Gila	861	01	4/16/92	320762
Kelly #4	1/26/92	3/12/92	Gila	861	04	4/16/92	320763
Kelly #5	1/26/92	3/12/92	Gila	861	07	4/16/92	320764
Kelly #6	1/28/92	3/12/92	Gila	861	10	4/16/92	320765
Kelly #7	1/26/92	3/12/92	Gila	861	13	4/16/92	320766
Kelly #8	1/28/92	3/12/92	Gila	861	16	4/16/92	320767
Kelly #9	1/26/92	3/12/92	Gila	861	19	4/16/92	320768
Kelly #10	1/28/92	3/12/92	Gila	861	22	4/16/92	320769
Kelly #11	1/26/92	3/12/92	Gila	861	25	4/16/92	320770
Kelly #12	1/28/92	3/12/92	Gila	861	28	4/16/92	320771
Kelly #13	1/26/92	3/12/92	Gila	861	31	4/16/92	320772
Kelly #14	1/28/92	3/12/92	Gila	861	34	4/16/92	320773
Kelly #15	1/28/92	3/12/92	Gila	861	37	4/16/92	320774
Kelly #16	1/28/92	3/12/92	Gila	861	40	4/16/92	320775
Kelly #17	1/28/92	3/12/92	Gila	861	43	4/16/92	320776
Kelly #18	1/28/92	3/12/92	Gila	861	46	4/16/92	320777
Kelly #19	1/28/92	3/12/92	Gila	861	49	4/16/92	320778
Kelly #20	1/26/92	3/12/92	Gila	861	52	4/16/92	320779
Kelly #21	1/27/92	3/12/92	Gila	861	55	4/16/92	320780
Kelly #22	1/27/92	3/12/92	Gila	861	58	4/16/92	320781
Kelly #23	1/27/92	3/12/92	Gila	861	61	4/16/92	320782
Kelly #24	1/27/92	3/12/92	Gila	861	64	4/16/92	320783
Kelly #25	1/27/92	3/12/92	Gila	861	67	4/16/92	320784
Kelly #26	1/27/92	3/12/92	Gila	861	70	4/16/92	320785
Kelly #27	1/29/92	3/12/92	Gila	861	73	4/16/92	320786

Exhibit A

RECEIVED
 BLM AZ STATE OFFICE
 AUG 20 2002
 1 59
 HOENOW
 ZONA

<u>Claim Name</u>	<u>Date Located</u>	<u>Date Recorded</u>	<u>Cty</u>	<u>Cty Record Dkt</u>	<u>Page</u>	<u>Date Filed BLM</u>	<u>BLM A MC Serial No.</u>
Kelly #28	1/29/92	3/12/92	Pinal	1809	641		
			Gila	861	76	4/16/92	320787
Kelly #29	1/29/92	3/12/92	Pinal	1809	643		
			Gila	861	79	4/16/92	320788
Kelly #30	1/29/92	3/12/92	Pinal	1809	645		
Kelly #31-A	7/11/92	8/06/92	Gila	861	82	4/16/92	320789
		8/13/92	Gila	877	747	8/27/92	324206
Kelly #32	1/29/92	3/12/92	Pinal	1845	922		
Kelly #33	1/29/92	3/12/92	Gila	861	88	4/16/92	320791
Kelly #34	1/29/92	3/12/92	Pinal	1809	649	4/16/92	320792
			Gila	861	91	4/16/92	320793
Kelly #35	1/29/92	3/12/92	Pinal	1809	651		
Kelly #36	1/29/92	3/12/92	Pinal	1809	653	4/16/92	320794
			Gila	861	94	4/16/92	320795
Kelly #37	1/28/92	3/12/92	Pinal	1809	655		
Kelly #38	1/28/92	3/12/92	Pinal	1809	657	4/16/92	320796
	1/29/92	3/12/92	Gila	861	97	4/16/92	320797
Kelly #39	1/28/92	3/12/92	Pinal	1809	659		
Kelly #40	1/31/92	3/12/92	Pinal	1809	661	4/16/92	320798
Kelly #53	1/30/92	3/12/92	Pinal	1809	663	4/16/92	320799
Kelly #57	1/30/92	3/12/92	Pinal	1809	671	4/16/92	320803
Kelly #58	1/30/92	3/12/92	Pinal	1809	673	4/16/92	320804
Kelly #59	1/30/92	3/12/92	Pinal	1809	675	4/16/92	320805
Kelly #60	1/30/92	3/12/92	Pinal	1809	677	4/16/92	320806
Kelly #66	1/30/92	3/12/92	Pinal	1809	679	4/16/92	320807
Kelly #67	1/30/92	3/12/92	Pinal	1809	691	4/16/92	320813
Kelly #68	1/30/92	3/12/92	Pinal	1809	693	4/16/92	320814
Kelly #71	1/30/92	3/12/92	Pinal	1809	695	4/16/92	320815
Kelly #72	1/30/92	3/12/92	Pinal	1809	697	4/16/92	320816
Kelly #73	1/30/92	3/12/92	Pinal	1809	699	4/16/92	320817
Kelly #83	2/01/92	3/12/92	Pinal	1809	701	4/16/92	320818
Kelly #84	2/01/92	3/12/92	Pinal	1809	721	4/16/92	320828
Kelly #86	2/01/92	3/12/92	Pinal	1809	723	4/16/92	320829
Kelly #87	2/01/92	3/12/92	Pinal	1809	727	4/16/92	320831
Kelly #89	2/01/92	3/12/92	Pinal	1809	729	4/16/92	320832
Kelly #90	2/01/92	3/12/92	Pinal	1809	733	4/16/92	320834
Kelly #91	2/02/92	3/12/92	Pinal	1809	735	4/16/92	320835
Kelly #92	2/02/92	3/12/92	Pinal	1809	737	4/16/92	320836
			Gila	861	100	4/16/92	320837
Kelly #93	2/02/92	3/12/92	Pinal	1809	739		
			Gila	861	103	4/16/92	320838
			Pinal	1809	741		

Exhibit A

RECEIVED
 BLM AZ STATE OFFICE
 AUG 27 1992
 653

<u>Claim Name</u>	<u>Date Located</u>	<u>Date Recorded</u>	<u>Cty</u>	<u>Cty Record Dkt</u>	<u>Page</u>	<u>Date Filed BLM</u>	<u>BLM A MC Serial No.</u>
Kelly #94	2/02/92	3/12/92	Gila	861	106	4/16/92	320839
Kelly #95	2/02/92	3/12/92	Gila	861	109	4/16/92	320840
			Pinal	1809	743		
Kelly #96	2/02/92	3/12/92	Gila	861	112	4/16/92	320841
			Pinal	1809	745		
Kelly #97	2/02/92	3/12/92	Gila	861	115	4/16/92	320842
Kelly #98	2/02/92	3/12/92	Gila	861	118	4/16/92	320843
Kelly #99	2/02/92	3/12/92	Gila	861	121	4/16/92	320844
Kelly #100	2/04/92	3/12/92	Gila	861	124	4/16/92	320845
Kelly #101	10/31/92	12/14/92	Gila	892	489	1/19/93	325818
Kelly #103	10/31/92	12/14/92	Gila	892	495	1/19/93	325820
Kelly #104	10/31/92	12/14/92	Gila	892	498	1/19/93	325821
Kelly #105	10/31/92	12/14/92	Gila	892	501	1/19/93	325822
Kelly #106	10/31/92	12/14/92	Gila	892	504	1/19/93	325823
Kelly #107	10/31/92	12/14/92	Gila	892	507	1/19/93	325824
Kelly #112	10/31/92	12/14/92	Gila	892	522	1/19/93	325829
Kelly #113	10/31/92	12/14/92	Gila	892	525	1/19/93	325830
Kelly #114	10/31/92	12/14/92	Gila	892	528	1/19/93	325831
Kelly #115	10/31/92	12/14/92	Gila	892	531	1/19/93	325832
Kelly #120	11/9/92	12/14/92	Gila	892	546	1/19/93	325837
Kelly #121	11/9/92	12/14/92	Gila	892	549	1/19/93	325838
Kelly #122	11/9/92	12/14/92	Gila	892	552	1/19/93	325839
Kelly #123	11/9/92	12/14/92	Gila	892	555	1/19/93	325840
Kelly #124	11/9/92	12/14/92	Gila	892	558	1/19/93	325841
Kelly #125	11/8/92	12/14/92	Gila	892	561	1/19/93	325842
Kelly #126	11/8/92	12/14/92	Gila	892	564	1/19/93	325843
Kelly #127	11/8/92	12/14/92	Gila	892	567	1/19/93	325844
Kelly #128	11/8/92	12/14/92	Gila	892	570	1/19/93	325845
			Pinal	1874	047		
Kelly #129	11/8/92	12/14/92	Gila	892	573	1/19/93	325846
Kelly #130	11/8/92	12/14/92	Gila	892	576	1/19/93	325847
Kelly #131	11/8/92	12/14/92	Gila	892	579	1/19/93	325848
Kelly #132	11/7/92	12/14/92	Gila	892	582	1/19/93	325849
			Pinal	1874	049		
Kelly #133	11/7/92	12/14/92	Gila	892	585	1/19/93	325850
Kelly #134	11/7/92	12/14/92	Gila	892	588	1/19/93	325851
Kelly #135	11/7/92	12/14/92	Gila	892	591	1/19/93	325852
Kelly #136	11/7/92	12/14/92	Gila	892	594	1/19/93	325853
			Pinal	1874	051		
Kelly #137	11/7/92	12/14/92	Gila	892	597	1/19/93	325854
			Pinal	1874	053		
Kelly #138	11/7/92	12/14/92	Gila	892	600	1/19/93	325855
Exhibit A							

RECEIVED
 BLM AZ STATE OFFICE
 APR 27 1993
 PINAL, ARIZONA

<u>Claim Name</u>	<u>Date Located</u>	<u>Date Recorded</u>	<u>Cty</u>	<u>Cty Record Dkt</u>	<u>Page</u>	<u>Date Filed BLM</u>	<u>BLM A MC Serial No.</u>
Kelly #139	11/7/92	12/14/92	Gila	892	601	1/19/93	325856
Kelly #140	11/7/92	12/14/92	Gila	892	604	1/19/93	325857
Kelly #141	11/7/92	12/14/92	Gila	892	607	1/19/93	325858
Kelly #142	11/7/92	12/14/92	Gila	892	610	1/19/93	325859
Kelly #143	11/7/92	12/14/92	Gila	892	613	1/19/93	325860
Kelly #144	11/7/92	12/14/92	Gila	892	616	1/19/93	325861
Kelly #145	11/7/92	12/14/92	Gila	892	619	1/19/93	325862
Kelly #146	11/7/92	12/14/92	Gila	892	622	1/19/93	325863
Kelly #147	11/7/92	12/14/92	Gila	892	625	1/19/93	325864
Kelly #148	11/6/92	12/14/92	Gila	892	628	1/19/93	325865
Kelly #149	11/6/92	12/14/92	Gila	892	631	1/19/93	325866
Kelly #150	11/6/92	12/14/92	Gila	892	634	1/19/93	325867
Kelly #151	7/30/93	8/23/93	Gila	93-635862		8/23/93	327254
Kelly #152	7/30/93	8/23/93	Gila	93-635863		8/23/93	327255
Kelly #153	7/30/93	8/23/93	Gila	93-635864		8/23/93	327256
Kelly #154	7/30/93	8/23/93	Pinal	1936 617			
			Gila	93-635865		8/23/93	327257
			Pinal	1936 619			
Kelly #155	7/30/93	8/23/93	Gila	93-635866		8/23/93	327258
			Pinal	1936 621			
Kelly #157	7/30/93	8/23/93	Pinal	1936 625		8/23/93	327260
Kelly #158	7/30/93	8/23/93	Gila	93-635861		8/23/93	327261
			Pinal	1936 627			
Kelly #159	7/30/93	8/23/93	Pinal	1936 629		8/23/93	327262
Kelly #160	7/30/93	8/23/93	Pinal	1936 631		8/23/93	327263
Kelly #161	7/30/93	8/23/93	Pinal	1936 633		8/23/93	327264
Kelly #162	7/30/93	8/23/93	Pinal	1936 635		8/23/93	327265
Kelly #163	7/30/93	8/23/93	Pinal	1936 637		8/23/93	327266

GROUP VI: (Unpatented mining claims situated in Section 36, Township 1 North, Range 13 East; Section 31, Township 1 North, Range 14 East; Section 1, Township 1 South, Range 13 East; and Section 6, Township 1 South, Range 14 East, G&SR Mer.)

<u>Claim Name</u>	<u>Recorded Book/Docket Page</u>		<u>BLM A MC Serial No.</u>
Lizard No. 27 (W½)	47	348	28018
Rejected No. 1	31	415	28020
Rejected No. 2	31	416	28019
Amended	52	374	
Rejected No. 3	53	184	28016
Rejected No. 4	493	569	97634
Exhibit A			

RECEIVED
 BLM AZ STATE OFFICE
 2010 AUG 21 A 7:59
 PHOENIX, ARIZONA

<u>Claim Name</u>	<u>Recorded Book/Docket</u>	<u>Page</u>	<u>BLM A MC Serial No.</u>
Rejected No. 5	493	571	97635
Rejected No. 6	493	573	97636
Rejected No. 7	493	575	97637
Rejected No. 8	493	577	97638
Rejected No. 9	493	579	97639
Rejected No. 10	493	581	97640
Rejected No. 11	493	583	97641
Rejected No. 12	493	585	97642
Rejected No. 13	493	587	97643

RECEIVED
 BLM AZ STATE OFFICE
 2010 AUG 27 A 7 59
 PHOENIX, ARIZONA

GROUP VII: (Unpatented mining claims situated in Section 36, Township 1 North, Range 13 East, Gila County, G&SR Mer.)

<u>Claim Name</u>	<u>Location Date</u>	<u>Recorded Book</u>	<u>Page</u>	<u>BLM AMC Serial No.</u>
Overside	9/1/39	48	70	27989
Amended	6/17/59	102	43	
Amended	5/23/93	909	127	
Crown Point Ext. No. 1	6/17/59	102	37	27990
Amended	5/23/93	909	131	
Crown Point Ext. No. 2	6/17/59	102	38	27991
Amended	5/23/93	909	133	
Old Abe	9/1/39	48	70	27992
Amended	6/17/59	102	39	
Amended	5/23/93	909	124	
Old Abe No. 1	10/1/39	48	82	27993
Amended	6/17/59	102	41	
Amended	5/23/93	909	129	

GROUP VIII: (Unpatented mining claims situated in Section 36, Township 1 North, Range 13 East, G&SR Mer., Gila County)

<u>Claim Name</u>	<u>Location Date</u>	<u>Cty Record Book</u>	<u>Page</u>	<u>BLM A MC Serial No.</u>
Brewery	3/12/1892	4	145	39932
Amended	5/23/93	909	116	
Clipper	1/20/1906	1	286	39933
Amended	5/23/93	909	118	
Old Abe	9/1/39	48	70	39934
Amended	5/23/93	909	124	

Exhibit A

<u>Claim Name</u>	<u>Location Date</u>	<u>Cty Record Book</u>	<u>Page</u>	<u>BLM A MC Serial No.</u>
Thomas Jefferson	9/1/39	48	71	39935
Amended	5/23/93	909	120	
Blue Jay Fraction	11/21/42	48	357	39936
Amended	5/23/93	909	122	
Vat	11/25/59	112	344	39937

GROUP IX: (Unpatented mining claims situated in Section 36, Township 1 North, Range 13 East, G&SR Mer., Gila County)

<u>Claim Name</u>	<u>Location Date</u>	<u>Cty Record Book</u>	<u>Page</u>	<u>BLM A MC Serial No.</u>
Lost Knife #1	5/23/59	100	416	39938
Amended	3/17/68	230	418	
Lost Knife #2	10/28/59	108	133	39939
Amended	3/17/68	230	415	
Manganese Cap	5/06/65	176	507	39940
Amended	3/17/68	230	419	
Galena	5/06/65	176	508	39941
Amended	3/17/68	230	416	
Dew	6/1/68	237	635	39942
Lad	6/1/68	237	636	39943

GROUP X: (Unpatented millsites situated in Section 23 and 26, Township 1 North, Range 13 East, G&SR Mer., Gila County)

<u>Claim Name</u>	<u>Date Located</u>	<u>Date Recorded</u>	<u>Cty Record Dkt</u>	<u>Page</u>	<u>Date Filed BLM</u>	<u>BLM A MC Serial No.</u>
Sick-A-More #1	6/16/93	8/23/93	93-635858		8/23/93	327251
Sick-A-More #2	6/16/93	8/23/93	93-635859		8/23/93	327252
Sick-A-More #3	6/16/93	8/23/93	93-635860		8/23/93	327253

RECEIVED
 BLM AZ STATE OFFICE
 2000 AUG 21 A 7:59
 PHOENIX, ARIZONA

GROUP XI: (Unpatented millsites situated in Sections 25, 26, 35 and 36, Township 1 North, Range 13 East; Section 31, Township 1 North, Range 14 East, Sections 1, 12, Township 1 South, Range 13 East; and Section 6, Township 1 South, Range 14 East, G&SR Mer., Gila and Pinal Counties)

<u>Claim Name</u>	<u>Date Located</u>	<u>Date Recorded</u>	<u>Cty</u>	<u>Cty Record Dkt</u>	<u>Page</u>	<u>Date Filed BLM</u>	<u>BLM A MC Serial No.</u>
Kosher #1	09/12/96	12/04/96	Gila	96-019602		12/03/96	342296
Kosher #2	09/12/96	12/04/96	Gila	96-019603		12/03/96	342297
Kosher #3	09/12/96	12/04/96	Gila	96-019604		12/03/96	342298
Kosher #4	09/12/96	12/04/96	Gila	96-019605		12/03/96	342299
Kosher #5	09/12/96	12/04/96	Gila	96-019606		12/03/96	342300
Kosher #6	09/12/96	12/04/96	Gila	96-019607		12/03/96	342301
Kosher #7	09/12/96	12/04/96	Gila	96-019608		12/03/96	342302
Kosher #8	09/12/96	12/04/96	Gila	96-019609		12/03/96	342303
Kosher #9	09/12/96	12/04/96	Gila	96-019610		12/03/96	342304
Kosher #10	09/12/96	12/04/96	Gila	96-019611		12/03/96	342305
Kosher #11	09/12/96	12/04/96	Gila	96-019612		12/03/96	342306
Kosher #12	09/12/96	12/04/96	Gila	96-019613		12/03/96	342307
Kosher #13	09/12/96	12/04/96	Gila	96-019614		12/03/96	342308
Kosher #14	09/12/96	12/04/96	Gila	96-019615		12/03/96	342309
Kosher #15	09/12/96	12/04/96	Gila	96-019616		12/03/96	342310
Kosher #16	09/12/96	12/04/96	Gila	96-019617		12/03/96	342311
Kosher #17	09/12/96	12/04/96	Gila	96-019618		12/03/96	342312
Kosher #18	09/12/96	12/04/96	Gila	96-019619		12/03/96	342313
Kosher #19	09/12/96	12/04/96	Gila	96-019620		12/03/96	342314
Kosher #20	09/12/96	12/04/96	Gila	96-019621		12/03/96	342315
Kosher #21	09/12/96	12/04/96	Gila	96-019622		12/03/96	342316
Kosher #22	09/12/96	12/04/96	Gila	96-019623		12/03/96	342317
Kosher #23	09/12/96	12/04/96	Gila	96-019624		12/03/96	342318
Kosher #23	09/12/96	12/04/96	Pinal	1996-040016		12/03/96	
Kosher #24	09/12/96	12/04/96	Gila	96-019625		12/03/96	342319
Kosher #25	09/12/96	12/04/96	Gila	96-019626		12/03/96	342320
Kosher #26	09/12/96	12/04/96	Gila	96-019627		12/03/96	342321
Kosher #27	09/12/96	12/04/96	Gila	96-019628		12/03/96	342322
Kosher #28	09/12/96	12/04/96	Gila	96-019629		12/03/96	342323
Kosher #29	09/12/96	12/04/96	Gila	96-019630		12/03/96	342324
Kosher #30	09/12/96	12/04/96	Gila	96-019631		12/03/96	342325
Kosher #31	09/12/96	12/04/96	Gila	96-019632		12/03/96	342326
Kosher #32	09/12/96	12/04/96	Pinal	1996-040017		12/03/96	342327
Kosher #33	09/12/96	12/04/96	Gila	96-019633		12/03/96	342328
Kosher #33	09/12/96	12/04/96	Pinal	1996-040018		12/03/96	
Kosher #34	09/12/96	12/04/96	Gila	96-019634		12/03/96	342329
Kosher #34	09/12/96	12/04/96	Pinal	1996-040019		12/03/96	
Exhibit A							

RECEIVED
 BLM AZ STATE OFFICE
 2008 APR 27 10:58 AM

<u>Claim Name</u>	<u>Date Located</u>	<u>Date Recorded</u>	<u>Cty</u>	<u>Cty Record Dkt</u>	<u>Page</u>	<u>Date Filed BLM</u>	<u>BLM A MC Serial No.</u>
Kosher #35	09/12/96	12/04/96	Gila	96-019635		12/03/96	342330
Kosher #36	09/12/96	12/04/96	Gila	96-019636		12/03/96	342331
Kosher #37	09/12/96	12/04/96	Gila	96-019637		12/03/96	342332
Kosher #38	09/12/96	12/04/96	Gila	96-019638		12/03/96	342333
Kosher #39	09/12/96	12/04/96	Gila	96-019639		12/03/96	342334
Kosher #40	09/12/96	12/04/96	Gila	96-019640		12/03/96	342335
Kosher #41	09/12/96	12/04/96	Gila	96-019641		12/03/96	342336
Kosher #42	09/12/96	12/04/96	Gila	96-019642		12/03/96	342337
Kosher #43	09/12/96	12/04/96	Gila	96-019643		12/03/96	342338
Kosher #44	09/12/96	12/04/96	Pinal	1996-040020		12/03/96	342339
Kosher #45	09/12/96	12/04/96	Pinal	1996-040021		12/03/96	342340
Kosher #46	09/12/96	12/04/96	Pinal	1996-040022		12/03/96	342341
Kosher #46	09/12/96	12/04/96	Gila	96-019644		12/03/96	
Kosher #47	09/12/96	12/04/96	Pinal	1996-040023		12/03/96	342342
Kosher #47	09/12/96	12/04/96	Gila	96-019645		12/03/96	
Kosher #48	09/12/96	12/04/96	Gila	96-019646		12/03/96	342343
Kosher #49	09/12/96	12/04/96	Gila	96-019647		12/03/96	342344
Kosher #50	09/12/96	12/04/96	Gila	96-019648		12/03/96	342345
Kosher #51	09/12/96	12/04/96	Gila	96-019649		12/03/96	342346
Kosher #52	09/12/96	12/04/96	Gila	96-019650		12/03/96	342347
Kosher #53	09/12/96	12/04/96	Gila	96-019651		12/03/96	342348
Kosher #54	09/12/96	12/04/96	Gila	96-019652		12/03/96	342349
Kosher #55	09/12/96	12/04/96	Gila	96-019653		12/03/96	342350
Kosher #56	09/12/96	12/04/96	Gila	96-019654		12/03/96	342351
Kosher #57	09/12/96	12/04/96	Pinal	1996-040024		12/03/96	342352
Kosher #58	09/12/96	12/04/96	Pinal	1996-040025		12/03/96	342353
Kosher #59	09/12/96	12/04/96	Pinal	1996-040026		12/03/96	342354
Kosher #60	09/12/96	12/04/96	Pinal	1996-040027		12/03/96	342355
Kosher #60	09/12/96	12/04/96	Gila	96-019655		12/03/96	
Kosher #61	09/12/96	12/04/96	Pinal	1996-040028		12/03/96	342356
Kosher #61	09/12/96	12/04/96	Gila	96-019656		12/03/96	
Kosher #62	09/12/96	12/04/96	Gila	96-019657		12/03/96	342357
Kosher #63	09/12/96	12/04/96	Gila	96-019658		12/03/96	342358
Kosher #64	09/12/96	12/04/96	Gila	96-019659		12/03/96	342359
Kosher #65	09/12/96	12/04/96	Gila	96-019660		12/03/96	342360
Kosher #66	09/12/96	12/04/96	Gila	96-019661		12/03/96	342361
Kosher #67	09/12/96	12/04/96	Gila	96-019662		12/03/96	342362
Kosher #68	09/12/96	12/04/96	Gila	96-019663		12/03/96	342363
Kosher #69	09/12/96	12/04/96	Pinal	1996-040029		12/03/96	342364
Kosher #70	09/12/96	12/04/96	Pinal	1996-040030		12/03/96	342365
Kosher #71	09/12/96	12/04/96	Pinal	1996-040031		12/03/96	342366
Kosher #72	09/12/96	12/04/96	Pinal	1996-040032		12/03/96	342367

Exhibit A

RECEIVED
BLM AZ STATE OFFICE

<u>Claim Name</u>	<u>Date Located</u>	<u>Date Recorded</u>	<u>Cty</u>	<u>Cty Record Dkt</u>	<u>Page</u>	<u>Date Filed BLM</u>	<u>BLM A MC Serial No.</u>
Kosher #73	09/12/96	12/04/96	Pinal	1996-040033		12/03/96	342368
Kosher #73	09/12/96	12/04/96	Gila	96-019664		12/03/96	
Kosher #74	09/12/96	12/04/96	Gila	96-019665		12/03/96	342369
Kosher #75	09/12/96	12/04/96	Gila	96-019666		12/03/96	342370
Kosher #76	09/12/96	12/04/96	Gila	96-019667		12/03/96	342371
Kosher #77	09/12/96	12/04/96	Gila	96-019668		12/03/96	342372
Kosher #78	09/12/96	12/04/96	Gila	96-019669		12/03/96	342373
Kosher #79	09/12/96	12/04/96	Gila	96-019670		12/03/96	342374
Kosher #80	09/12/96	12/04/96	Gila	96-019671		12/03/96	342375
Kosher #81	09/12/96	12/04/96	Pinal	1996-040034		12/03/96	342376
Kosher #82	09/12/96	12/04/96	Pinal	1996-040035		12/03/96	342377
Kosher #83	09/12/96	12/04/96	Pinal	1996-040036		12/03/96	342378
Kosher #84	09/12/96	12/04/96	Pinal	1996-040037		12/03/96	342379
Kosher #84	09/12/96	12/04/96	Gila	96-019672		12/03/96	
Kosher #85	09/12/96	12/04/96	Pinal	1996-040038		12/03/96	342380
Kosher #85	09/12/96	12/04/96	Gila	96-019673		12/03/96	
Kosher #86	09/12/96	12/04/96	Gila	96-019674		12/03/96	342381
Kosher #87	09/12/96	12/04/96	Gila	96-019675		12/03/96	342382
Kosher #88	09/12/96	12/04/96	Gila	96-019676		12/03/96	342383
Kosher #89	09/12/96	12/04/96	Gila	96-019677		12/03/96	342384
Kosher #90	09/12/96	12/04/96	Gila	96-019678		12/03/96	342385
Kosher #91	09/12/96	12/04/96	Gila	96-019679		12/03/96	342386
Kosher #92	09/12/96	12/04/96	Gila	96-019680		12/03/96	342387
Kosher #93	09/13/96	12/04/96	Pinal	1996-040039		12/03/96	342388
Kosher #94	09/13/96	12/04/96	Pinal	1996-040040		12/03/96	342389
Kosher #95	09/13/96	12/04/96	Pinal	1996-040041		12/03/96	342390
Kosher #96	09/13/96	12/04/96	Pinal	1996-040042		12/03/96	342391
Kosher #97	09/13/96	12/04/96	Pinal	1996-040043		12/03/96	342392
Kosher #97	09/13/96	12/04/96	Gila	96-019681		12/03/96	
Kosher #98	09/13/96	12/04/96	Pinal	1996-040044		12/03/96	342393
Kosher #98	09/13/96	12/04/96	Gila	96-019682		12/03/96	
Kosher #99	09/13/96	12/04/96	Gila	96-019683		12/03/96	342394
Kosher #100	09/13/96	12/04/96	Gila	96-019684		12/03/96	342395
Kosher #101	09/13/96	12/04/96	Gila	96-019685		12/03/96	342396
Kosher #102	09/13/96	12/04/96	Gila	96-019686		12/03/96	342397
Kosher #103	09/13/96	12/04/96	Gila	96-019687		12/03/96	342398
Kosher #104	09/13/96	12/04/96	Gila	96-019688		12/03/96	342399
Kosher #105	09/13/96	12/04/96	Gila	96-019689		12/03/96	342400
Kosher #106	09/13/96	12/04/96	Gila	96-019690		12/03/96	342401
Kosher #107	09/13/96	12/04/96	Pinal	1996-040045		12/03/96	342402
Kosher #108	09/13/96	12/04/96	Pinal	1996-040046		12/03/96	342403
Kosher #109	09/13/96	12/04/96	Pinal	1996-040047		12/03/96	342404

Exhibit A

RECEIVED

<u>Claim Name</u>	<u>Date Located</u>	<u>Date Recorded</u>	<u>Cty</u>	<u>Cty Record Dkt</u>	<u>Page</u>	<u>Date Filed BLM</u>	<u>BLM A MC Serial No.</u>
Kosher #110	09/13/96	12/04/96	Pinal	1996-040048		12/03/96	342405
Kosher #111	09/13/96	12/04/96	Pinal	1996-040049		12/03/96	342406
Kosher #112	09/13/96	12/04/96	Pinal	1996-040050		12/03/96	342407
Kosher #112	09/13/96	12/04/96	Gila	96-019691		12/03/96	
Kosher #113	09/13/96	12/04/96	Pinal	1996-040051		12/03/96	342408
Kosher #113	09/13/96	12/04/96	Gila	96-019692		12/03/96	
Kosher #114	09/13/96	12/04/96	Gila	96-019693		12/03/96	342409
Kosher #115	09/13/96	12/04/96	Gila	96-019694		12/03/96	342410
Kosher #116	09/13/96	12/04/96	Gila	96-019695		12/03/96	342411
Kosher #117	09/13/96	12/04/96	Gila	96-019696		12/03/96	342412
Kosher #118	09/13/96	12/04/96	Gila	96-019697		12/03/96	342413
Kosher #119	09/13/96	12/04/96	Gila	96-019698		12/03/96	342414
Kosher #120	09/13/96	12/04/96	Gila	96-019699		12/03/96	342415
Kosher #121	09/13/96	12/04/96	Gila	96-019700		12/03/96	342416
Kosher #122	09/13/96	12/04/96	Pinal	1996-040052		12/03/96	342417
Kosher #123	09/13/96	12/04/96	Pinal	1996-040053		12/03/96	342418
Kosher #124	09/13/96	12/04/96	Pinal	1996-040054		12/03/96	342419
Kosher #125	09/13/96	12/04/96	Pinal	1996-040055		12/03/96	342420
Kosher #126	09/13/96	12/04/96	Pinal	1996-040056		12/03/96	342421
Kosher #127	09/13/96	12/04/96	Pinal	1996-040057		12/03/96	342422
Kosher #127	09/13/96	12/04/96	Gila	96-019701		12/03/96	
Kosher #128	09/13/96	12/04/96	Pinal	1996-040058		12/03/96	342423
Kosher #128	09/13/96	12/04/96	Gila	96-019702		12/03/96	
Kosher #129	09/13/96	12/04/96	Gila	96-019703		12/03/96	342424
Kosher #130	09/13/96	12/04/96	Gila	96-019704		12/03/96	342425
Kosher #131	09/13/96	12/04/96	Gila	96-019705		12/03/96	342426
Kosher #132	09/13/96	12/04/96	Gila	96-019706		12/03/96	342427
Kosher #133	09/13/96	12/04/96	Gila	96-019707		12/03/96	342428
Kosher #134	09/13/96	12/04/96	Gila	96-019708		12/03/96	342429
Kosher #135	09/13/96	12/04/96	Gila	96-019709		12/03/96	342430
Kosher #136	09/13/96	12/04/96	Gila	96-019710		12/03/96	342431
Kosher #137	09/13/96	12/04/96	Gila	96-019711		12/03/96	342432
Kosher #138	09/13/96	12/04/96	Pinal	1996-040059		12/03/96	342433
Kosher #139	09/13/96	12/04/96	Pinal	1996-040060		12/03/96	342434
Kosher #140	09/13/96	12/04/96	Pinal	1996-040061		12/03/96	342435
Kosher #141	09/13/96	12/04/96	Pinal	1996-040062		12/03/96	342436
Kosher #142	09/13/96	12/04/96	Pinal	1996-040063		12/03/96	342437
Kosher #143	09/13/96	12/04/96	Pinal	1996-040064		12/03/96	342438
Kosher #144	09/13/96	12/04/96	Pinal	1996-040065		12/03/96	342439
Kosher #144	09/13/96	12/04/96	Gila	1996-019712		12/03/96	
Kosher #145	09/13/96	12/04/96	Pinal	1996-040066		12/03/96	342440
Kosher #145	09/13/96	12/04/96	Gila	1996-019713		12/03/96	

Exhibit A

<u>Claim Name</u>	<u>Date Located</u>	<u>Date Recorded</u>	<u>Cty</u>	<u>Cty Record Dkt</u>	<u>Page</u>	<u>Date Filed BLM</u>	<u>BLM A MC Serial No.</u>
Kosher #146	09/13/96	12/04/96	Gila	1996-019714		12/03/96	342441
Kosher #147	09/13/96	12/04/96	Gila	1996-019715		12/03/96	342442
Kosher #148	09/13/96	12/04/96	Gila	1996-019716		12/03/96	342443
Kosher #149	09/13/96	12/04/96	Gila	1996-019717		12/03/96	342444
Kosher #150	09/13/96	12/04/96	Gila	1996-019718		12/03/96	342445
Kosher #151	09/13/96	12/04/96	Gila	1996-019719		12/03/96	342446
Kosher #152	09/13/96	12/04/96	Gila	1996-019720		12/03/96	342447
Kosher #153	09/13/96	12/04/96	Gila	1996-019721		12/03/96	342448
Kosher #154	09/13/96	12/04/96	Gila	1996-019722		12/03/96	342449
Kosher #155	09/13/96	12/04/96	Gila	1996-019723		12/03/96	342450
Kosher #156	09/13/96	12/04/96	Pinal	1996-040067		12/03/96	342451
Kosher #157	09/13/96	12/04/96	Pinal	1996-040068		12/03/96	342452
Kosher #158	09/13/96	12/04/96	Pinal	1996-040069		12/03/96	342453
Kosher #159	09/13/96	12/04/96	Pinal	1996-040070		12/03/96	342454
Kosher #160	09/13/96	12/04/96	Pinal	1996-040071		12/03/96	342455
Kosher #161	09/14/96	12/04/96	Pinal	1996-040072		12/03/96	342456
Kosher #162	09/14/96	12/04/96	Pinal	1996-040073		12/03/96	342457
Kosher #163	09/14/96	12/04/96	Pinal	1996-040074		12/03/96	342458
Kosher #163	09/14/96	12/04/96	Gila	1996-019724		12/03/96	
Kosher #164	09/14/96	12/04/96	Pinal	1996-040075		12/03/96	342459
Kosher #164	09/14/96	12/04/96	Gila	1996-019725		12/03/96	
Kosher #165	09/14/96	12/04/96	Gila	1996-019726		12/03/96	342460
Kosher #166	09/14/96	12/04/96	Gila	1996-019727		12/03/96	342461
Kosher #167	09/14/96	12/04/96	Gila	1996-019728		12/03/96	342462
Kosher #168	09/14/96	12/04/96	Gila	1996-019729		12/03/96	342463
Kosher #169	09/14/96	12/04/96	Gila	1996-019730		12/03/96	342464
Kosher #170	09/14/96	12/04/96	Gila	1996-019731		12/03/96	342465
Kosher #171	09/14/96	12/04/96	Gila	1996-019732		12/03/96	342466
Kosher #172	09/14/96	12/04/96	Gila	1996-019733		12/03/96	342467
Kosher #173	09/14/96	12/04/96	Gila	1996-019734		12/03/96	342468
Kosher #174	09/14/96	12/04/96	Pinal	1996-040076		12/03/96	342469
Kosher #175	09/14/96	12/04/96	Pinal	1996-040077		12/03/96	342470
Kosher #176	09/14/96	12/04/96	Pinal	1996-040078		12/03/96	342471
Kosher #177	09/14/96	12/04/96	Pinal	1996-040079		12/03/96	342472
Kosher #178	09/14/96	12/04/96	Pinal	1996-040080		12/03/96	342473
Kosher #179	09/14/96	12/04/96	Pinal	1996-040081		12/03/96	342474
Kosher #180	09/14/96	12/04/96	Pinal	1996-040082		12/03/96	342475
Kosher #181	09/14/96	12/04/96	Pinal	1996-040083		12/03/96	342476
Kosher #182	09/14/96	12/04/96	Pinal	1996-040084		12/03/96	342477
Kosher #182	09/14/96	12/04/96	Gila	1996-019735		12/03/96	
Kosher #183	09/14/96	12/04/96	Pinal	1996-040085		12/03/96	342478
Kosher #183	09/14/96	12/04/96	Gila	1996-019736		12/03/96	
Exhibit A							

RECEIVED
 BLM AZ STATE OFFICE
 2010 JUN 27 11:00 AM
 PHOENIX

<u>Claim Name</u>	<u>Date Located</u>	<u>Date Recorded</u>	<u>Cty</u>	<u>Cty Record Dkt</u>	<u>Page</u>	<u>Date Filed BLM</u>	<u>BLM A MC Serial No.</u>
Kosher #184	09/14/96	12/04/96	Gila	1996-019737		12/03/96	342479
Kosher #185	09/14/96	12/04/96	Gila	1996-019738		12/03/96	342480
Kosher #186	09/14/96	12/04/96	Pinal	1996-040086		12/03/96	342481
Kosher #187	09/14/96	12/04/96	Pinal	1996-040087		12/03/96	342482
Kosher #188	09/14/96	12/04/96	Pinal	1996-040088		12/03/96	342483
Kosher #189	09/14/96	12/04/96	Pinal	1996-040089		12/03/96	342484
Kosher #190	09/14/96	12/04/96	Pinal	1996-040090		12/03/96	342485
Kosher #191	09/14/96	12/04/96	Pinal	1996-040091		12/03/96	342486
Kosher #192	09/14/96	12/04/96	Pinal	1996-040092		12/03/96	342487
Kosher #193	09/14/96	12/04/96	Pinal	1996-040093		12/03/96	342488
Kosher #193	09/14/96	12/04/96	Gila	1996-019739		12/03/96	
Kosher #194	09/14/96	12/04/96	Pinal	1996-040094		12/03/96	342489
Kosher #194	09/14/96	12/04/96	Gila	1996-019740		12/03/96	
Kosher #195	09/14/96	12/04/96	Gila	1996-019741		12/03/96	342490
Kosher #196	09/14/96	12/04/96	Gila	1996-019742		12/03/96	342491
Kosher #197	09/14/96	12/04/96	Pinal	1996-040095		12/03/96	342492
Kosher #198	09/14/96	12/04/96	Pinal	1996-040096		12/03/96	342493
Kosher #199	09/14/96	12/04/96	Pinal	1996-040097		12/03/96	342494
Kosher #200	09/14/96	12/04/96	Pinal	1996-040098		12/03/96	342495
Kosher #201	09/14/96	12/04/96	Pinal	1996-040099		12/03/96	342496
Kosher #202	09/14/96	12/04/96	Pinal	1996-040100		12/03/96	342497
Kosher #203	09/14/96	12/04/96	Pinal	1996-040101		12/03/96	342498
Kosher #204	09/14/96	12/04/96	Pinal	1996-040102		12/03/96	342499
Kosher #205	09/14/96	12/04/96	Pinal	1996-040103		12/03/96	342500
Kosher #205	09/14/97	12/04/96	Gila	1996-019743		12/03/96	
Kosher #206	09/14/97	12/04/96	Gila	1996-019744		12/03/96	342501
Kosher #207	09/14/96	12/04/96	Pinal	1996-040104		12/03/96	342502
Kosher #208	09/14/96	12/04/96	Pinal	1996-040105		12/03/96	342503
Kosher #209	09/14/96	12/04/96	Pinal	1996-040106		12/03/96	342504
Kosher #210	09/14/96	12/04/96	Pinal	1996-040107		12/03/96	342505
Kosher #211	09/14/96	12/04/96	Pinal	1996-040108		12/03/96	342506
Kosher #211	09/14/96	12/04/96	Gila	1996-019745		12/03/96	
Kosher #212	09/14/96	12/04/96	Gila	1996-019746		12/03/96	342507
Kosher #213	09/14/96	12/04/96	Gila	1996-019747		12/03/96	342508
Kosher #214	09/14/96	12/04/96	Gila	1996-019748		12/03/96	342509
Kosher #215	09/14/96	12/04/96	Gila	1996-019749		12/03/96	342510
Kosher #216	09/14/96	12/04/96	Gila	1996-019750		12/03/96	342511
Kosher #217	09/14/96	12/04/96	Gila	1996-019751		12/03/96	342512
Kosher #218	09/14/96	12/04/96	Gila	1996-019752		12/03/96	342513
Kosher #219	09/14/96	12/04/96	Gila	1996-019753		12/03/96	342514
Kosher #220	06/28/02	07/24/02	Pinal	2002-039180		07/25/02	356448
Kosher #221	06/28/02	07/24/02	Pinal	2002-039181		07/25/02	356449

Exhibit A

RECEIVED
 BLM ZS ST/04/02/02
 AUG 21 2 00 PM '02

<u>Claim Name</u>	<u>Date Located</u>	<u>Date Recorded</u>	<u>Cty</u>	<u>Cty Record Dkt</u>	<u>Page</u>	<u>Date Filed BLM</u>	<u>BLM A MC Serial No.</u>
Kosher #222	06/28/02	07/24/02	Pinal	2002-039182		07/25/02	356450
Kosher #223	06/28/02	07/24/02	Pinal	2002-039183		07/25/02	356451
Kosher #224	06/28/02	07/24/02	Pinal	2002-039184		07/25/02	356452
Kosher #225	09/07/05	10/11/05	Pinal	2005-137450		09/08/05	367050
Kosher #226	09/07/05	10/11/05	Pinal	2005-137451		09/08/05	367051
Kosher #227	09/07/05	10/11/05	Pinal	2005-137449		09/08/05	367052
Kosher #228	09/07/05	10/11/05	Pinal	2005-137448		09/08/05	367053
Kosher #229	09/07/05	10/11/05	Pinal	2005-137447		09/08/05	367054

GROUP XII: (Unpatented mining claims situated in Section 1, Township 1 South, Range 13 East and Section 6, Township 1South, Range 14 East, G&SR Mer., Gila County)

<u>Claim Name</u>	<u>Date Located</u>	<u>Date Recorded</u>	<u>Cty</u>	<u>Cty Record Dkt</u>	<u>Page</u>	<u>Date Filed BLM</u>	<u>BLM A MC Serial No.</u>
RJD #1	12/5/97	2/27/98	Gila	1998	2760	3/2/98	349780
RJD #2	12/5/97	2/27/98	Gila	1998	2761	3/2/98	349781
RJD #4	5/17/98	6/5/98	Gila	1998	8633	7/9/98	350335

I:\FILES\DOCS\CARL10\260626\DOC\FQ9751.DOC

RECEIVED
BLM AZ STATE OFFICE
2000 AUG 21 A 8:00
PHOENIX, ARIZONA

United States Department of the Interior
 Bureau of Land Management
 LANDS/RECREATION & PLANNING
 ONE N CENTRAL AVE
 PHOENIX, AZ 85004 -2203
 Phone:

Receipt

No: 2203069

Transaction #: 2273007		ENTERED INTO COMPUTER
Date of Transaction: 08/27/2010		
CUSTOMER:	DECONCINI MCDONALD YETWIN & LACY 2525 E BROADWAY BLVD STE 200 TUCSON, AZ 85716-5300 US	SEP 19 2010

LINE #	QTY	DESCRIPTION	REMARKS	UNIT PRICE	TOTAL
1	1.00	LOCATABLE MINERALS / MINING CLAIMS-NOT NEW-UNADJUD, ONE AUTH NO. ONLY / MINING CLAIM MONEY RECEIVED CASES: AMC298647/\$69160.00	MAINT 2011-494	- n/a -	69160.00
TOTAL:					\$69,160.00

PAYMENT INFORMATION					
1	AMOUNT:	69160.00	POSTMARKED:	N/A	
	TYPE:	CHECK	RECEIVED:	08/27/2010	
	CHECK NO:	00021052			
	NAME:	CARLOTA COPPER COMPANY PO BOX 1009 MIAMI AZ 85539 US			

REMARKS

This receipt was generated by the automated BLM Collections and Billing System and is a paper representation of a portion of the official electronic record contained therein.

DeCONCINI McDONALD YETWIN & LACY

A PROFESSIONAL CORPORATION
ATTORNEYS AT LAW

2525 EAST BROADWAY BOULEVARD • SUITE 200 • TUCSON, ARIZONA 85716-5300
(520) 322-5000 • (520) 322-5585 (Fax)

AMC 279919
AMC 342296
AMC 356448
AMC 349780

EVO DeCONCINI (1901-1986)

DENISE M. BAINTON
JOHN C. E. BARRETT
ALICE W. CALLISON
MICHAEL A. CORDIER
BARRY M. COREY
DENNIS DeCONCINI
ANDREW Y. ERWIN
SHELTON L. FREEMAN
HEATHER K. GAINES
NATHAN B. HANNAH
LAWRENCE D. HIRSCH
JAMES A. LUTRY
KRISTEN B. KLOTZ
JOHN C. LACY
MARIAN C. LALONDE
MARK D. LAMMERS

LISA SCHRINER LEWIS
NANCY J. MARCH
JOHN R. McDONALD
JARED G. PARKER
AMY R. PATTON
ALYCE L. PENNINGTON
JOHN C. RICHARDSON
DAVID V. SANDERSON
IRA M. SCHWARTZ
LISA ANNE SMITH
SPENCER A. SMITH
SESALY O. STAMPS
GARY F. URMAN
MICHAEL R. URMAN
WAYNE E. YEHLING
RICHARD M. YETWIN

BARRON & POLK, P.L.L.C. - OF COUNSEL
JOHN H. BARRON, III
JAY M. POLK

HIRSCH LAW OFFICE, P.C. - OF COUNSEL
IVA S. HIRSCH

BARRETT L. KIME - OF COUNSEL
SARA J. VANCE - OF COUNSEL

7310 N. 16TH STREET, SUITE 330
PHOENIX, ARIZONA 85020
(602) 282-0500
FAX: (602) 282-0520
19 WEST BIRCH AVENUE
FLAGSTAFF, ARIZONA 86001
(928) 214-0466
FAX: (928) 214-6212

1680 DUKE STREET, FIFTH FLOOR
ALEXANDRIA, VA 22314
(703) 838-6200
FAX: (202) 315-3600

✓ AMC 27738
✓ AMC 39932
✓ AMC 52072
✓ AMC 97634
~~AMC 279914~~
✓ AMC 298647

August 26, 2009

www.deconcinimcdonald.com

✓ AMC 320760

PLEASE REPLY TO TUCSON

✓ AMC 324206

rbarnes@dmyl.com

✓ AMC 325818

✓ AMC 327251

✓ AMC 350334

✓ AMC 367050

Via Federal Express

Arizona State Office
Bureau of Land Management
Attention: Public Room
One North Central Avenue, Suite 800
Phoenix, AZ 85004-4427

RE: **Payment of Claim Maintenance Fee; Carlota Copper Company**

Ladies and Gentlemen:

Delivered herewith is a check in the amount of \$69,160, as payment of the claim maintenance fees pursuant to the 30 U.S.C. § 28f(a), as adjusted by 30 U.S.C. § 28j(c) and implemented by notice in 74 *Federal Register* 30959-62 (June 29, 2009), for the assessment year beginning September 1, 2009, on behalf of Carlota Copper Company. A copy of the Certification of Payment of Maintenance Fee in Lieu of Affidavit of Annual Assessment Work to be recorded with the Pinal and Gila County Recorder's Offices is also enclosed herewith.

Please return a date-stamped copy of this letter and the affidavit along with the receipt for payment to this office. Thank you for your assistance and please feel free to contact me or John Lacy with any questions or concerns.

VERIFIED
DEC 02 2009 PB
(4 Lead Negs were left off)

Sincerely,

Robin E Barnes

Robin E. Barnes, CP
Certified Paralegal

RECEIVED
BLM AZ STATE OFFICE
2009 AUG 28 A 8:56
FEDERAL EXPRESS



STATE OF ARIZONA)
) ss:
County of Pima)

**CERTIFICATION OF PAYMENT OF MAINTENANCE FEE
IN LIEU OF AFFIDAVIT OF ANNUAL ASSESSMENT WORK**

John C. Lacy, being first duly sworn, deposes and says that:

1. He is an agent for Carlota Copper Company, the owner of the unpatented lode mining claims and millsites situated in Pinal and Gila Counties, Arizona (the "Claims"), the location notices of which are of record in Pinal and Gila Counties, and in the records of the Arizona State Office of the Bureau of Land Management under the file numbers indicated in the attached Exhibit A


2. Pursuant to the 30 U.S.C. § 28f(a), as adjusted by 30 U.S.C. § 28j(c) and implemented by notice in 74 *Federal Register* 30959-62 (June 29, 2009), the owner has paid a maintenance fee of \$140 per claim for the assessment year beginning September 1, 2009. This Certificate is in lieu of an affidavit of performance of annual assessment work or notice of intent to hold.

3. The names and address of the owners of the Claims for which this Certificate is prepared are Carlota Copper Company, 1306 Live Oak Street, P.O. Box 1009, Miami, Arizona 85539.

THIS IS NOT A CHANGE OF ADDRESS

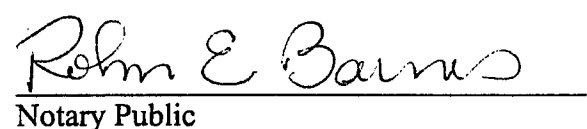
4. The mining claims within the Claims described herein are held and claimed by the owner for the valuable minerals contained therein and the millsites for uses related to the mining claims.

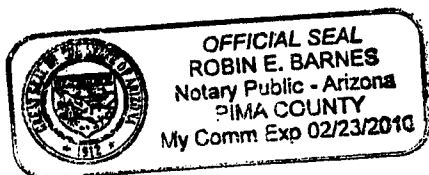
DATED this 26th day of August, 2009.


John C. Lacy

RECEIVED
BLM AZ STATE OFFICE
2009 AUG 28 A 8:56
PIMA COUNTY, ARIZONA

Sworn and subscribed before me this 26th day of August, 2009, by John C. Lacy, as agent for Carlota Copper Company.


Notary Public



LR2000 Production

Message:

- Case Recordation
- View
- Mining Claims
- View/Update
- Mass Owner
- Mass Action
- Mass Remarks
- Status
- View
- LLD / Land
- View LLD
- Customer Name
- New
- View/Update
- Transaction Rpts
- Mass Upd Report
- MC CBS Export
- CBS Import Rpt
- Data Scan
- Case Scan
- Administration
- My Permissions
- Decode Tables

494 ROWS RETRIEVED

X 140
69,160

CBS Export Results Report

Include Resolved Records

Record Status

- Error Records (E/M/I)
- Accepted Records (A/W)
- "On Hold" Records (H)
- All Records (for s/n or receipt nr)
- Exported, No Results From CBS
- New (not yet exported)

Enter export Date (mm/dd/yyyy) ALL

Serial Number match (optional)

Receipt Nr (optional) 1990422

Export Nr (exclusive)

LR2000 User (defaults to login) ALL

Query

Reset

Search Criteria

Responsible Area (Errors Only)

- User (U,X)
- Programmer (P,X)
- All (U,P,X)

User Guide

LR2000 Reports

CMR Reports

Switch Screen

Function Keys	
Alt <-	Back
Alt ->	Forward
Alt-F2	Switch
Alt-F4	Close
Backspace	Back

	Resend?	Export Nr	A/D	Serial Nr	Mult	Code	\$ Amount	Remarks	Receipt Nr	LR2000 User	#Msg	Resolved?	OK	Stat1	Area	CBS Msg 1	Stat2	Area	M
1	<input type="checkbox"/>	2503867	A	AMC298647		682	140.00	2010	1990422	DJJONES	1	<input type="checkbox"/>		A	ACCPT				
2	<input type="checkbox"/>	2503868	A	AMC298648		682	140.00	2010	1990422	DJJONES	1	<input type="checkbox"/>		A	ACCPT				
3	<input type="checkbox"/>	2503869	A	AMC298649		682	140.00	2010	1990422	DJJONES	1	<input type="checkbox"/>		A	ACCPT				
4	<input type="checkbox"/>	2503870	A	AMC298650		682	140.00	2010	1990422	DJJONES	1	<input type="checkbox"/>		A	ACCPT				
5	<input type="checkbox"/>	2503871	A	AMC298651		682	140.00	2010	1990422	DJJONES	1	<input type="checkbox"/>		A	ACCPT				
6	<input type="checkbox"/>	2503872	A	AMC298652		682	140.00	2010	1990422	DJJONES	1	<input type="checkbox"/>		A	ACCPT				
7	<input type="checkbox"/>	2503873	A	AMC298653		682	140.00	2010	1990422	DJJONES	1	<input type="checkbox"/>		A	ACCPT				
8	<input type="checkbox"/>	2503874	A	AMC298654		682	140.00	2010	1990422	DJJONES	1	<input type="checkbox"/>		A	ACCPT				
9	<input type="checkbox"/>	2503875	A	AMC298655		682	140.00	2010	1990422	DJJONES	1	<input type="checkbox"/>		A	ACCPT				
10	<input type="checkbox"/>	2503876	A	AMC298656		682	140.00	2010	1990422	DJJONES	1	<input type="checkbox"/>		A	ACCPT				
11	<input type="checkbox"/>	2503877	A	AMC298657		682	140.00	2010	1990422	DJJONES	1	<input type="checkbox"/>		A	ACCPT				
12	<input type="checkbox"/>	2503878	A	AMC298658		682	140.00	2010	1990422	DJJONES	1	<input type="checkbox"/>		A	ACCPT				
13	<input type="checkbox"/>	2503879	A	AMC298659		682	140.00	2010	1990422	DJJONES	1	<input type="checkbox"/>		A	ACCPT				
14	<input type="checkbox"/>	2503880	A	AMC298660		682	140.00	2010	1990422	DJJONES	1	<input type="checkbox"/>		A	ACCPT				
15	<input type="checkbox"/>	2503882	A	AMC52265		682	140.00	2010	1990422	DJJONES	1	<input type="checkbox"/>		A	ACCPT				
16	<input type="checkbox"/>	2503883	A	AMC52266		682	140.00	2010	1990422	DJJONES	1	<input type="checkbox"/>		A	ACCPT				
17	<input type="checkbox"/>	2503884	A	AMC52267		682	140.00	2010	1990422	DJJONES	1	<input type="checkbox"/>		A	ACCPT				
18	<input type="checkbox"/>	2503885	A	AMC52268		682	140.00	2010	1990422	DJJONES	1	<input type="checkbox"/>		A	ACCPT				
19	<input type="checkbox"/>	2503886	A	AMC52269		682	140.00	2010	1990422	DJJONES	1	<input type="checkbox"/>		A	ACCPT				
20	<input type="checkbox"/>	2503887	A	AMC52270		682	140.00	2010	1990422	DJJONES	1	<input type="checkbox"/>		A	ACCPT				

DECONCINI McDONALD YETWIN & LACY

A PROFESSIONAL CORPORATION
ATTORNEYS AT LAW

2525 EAST BROADWAY BOULEVARD • SUITE 200 • TUCSON, ARIZONA 85716-5300
(520) 322-5000 • (520) 322-5585 (Fax)

EVO DeCONCINI (1901-1986)

DENISE M. BAINTON	LISA SCHRINER LEWIS
JOHN C. E. BARRETT	NANCY J. MARCH
ALICE W. CALLISON	JOHN R. McDONALD
MICHAEL A. CORDIER	JARED G. PARKER
BARRY M. COREY	AMY R. PATTON
DENNIS DeCONCINI	ALYCE L. PENNINGTON
ANDREW Y. ERWIN	JOHN C. RICHARDSON
SHELTON L. FREEMAN	DAVID V. SANDERSON
HEATHER K. GAINES	IRA M. SCHWARTZ
NATHAN B. HANNAH	LISA ANNE SMITH
LAWRENCE D. HIRSCH	SPENCER A. SMITH
JAMES A. JUTRY	SESALY O. STAMPS
KRISTEN B. KLOTZ	GARY F. URMAN
JOHN C. LACY	MICHAEL R. URMAN
MARIAN C. LALONDE	WAYNE E. YEHLING
MARK D. LAMMERS	RICHARD M. YETWIN

BARRON & POLK, P.L.L.C. - OF COUNSEL
JOHN H. BARRON, III
JAY M. POLK

HIRSCH LAW OFFICE, P.C. - OF COUNSEL
IVA S. HIRSCH

BARRETT L. KIME - OF COUNSEL
SARA J. VANCE - OF COUNSEL

Via Federal Express

Arizona State Office
Bureau of Land Management
Attention: Public Room
One North Central Avenue, Suite 800
Phoenix, AZ 85004-4427

RE: **Payment of Claim Maintenance Fee; Carlota Copper Company**

Ladies and Gentlemen:

Delivered herewith is a check in the amount of \$69,160, as payment of the claim maintenance fees pursuant to the 30 U.S.C. § 28f(a), as adjusted by 30 U.S.C. § 28j(c) and implemented by notice in 74 *Federal Register* 30959-62 (June 29, 2009), for the assessment year beginning September 1, 2009, on behalf of Carlota Copper Company. A copy of the Certification of Payment of Maintenance Fee in Lieu of Affidavit of Annual Assessment Work to be recorded with the Pinal and Gila County Recorder's Offices is also enclosed herewith.

Please return a date-stamped copy of this letter and the affidavit along with the receipt for payment to this office. Thank you for your assistance and please feel free to contact me or John Lacy with any questions or concerns.

Sincerely,

Robin E Barnes

Robin E. Barnes, CP
Certified Paralegal

AMC 27738
AMC 39932
AMC 52072
AMC 97634
AMC 279914
AMC 298647
AMC 320760
AMC 324206
AMC 325818
AMC 327251
AMC 350334
AMC 367050

7310 N. 16TH STREET, SUITE 330
PHOENIX, ARIZONA 85020
(602) 282-0500
FAX: (602) 282-0520

19 WEST BIRCH AVENUE
FLAGSTAFF, ARIZONA 86001
(928) 214-0466
FAX: (928) 214-6212

1680 DUKE STREET, FIFTH FLOOR
ALEXANDRIA, VA 22314
(703) 838-6200
FAX: (202) 315-3600

www.deconcinimcdonald.com

PLEASE REPLY TO TUCSON

rbarnes@dmyl.com

RECEIVED
BLM AZ STATE OFFICE
2009 AUG 28 A 8:56
PHOENIX, ARIZONA



STATE OF ARIZONA)
) ss:
County of Pima)

**CERTIFICATION OF PAYMENT OF MAINTENANCE FEE
IN LIEU OF AFFIDAVIT OF ANNUAL ASSESSMENT WORK**

John C. Lacy, being first duly sworn, deposes and says that:

1. He is an agent for Carlota Copper Company, the owner of the unpatented lode mining claims and millsites situated in Pinal and Gila Counties, Arizona (the "Claims"), the location notices of which are of record in Pinal and Gila Counties, and in the records of the Arizona State Office of the Bureau of Land Management under the file numbers indicated in the attached Exhibit A

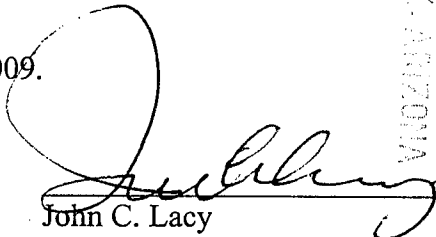
2. Pursuant to the 30 U.S.C. § 28f(a), as adjusted by 30 U.S.C. § 28j(c) and implemented by notice in 74 *Federal Register* 30959-62 (June 29, 2009), the owner has paid a maintenance fee of \$140 per claim for the assessment year beginning September 1, 2009. This Certificate is in lieu of an affidavit of performance of annual assessment work or notice of intent to hold.

3. The names and address of the owners of the Claims for which this Certificate is prepared are Carlota Copper Company, 1306 Live Oak Street, P.O. Box 1009, Miami, Arizona 85539.

THIS IS NOT A CHANGE OF ADDRESS


4. The mining claims within the Claims described herein are held and claimed by the owner for the valuable minerals contained therein and the millsites for uses related to the mining claims.

DATED this 26th day of August, 2009.


John C. Lacy

RECEIVED
BLM AZ STATE OFFICE
2009
AUG 28 A 8:56
PINAL & GILA COUNTIES
PIMA COUNTY, ARIZONA

Sworn and subscribed before me this 26th day of August, 2009, by John C. Lacy, as agent for Carlota Copper Company.


Notary Public

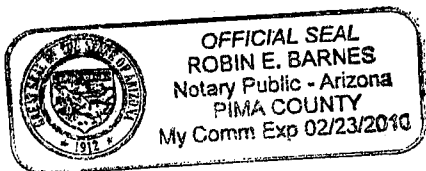


EXHIBIT A

The following unpatented mining claims and millsites are situated in the Pioneer and Globe Mining Districts, Gila and Pinal Counties, Arizona, the names of which and the place of record of the location notices thereof in the official records of the respective counties and the Arizona State Office of the Bureau of Land Management, are as follows:

GROUP III: (Unpatented mining claims situated in Sections 25, 26, 35 and 36, Township 1 North, Range 13 East, G&SR Mer.)

<u>Claim Name</u>	<u>Date Located</u>	<u>Date Recorded</u>	<u>County Records Docket Page</u>	<u>Date Filed BLM</u>	<u>BLM A MC No.</u>
Gila County:					
Grizzly #1	7/18/89	7/24/89	774 120	9/1/89	298647
Amended		11/22/89	785 119	12/13/89	
Grizzly #2	7/18/89	7/24/89	774 123	9/1/89	298648
Amended		11/22/89	785 119	12/13/89	
Grizzly #3	7/18/89	7/24/89	774 126	9/1/89	298649
Amended		11/22/89	785 119	12/13/89	
Grizzly #4	7/18/89	7/24/89	774 129	9/1/89	298650
Amended		11/22/89	785 119	12/13/89	
Pinal County:					
		8/22/89	1625 631	9/1/89	
		11/22/89	1642 209	12/13/89	
Gila County:					
Grizzly #5	7/18/89	7/24/89	774 132	9/1/89	298651
Amended		11/22/89	785 119	12/13/89	
Pinal County:					
		8/22/89	1625 634	9/1/89	
		11/22/89	1642 209	12/13/89	
Gila County:					
Grizzly #6	7/18/89	7/24/89	774 135	9/1/89	298652
Amended		11/22/89	785 119	12/13/89	
Grizzly #7	7/18/89	7/24/89	774 138	9/1/89	298653
Amended		11/22/89	785 119	12/13/89	
Grizzly #8	7/18/89	7/24/89	774 141	9/1/89	298654
Amended		11/22/89	785 119	12/13/89	
Grizzly #9	7/18/89	7/24/89	774 144	9/1/89	298655
Amended		11/22/89	785 119	12/13/89	
Grizzly #10	7/18/89	7/24/89	774 147	9/1/89	298656
Amended		11/22/89	785 119	12/13/89	
Grizzly #11	7/18/89	7/24/89	774 150	9/1/89	298657
Amended		11/22/89	785 119	12/13/89	
Grizzly #12	7/18/89	7/24/89	774 153	9/1/89	298658
Amended		11/22/89	785 119	12/13/89	

PINAL COUNTY, ARIZONA

RECEIVED
BLM AZ STATE OFFICE
AUG 28 AM 8:51

<u>Claim Name</u>	<u>Date Located</u>	<u>Date Recorded</u>	<u>County Records Docket Page</u>	<u>Date Filed BLM</u>	<u>BLM A MC No.</u>
	7/18/89	8/22/89	Pinal County: 1625 637	9/1/89	
		11/22/89	1642 209	12/13/89	
Grizzly #13	7/18/89	7/24/89	Gila County: 774 156	9/1/89	298659
Amended		11/22/89	785 119	12/13/89	
Grizzly #14	7/18/89	7/24/89	774 159	9/1/89	298660
Amended		11/22/89	785 119	12/13/89	

GROUP IV: (Unpatented mining claims situated in Sections 26, 27, 34, 35 and 36, Township 1 North, Range 13 East; G&SR Mer.)

<u>Claim Name</u>	<u>Loc. Date</u>	<u>County</u>	<u>Original Recordation Book Page</u>	<u>Amended Recordation Book Page</u>	<u>BLM A MC Serial #</u>
Tip Top	3/2/29	Pinal	45 142	648 830	52265
Tip Top #1	8/1/30	Pinal	46 275		52266
Tip Top 2	3/2/29	Pinal	45 144	648 831	52267
Tip Top 3	3/10/29	Pinal	45 145	648 832	52268
Tip Top #4	8/1/30	Pinal	46 301		52269
Eder #10	4/21/69	Pinal	569 819		52270
Eder #11	4/21/69	Pinal	569 820		52271
Eder #12	4/21/69	Pinal	569 821		52272
Eder 14	9/27/71	Pinal	645 51		52274
		Gila	308 309		52275
Eder 15	9/27/71	Pinal	645 52		52276
		Gila	308 310		52277
Eder 16	9/27/71	Pinal	645 53	721 95	52276
		Gila	308 311	348 10	
Eder 17	9/27/71	Pinal	645 54	721 96	52277
		Gila	308 312	348 9	
Eder 18	9/27/71	Pinal	710 228		52278
		Gila	308 313		
Eder 19	9/27/71	Pinal	710 229	721 715	52279
		Gila	308 314	348 275	
Eder 22	9/27/71	Pinal	645 56		52280
		Gila	308 317		
Eder #23	1/4/73	Pinal	691 416		52281
Eder 27	9/11/73	Pinal	720 440		52282
Eder 34	6/14/73	Pinal	710 926		52285
Eder 35	6/14/73	Pinal	710 927		52286
Exhibit A			2		

PINAL COUNTY ARIZONA

2009 AUG 28 A 8:51

RECEIVED
BLM
OFFICE

<u>Claim Name</u>	<u>Loc. Date</u>	<u>County</u>	<u>Original Recordation</u>		<u>Amended Recordation</u>		<u>BLM A MC Serial #</u>
			<u>Book</u>	<u>Page</u>	<u>Book</u>	<u>Page</u>	
Eder 36	6/14/73	Pinal	710	928			52287 ✓
Eder 39	6/13/73	Pinal	710	931			52289 ✓
Eder 40	6/14/73	Pinal	710	932			52290 ✓
Eder 43	6/13/73	Pinal	710	935			52292
Eder 44	6/14/73	Pinal	710	936			52293
Eder 45	6/13/73	Pinal	710	937			52294
Eder 46	6/13/73	Pinal	710	938			52295
Eder 47	6/13/73	Pinal	710	939			52296
Eder 48	6/13/73	Pinal	710	940	721	97	52297
Eder 49	6/12/73	Pinal	710	941			52298
Eder 50	6/12/73	Pinal	710	942			52299
Eder 51	6/12/73	Pinal	710	943			52300
Eder 52	6/12/73	Pinal	710	944			52301
Eder 53	6/12/73	Pinal	710	945			52302
Eder 54	6/13/73	Pinal	710	946			52303
		Gila	341	802			
Eder 55	6/13/73	Pinal	710	947			52304
		Gila	341	803			
Eder 56	6/13/73	Pinal	710	948			52305
		Gila	341	804			
Eder 57	6/12/73	Pinal	710	949	721	98	52306
		Gila	341	805	348	8	
Eder 59	6/14/73	Pinal	710	951			52307 ✓
		Gila	341	807			
Eder 62	9/7/73	Pinal	721	716			52308
Eder 63	9/7/73	Pinal	721	717			52309
		Gila	348	276			
Eder 64	9/7/73	Pinal	721	718			52310
		Gila	348	277			
Eder 65	9/7/73	Pinal	721	719			52311
		Gila	348	278			
Eder 66	9/7/73	Pinal	721	720			52312
		Gila	348	279			
Eder 67	9/7/73	Pinal	721	721			52313
		Gila	348	280			
Eder 68	9/7/73	Pinal	721	722			52314
		Gila	348	281			
Eder 69	9/7/73	Pinal	721	723			52315
		Gila	348	282			
Eder 70	9/24/73	Gila	348	283			52316
Eder 71	11/24/87	Gila	726	416			279919
Eder 72	11/24/87	Gila	726	419			279920
Exhibit A			3				

RECEIVED
 BLM A MC SERIAL #
 2009 AUG 28
 2009 AUG 28
 2009 AUG 28

52072

<u>Claim Name</u>	<u>Loc. Date</u>	<u>County</u>	<u>Original Recordation</u>		<u>Amended Recordation</u>		<u>BLM A MC Serial #</u>
			<u>Book</u>	<u>Page</u>	<u>Book</u>	<u>Page</u>	
Eder 73	11/24/87	Gila	726	422			279921
		Pinal	1497	441			
Eder 74	11/24/87	Pinal	1497	443			279922
Eder 75	11/24/87	Pinal	1497	445			279923
Eder 76	11/24/87	Pinal	1497	447			279924
Ghost 16	12/29/66	Pinal	497	450			52317
Ghost 27	3/10/64	Pinal	387	137			52318
Ghost 28	5/18/64	Pinal	387	138			52319
Ghost 29	3/10/64	Pinal	387	139			52320
Ghost 30	5/18/64	Pinal	387	140			52321
Ghost 31	3/10/64	Pinal	387	141			52322
Ghost 32	12/29/66	Pinal	497	451			52323
Ghost 38	12/29/66	Pinal	497	452			52326
Ghost 40	12/29/66	Pinal	497	453			52327
Ghost 42	12/29/66	Pinal	497	454			52328
Ghost 48	12/29/66	Pinal	497	455			52329
Ghost 50	12/29/66	Pinal	497	456			52330
Ghost 61	3/12/64	Pinal	387	165			52331
Ghost 62	3/12/64	Pinal	387	166			52332
Ghost 63	3/12/64	Pinal	387	167			52333
Ghost 66	3/12/64	Pinal	387	170			52336
Ghost 90	12/29/66	Pinal	497	457			52337
Ghost 93	3/16/64	Pinal	387	194			52340
Ghost 95	3/16/64	Pinal	387	195			52342
Ghost 97	3/16/64	Pinal	387	196			52344
Ghost 99	3/16/64	Pinal	387	197			52346
Ghost 131	9/23/65	Pinal	429	515			52365
Ghost 132	9/23/65	Pinal	429	516			52366
Ghost 133	9/23/65	Pinal	429	517			52367
Ghost 134	9/23/65	Pinal	429	518			52368
Ghost 135	9/23/65	Pinal	429	519			52369
Ghost 136	9/23/65	Pinal	429	520			52370
Ghost 137	9/23/65	Pinal	429	521			52371
Ghost 140	4/15/64	Pinal	387	209			52372
Ghost 141	4/15/64	Pinal	387	210			52373
Ghost 142	4/15/64	Pinal	387	211			52374
Ghost 143	4/15/64	Pinal	387	212			52375
Ghost 144	4/15/64	Pinal	387	213			52376
Rim Rock #5	8/1/30	Pinal	46	304	721	93	52382
Annex #5	8/1/30	Pinal	46	305	721	92	52383
Cap 130	7/24/30	Pinal	46	311			52386
Exhibit A			4				

2009 AUG 28 A 8:51
PINAL ARIZONA



<u>Claim Name</u>	<u>Loc. Date</u>	<u>County</u>	<u>Original Recordation</u>		<u>Amended Recordation</u>		<u>BLM A MC Serial #</u>
			<u>Book</u>	<u>Page</u>	<u>Book</u>	<u>Page</u>	
Cap 131	7/25/30	Pinal	46	311			52387
"Moon Rise"	2/15/1899	Gila	6	401			52388
Promoter	11/14/29	Gila	44	5	348	7	52389
Stars and Stripes	1/1/02	Gila	7	466	308	307	52390
Providence	7/1/28	Gila	40	444	309	649	52391

GROUP V: (Unpatented mining claims situated in Sections 4, 5, 6, 7, Township 1 South, Range 14 East; Sections 1, 2, 11, 12, Township 1 South, Range 13 East; Section 31, Township 1 North, Range 14 East; and Sections 14, 15, 22, 23, 25, 26, 27, Township 1 North, Range 13 East, G&SR Mer.)

<u>Claim Name</u>	<u>Date Located</u>	<u>Date Recorded</u>	<u>Cty</u>	<u>Dkt</u>	<u>Page</u>	<u>Date Filed BLM</u>	<u>BLM A MC Serial No.</u>
Kelly #1	1/26/92	3/12/92	Gila	860	997	4/16/92	320760
Kelly #2	1/26/92	3/12/92	Gila	860	1000	4/16/92	320761
Kelly #3	1/26/92	3/12/92	Gila	861	01	4/16/92	320762
Kelly #4	1/26/92	3/12/92	Gila	861	04	4/16/92	320763
Kelly #5	1/26/92	3/12/92	Gila	861	07	4/16/92	320764
Kelly #6	1/28/92	3/12/92	Gila	861	10	4/16/92	320765
Kelly #7	1/26/92	3/12/92	Gila	861	13	4/16/92	320766
Kelly #8	1/28/92	3/12/92	Gila	861	16	4/16/92	320767
Kelly #9	1/26/92	3/12/92	Gila	861	19	4/16/92	320768
Kelly #10	1/28/92	3/12/92	Gila	861	22	4/16/92	320769
Kelly #11	1/26/92	3/12/92	Gila	861	25	4/16/92	320770
Kelly #12	1/28/92	3/12/92	Gila	861	28	4/16/92	320771
Kelly #13	1/26/92	3/12/92	Gila	861	31	4/16/92	320772
Kelly #14	1/28/92	3/12/92	Gila	861	34	4/16/92	320773
Kelly #15	1/28/92	3/12/92	Gila	861	37	4/16/92	320774
Kelly #16	1/28/92	3/12/92	Gila	861	40	4/16/92	320775
Kelly #17	1/28/92	3/12/92	Gila	861	43	4/16/92	320776
Kelly #18	1/28/92	3/12/92	Gila	861	46	4/16/92	320777
Kelly #19	1/28/92	3/12/92	Gila	861	49	4/16/92	320778
Kelly #20	1/26/92	3/12/92	Gila	861	52	4/16/92	320779
Kelly #21	1/27/92	3/12/92	Gila	861	55	4/16/92	320780
Kelly #22	1/27/92	3/12/92	Gila	861	58	4/16/92	320781
Kelly #23	1/27/92	3/12/92	Gila	861	61	4/16/92	320782
Kelly #24	1/27/92	3/12/92	Gila	861	64	4/16/92	320783
Kelly #25	1/27/92	3/12/92	Gila	861	67	4/16/92	320784
Kelly #26	1/27/92	3/12/92	Gila	861	70	4/16/92	320785
Kelly #27	1/29/92	3/12/92	Gila	861	73	4/16/92	320786

PINAL COUNTY, ARIZONA

RECEIVED
BLM A MC FIELD OFFICE

<u>Claim Name</u>	<u>Date Located</u>	<u>Date Recorded</u>	<u>Cty</u>	<u>Cty Record Dkt</u>	<u>Page</u>	<u>Date Filed BLM</u>	<u>BLM A MC Serial No.</u>
Kelly #28	1/29/92	3/12/92	Pinal	1809	641		
			Gila	861	76	4/16/92	320787
Kelly #29	1/29/92	3/12/92	Pinal	1809	643		
			Gila	861	79	4/16/92	320788 ✓
Kelly #30	1/29/92	3/12/92	Pinal	1809	645		
			Gila	861	82	4/16/92	320789
Kelly #31-A	7/11/92	8/06/92	Gila	877	747	8/27/92	324206 ✓
		8/13/92	Pinal	1845	922		
Kelly #32	1/29/92	3/12/92	Gila	861	88	4/16/92	320791
Kelly #33	1/29/92	3/12/92	Pinal	1809	649	4/16/92	320792
Kelly #34	1/29/92	3/12/92	Gila	861	91	4/16/92	320793
			Pinal	1809	651		
Kelly #35	1/29/92	3/12/92	Pinal	1809	653	4/16/92	320794
Kelly #36	1/29/92	3/12/92	Gila	861	94	4/16/92	320795 ✓
			Pinal	1809	655		
Kelly #37	1/28/92	3/12/92	Pinal	1809	657	4/16/92	320796
Kelly #38	1/28/92	3/12/92	Gila	861	97	4/16/92	320797
		1/29/92	Pinal	1809	659		
Kelly #39	1/28/92	3/12/92	Pinal	1809	661	4/16/92	320798
Kelly #40	1/31/92	3/12/92	Pinal	1809	663	4/16/92	320799
Kelly #53	1/30/92	3/12/92	Pinal	1809	671	4/16/92	320803
Kelly #57	1/30/92	3/12/92	Pinal	1809	673	4/16/92	320804
Kelly #58	1/30/92	3/12/92	Pinal	1809	675	4/16/92	320805 ✓
Kelly #59	1/30/92	3/12/92	Pinal	1809	677	4/16/92	320806
Kelly #60	1/30/92	3/12/92	Pinal	1809	679	4/16/92	320807
Kelly #66	1/30/92	3/12/92	Pinal	1809	691	4/16/92	320813
Kelly #67	1/30/92	3/12/92	Pinal	1809	693	4/16/92	320814
Kelly #68	1/30/92	3/12/92	Pinal	1809	695	4/16/92	320815 ✓
Kelly #71	1/30/92	3/12/92	Pinal	1809	697	4/16/92	320816
Kelly #72	1/30/92	3/12/92	Pinal	1809	699	4/16/92	320817
Kelly #73	1/30/92	3/12/92	Pinal	1809	701	4/16/92	320818
Kelly #83	2/01/92	3/12/92	Pinal	1809	721	4/16/92	320828
Kelly #84	2/01/92	3/12/92	Pinal	1809	723	4/16/92	320829
Kelly #86	2/01/92	3/12/92	Pinal	1809	727	4/16/92	320831
Kelly #87	2/01/92	3/12/92	Pinal	1809	729	4/16/92	320832
Kelly #89	2/01/92	3/12/92	Pinal	1809	733	4/16/92	320834
Kelly #90	2/01/92	3/12/92	Pinal	1809	735	4/16/92	320835
Kelly #91	2/02/92	3/12/92	Pinal	1809	737	4/16/92	320836
Kelly #92	2/02/92	3/12/92	Gila	861	100	4/16/92	320837 ✓
			Pinal	1809	739		
Kelly #93	2/02/92	3/12/92	Gila	861	103	4/16/92	320838
			Pinal	1809	741		

RECEIVED
 BLM
 FIELD OFFICE
 PHOENIX, ARIZONA

320760

<u>Claim Name</u>	<u>Date Located</u>	<u>Date Recorded</u>	<u>Cty</u>	<u>Cty Record Dkt</u>	<u>Page</u>	<u>Date Filed BLM</u>	<u>BLM A MC Serial No.</u>
Kelly #94	2/02/92	3/12/92	Gila	861	106	4/16/92	320839
Kelly #95	2/02/92	3/12/92	Gila	861	109	4/16/92	320840
			Pinal	1809	743		
Kelly #96	2/02/92	3/12/92	Gila	861	112	4/16/92	320841
			Pinal	1809	745		
Kelly #97	2/02/92	3/12/92	Gila	861	115	4/16/92	320842
Kelly #98	2/02/92	3/12/92	Gila	861	118	4/16/92	320843
Kelly #99	2/02/92	3/12/92	Gila	861	121	4/16/92	320844
Kelly #100	2/04/92	3/12/92	Gila	861	124	4/16/92	320845
Kelly #101	10/31/92	12/14/92	Gila	892	489	1/19/93	325818
Kelly #103	10/31/92	12/14/92	Gila	892	495	1/19/93	325820
Kelly #104	10/31/92	12/14/92	Gila	892	498	1/19/93	325821
Kelly #105	10/31/92	12/14/92	Gila	892	501	1/19/93	325822
Kelly #106	10/31/92	12/14/92	Gila	892	504	1/19/93	325823
Kelly #107	10/31/92	12/14/92	Gila	892	507	1/19/93	325824
Kelly #112	10/31/92	12/14/92	Gila	892	522	1/19/93	325829
Kelly #113	10/31/92	12/14/92	Gila	892	525	1/19/93	325830
Kelly #114	10/31/92	12/14/92	Gila	892	528	1/19/93	325831
Kelly #115	10/31/92	12/14/92	Gila	892	531	1/19/93	325832
Kelly #120	11/9/92	12/14/92	Gila	892	546	1/19/93	325837
Kelly #121	11/9/92	12/14/92	Gila	892	549	1/19/93	325838
Kelly #122	11/9/92	12/14/92	Gila	892	552	1/19/93	325839
Kelly #123	11/9/92	12/14/92	Gila	892	555	1/19/93	325840
Kelly #124	11/9/92	12/14/92	Gila	892	558	1/19/93	325841
Kelly #125	11/8/92	12/14/92	Gila	892	561	1/19/93	325842
Kelly #126	11/8/92	12/14/92	Gila	892	564	1/19/93	325843
Kelly #127	11/8/92	12/14/92	Gila	892	567	1/19/93	325844
Kelly #128	11/8/92	12/14/92	Gila	892	570	1/19/93	325845
			Pinal	1874	047		
Kelly #129	11/8/92	12/14/92	Gila	892	573	1/19/93	325846
Kelly #130	11/8/92	12/14/92	Gila	892	576	1/19/93	325847
Kelly #131	11/8/92	12/14/92	Gila	892	579	1/19/93	325848
Kelly #132	11/7/92	12/14/92	Gila	892	582	1/19/93	325849
			Pinal	1874	049		
Kelly #133	11/7/92	12/14/92	Gila	892	585	1/19/93	325850
Kelly #134	11/7/92	12/14/92	Gila	892	588	1/19/93	325851
Kelly #135	11/7/92	12/14/92	Gila	892	591	1/19/93	325852
Kelly #136	11/7/92	12/14/92	Gila	892	594	1/19/93	325853
			Pinal	1874	051		
Kelly #137	11/7/92	12/14/92	Gila	892	597	1/19/93	325854
			Pinal	1874	053		
Kelly #138	11/7/92	12/14/92	Gila	892	600	1/19/93	325855
Exhibit A							

RECEIVED
 BLM AZ STATE OFFICE
 PHOENIX, ARIZONA

<u>Claim Name</u>	<u>Date Located</u>	<u>Date Recorded</u>	<u>Cty</u>	<u>Cty Record Dkt</u>	<u>Page</u>	<u>Date Filed BLM</u>	<u>BLM A MC Serial No.</u>
Kelly #139	11/7/92	12/14/92	Gila	892	601	1/19/93	325856
Kelly #140	11/7/92	12/14/92	Gila	892	604	1/19/93	325857
Kelly #141	11/7/92	12/14/92	Gila	892	607	1/19/93	325858
Kelly #142	11/7/92	12/14/92	Gila	892	610	1/19/93	325859
Kelly #143	11/7/92	12/14/92	Gila	892	613	1/19/93	325860
Kelly #144	11/7/92	12/14/92	Gila	892	616	1/19/93	325861
Kelly #145	11/7/92	12/14/92	Gila	892	619	1/19/93	325862
Kelly #146	11/7/92	12/14/92	Gila	892	622	1/19/93	325863
Kelly #147	11/7/92	12/14/92	Gila	892	625	1/19/93	325864
Kelly #148	11/6/92	12/14/92	Gila	892	628	1/19/93	325865
Kelly #149	11/6/92	12/14/92	Gila	892	631	1/19/93	325866
Kelly #150	11/6/92	12/14/92	Gila	892	634	1/19/93	325867
Kelly #151	7/30/93	8/23/93	Gila	93-635862		8/23/93	327254
Kelly #152	7/30/93	8/23/93	Gila	93-635863		8/23/93	327255
Kelly #153	7/30/93	8/23/93	Gila	93-635864		8/23/93	327256
Kelly #154	7/30/93	8/23/93	Pinal	1936	617		
			Gila	93-635865		8/23/93	327257
Kelly #155	7/30/93	8/23/93	Pinal	1936	619		
			Gila	93-635866		8/23/93	327258
Kelly #157	7/30/93	8/23/93	Pinal	1936	621		
Kelly #158	7/30/93	8/23/93	Pinal	1936	625	8/23/93	327260
			Gila	93-635861		8/23/93	327261
			Pinal	1936	627		
Kelly #159	7/30/93	8/23/93	Pinal	1936	629	8/23/93	327262
Kelly #160	7/30/93	8/23/93	Pinal	1936	631	8/23/93	327263
Kelly #161	7/30/93	8/23/93	Pinal	1936	633	8/23/93	327264
Kelly #162	7/30/93	8/23/93	Pinal	1936	635	8/23/93	327265
Kelly #163	7/30/93	8/23/93	Pinal	1936	637	8/23/93	327266

GROUP VI: (Unpatented mining claims situated in Section 36, Township 1 North, Range 13 East; Section 31, Township 1 North, Range 14 East; Section 1, Township 1 South, Range 13 East; and Section 6, Township 1 South, Range 14 East, G&SR Mer.)

<u>Claim Name</u>	<u>Recorded Book/Docket</u>	<u>Page</u>	<u>BLM A MC Serial No.</u>
Lizard No. 27 (W½)	47	348	28018
Rejected No. 1	31	415	28020
Rejected No. 2	31	416	28019
Amended	52	374	
Rejected No. 3	53	184	28016
Rejected No. 4	493	569	97634
Exhibit A			

RECEIVED
 BLM AZ STATE OFFICE
 2009 AUG 28 A 8:51
 PICTURES ARIZONA

<u>Claim Name</u>	<u>Recorded Book/Docket Page</u>	<u>BLM A MC Serial No.</u>
Rejected No. 5	493 571	97635
Rejected No. 6	493 573	97636
Rejected No. 7	493 575	97637
Rejected No. 8	493 577	97638
Rejected No. 9	493 579	97639
Rejected No. 10	493 581	97640
Rejected No. 11	493 583	97641
Rejected No. 12	493 585	97642
Rejected No. 13	493 587	97643

GROUP VII: (Unpatented mining claims situated in Section 36, Township 1 North, Range 13 East, Gila County, G&SR Mer.)

<u>Claim Name</u>	<u>Location Date</u>	<u>Recorded Book Page</u>	<u>BLM AMC Serial No.</u>
Overside	9/1/39	48 70	27989
Amended	6/17/59	102 43	
Amended	5/23/93	909 127	
Crown Point Ext. No. 1	6/17/59	102 37	27990
Amended	5/23/93	909 131	
Crown Point Ext. No. 2	6/17/59	102 38	27991
Amended	5/23/93	909 133	
Old Abe	9/1/39	48 70	27992
Amended	6/17/59	102 39	
Amended	5/23/93	909 124	
Old Abe No. 1	10/1/39	48 82	27993
Amended	6/17/59	102 41	
Amended	5/23/93	909 129	

RECEIVED
 BLM AZ STATE OFFICE
 2009 AUG 28 A 8:51
 PHOENIX, ARIZONA

GROUP VIII: (Unpatented mining claims situated in Section 36, Township 1 North, Range 13 East, G&SR Mer., Gila County)

<u>Claim Name</u>	<u>Location Date</u>	<u>Cty Record Book Page</u>	<u>BLM A MC Serial No.</u>
Brewery	3/12/1892	4 145	39932
Amended	5/23/93	909 116	
Clipper	1/20/1906	1 286	39933
Amended	5/23/93	909 118	
Old Abe	9/1/39	48 70	39934
Amended	5/23/93	909 124	

Exhibit A

<u>Claim Name</u>	<u>Location Date</u>	<u>Cty Record Book</u>	<u>Page</u>	<u>BLM A MC Serial No.</u>
Thomas Jefferson	9/1/39	48	71	39935
Amended	5/23/93	909	120	
Blue Jay Fraction	11/21/42	48	357	39936
Amended	5/23/93	909	122	
Vat	11/25/59	112	344	39937

GROUP IX: (Unpatented mining claims situated in Section 36, Township 1 North, Range 13 East, G&SR Mer., Gila County)

<u>Claim Name</u>	<u>Location Date</u>	<u>Cty Record Book</u>	<u>Page</u>	<u>BLM A MC Serial No.</u>
Lost Knife #1	5/23/59	100	416	39938
Amended	3/17/68	230	418	
Lost Knife #2	10/28/59	108	133	39939
Amended	3/17/68	230	415	
Manganese Cap	5/06/65	176	507	39940
Amended	3/17/68	230	419	
Galena	5/06/65	176	508	39941
Amended	3/17/68	230	416	
Dew	6/1/68	237	635	39942
Lad	6/1/68	237	636	39943

GROUP X: (Unpatented millsites situated in Section 23 and 26, Township 1 North, Range 13 East, G&SR Mer., Gila County)

<u>Claim Name</u>	<u>Date Located</u>	<u>Date Recorded</u>	<u>Cty Record Dkt</u>	<u>Page</u>	<u>Date Filed BLM</u>	<u>BLM A MC Serial No.</u>
Sick-A-More #1	6/16/93	8/23/93	93-635858		8/23/93	327251
Sick-A-More #2	6/16/93	8/23/93	93-635859		8/23/93	327252
Sick-A-More #3	6/16/93	8/23/93	93-635860		8/23/93	327253


RECEIVED
 BLM AZ STATE OFFICE
 2009 AUG 28 A 8:57
 PHOENIX, ARIZONA

GROUP XI: (Unpatented millsites situated in Sections 25, 26, 35 and 36, Township 1 North, Range 13 East; Section 31, Township 1 North, Range 14 East, Sections 1, 12, Township 1 South, Range 13 East; and Section 6, Township 1 South, Range 14 East, G&SR Mer., Gila and Pinal Counties)

<u>Claim Name</u>	<u>Date Located</u>	<u>Date Recorded</u>	<u>Cty</u>	<u>Cty Record Dkt</u>	<u>Page</u>	<u>Date Filed BLM</u>	<u>BLM A MC Serial No.</u>
Kosher #1	09/12/96	12/04/96	Gila	96-019602		12/03/96	342296
Kosher #2	09/12/96	12/04/96	Gila	96-019603		12/03/96	342297
Kosher #3	09/12/96	12/04/96	Gila	96-019604		12/03/96	342298
Kosher #4	09/12/96	12/04/96	Gila	96-019605		12/03/96	342299
Kosher #5	09/12/96	12/04/96	Gila	96-019606		12/03/96	342300
Kosher #6	09/12/96	12/04/96	Gila	96-019607		12/03/96	342301
Kosher #7	09/12/96	12/04/96	Gila	96-019608		12/03/96	342302
Kosher #8	09/12/96	12/04/96	Gila	96-019609		12/03/96	342303
Kosher #9	09/12/96	12/04/96	Gila	96-019610		12/03/96	342304
Kosher #10	09/12/96	12/04/96	Gila	96-019611		12/03/96	342305
Kosher #11	09/12/96	12/04/96	Gila	96-019612		12/03/96	342306
Kosher #12	09/12/96	12/04/96	Gila	96-019613		12/03/96	342307
Kosher #13	09/12/96	12/04/96	Gila	96-019614		12/03/96	342308
Kosher #14	09/12/96	12/04/96	Gila	96-019615		12/03/96	342309
Kosher #15	09/12/96	12/04/96	Gila	96-019616		12/03/96	342310
Kosher #16	09/12/96	12/04/96	Gila	96-019617		12/03/96	342311
Kosher #17	09/12/96	12/04/96	Gila	96-019618		12/03/96	342312
Kosher #18	09/12/96	12/04/96	Gila	96-019619		12/03/96	342313
Kosher #19	09/12/96	12/04/96	Gila	96-019620		12/03/96	342314
Kosher #20	09/12/96	12/04/96	Gila	96-019621		12/03/96	342315
Kosher #21	09/12/96	12/04/96	Gila	96-019622		12/03/96	342316
Kosher #22	09/12/96	12/04/96	Gila	96-019623		12/03/96	342317
Kosher #23	09/12/96	12/04/96	Gila	96-019624		12/03/96	342318
Kosher #23	09/12/96	12/04/96	Pinal	1996-040016		12/03/96	342319
Kosher #24	09/12/96	12/04/96	Gila	96-019625		12/03/96	342319
Kosher #25	09/12/96	12/04/96	Gila	96-019626		12/03/96	342320
Kosher #26	09/12/96	12/04/96	Gila	96-019627		12/03/96	342321
Kosher #27	09/12/96	12/04/96	Gila	96-019628		12/03/96	342322
Kosher #28	09/12/96	12/04/96	Gila	96-019629		12/03/96	342323
Kosher #29	09/12/96	12/04/96	Gila	96-019630		12/03/96	342324
Kosher #30	09/12/96	12/04/96	Gila	96-019631		12/03/96	342325
Kosher #31	09/12/96	12/04/96	Gila	96-019632		12/03/96	342326
Kosher #32	09/12/96	12/04/96	Pinal	1996-040017		12/03/96	342327
Kosher #33	09/12/96	12/04/96	Gila	96-019633		12/03/96	342328
Kosher #33	09/12/96	12/04/96	Pinal	1996-040018		12/03/96	
Kosher #34	09/12/96	12/04/96	Gila	96-019634		12/03/96	342329
Kosher #34	09/12/96	12/04/96	Pinal	1996-040019		12/03/96	

PHOENIX, ARIZONA

RECEIVED
BLM AZ STATE OFFICE
2001 AUG 23 AM 5 17



<u>Claim Name</u>	<u>Date Located</u>	<u>Date Recorded</u>	<u>Cty</u>	<u>Cty Record Dkt</u>	<u>Page</u>	<u>Date Filed BLM</u>	<u>BLM A MC Serial No.</u>
Kosher #35	09/12/96	12/04/96	Gila	96-019635		12/03/96	342330
Kosher #36	09/12/96	12/04/96	Gila	96-019636		12/03/96	342331
Kosher #37	09/12/96	12/04/96	Gila	96-019637		12/03/96	342332
Kosher #38	09/12/96	12/04/96	Gila	96-019638		12/03/96	342333
Kosher #39	09/12/96	12/04/96	Gila	96-019639		12/03/96	342334
Kosher #40	09/12/96	12/04/96	Gila	96-019640		12/03/96	342335
Kosher #41	09/12/96	12/04/96	Gila	96-019641		12/03/96	342336
Kosher #42	09/12/96	12/04/96	Gila	96-019642		12/03/96	342337
Kosher #43	09/12/96	12/04/96	Gila	96-019643		12/03/96	342338
Kosher #44	09/12/96	12/04/96	Pinal	1996-040020		12/03/96	342339
Kosher #45	09/12/96	12/04/96	Pinal	1996-040021		12/03/96	342340
Kosher #46	09/12/96	12/04/96	Pinal	1996-040022		12/03/96	342341
Kosher #46	09/12/96	12/04/96	Gila	96-019644		12/03/96	
Kosher #47	09/12/96	12/04/96	Pinal	1996-040023		12/03/96	342342
Kosher #47	09/12/96	12/04/96	Gila	96-019645		12/03/96	
Kosher #48	09/12/96	12/04/96	Gila	96-019646		12/03/96	342343
Kosher #49	09/12/96	12/04/96	Gila	96-019647		12/03/96	342344
Kosher #50	09/12/96	12/04/96	Gila	96-019648		12/03/96	342345
Kosher #51	09/12/96	12/04/96	Gila	96-019649		12/03/96	342346
Kosher #52	09/12/96	12/04/96	Gila	96-019650		12/03/96	342347
Kosher #53	09/12/96	12/04/96	Gila	96-019651		12/03/96	342348
Kosher #54	09/12/96	12/04/96	Gila	96-019652		12/03/96	342349
Kosher #55	09/12/96	12/04/96	Gila	96-019653		12/03/96	342350
Kosher #56	09/12/96	12/04/96	Gila	96-019654		12/03/96	342351
Kosher #57	09/12/96	12/04/96	Pinal	1996-040024		12/03/96	342352
Kosher #58	09/12/96	12/04/96	Pinal	1996-040025		12/03/96	342353
Kosher #59	09/12/96	12/04/96	Pinal	1996-040026		12/03/96	342354
Kosher #60	09/12/96	12/04/96	Pinal	1996-040027		12/03/96	342355
Kosher #60	09/12/96	12/04/96	Gila	96-019655		12/03/96	
Kosher #61	09/12/96	12/04/96	Pinal	1996-040028		12/03/96	342356
Kosher #61	09/12/96	12/04/96	Gila	96-019656		12/03/96	
Kosher #62	09/12/96	12/04/96	Gila	96-019657		12/03/96	342357
Kosher #63	09/12/96	12/04/96	Gila	96-019658		12/03/96	342358
Kosher #64	09/12/96	12/04/96	Gila	96-019659		12/03/96	342359
Kosher #65	09/12/96	12/04/96	Gila	96-019660		12/03/96	342360
Kosher #66	09/12/96	12/04/96	Gila	96-019661		12/03/96	342361
Kosher #67	09/12/96	12/04/96	Gila	96-019662		12/03/96	342362
Kosher #68	09/12/96	12/04/96	Gila	96-019663		12/03/96	342363
Kosher #69	09/12/96	12/04/96	Pinal	1996-040029		12/03/96	342364
Kosher #70	09/12/96	12/04/96	Pinal	1996-040030		12/03/96	342365
Kosher #71	09/12/96	12/04/96	Pinal	1996-040031		12/03/96	342366
Kosher #72	09/12/96	12/04/96	Pinal	1996-040032		12/03/96	342367

RECEIVED
 BLM AZ STATE OFFICE
 PHOENIX, ARIZONA

<u>Claim Name</u>	<u>Date Located</u>	<u>Date Recorded</u>	<u>Cty</u>	<u>Cty Record Dkt</u>	<u>Page</u>	<u>Date Filed BLM</u>	<u>BLM A MC Serial No.</u>
Kosher #73	09/12/96	12/04/96	Pinal	1996-040033		12/03/96	342368
Kosher #73	09/12/96	12/04/96	Gila	96-019664		12/03/96	
Kosher #74	09/12/96	12/04/96	Gila	96-019665		12/03/96	342369
Kosher #75	09/12/96	12/04/96	Gila	96-019666		12/03/96	342370
Kosher #76	09/12/96	12/04/96	Gila	96-019667		12/03/96	342371
Kosher #77	09/12/96	12/04/96	Gila	96-019668		12/03/96	342372
Kosher #78	09/12/96	12/04/96	Gila	96-019669		12/03/96	342373
Kosher #79	09/12/96	12/04/96	Gila	96-019670		12/03/96	342374
Kosher #80	09/12/96	12/04/96	Gila	96-019671		12/03/96	342375
Kosher #81	09/12/96	12/04/96	Pinal	1996-040034		12/03/96	342376
Kosher #82	09/12/96	12/04/96	Pinal	1996-040035		12/03/96	342377
Kosher #83	09/12/96	12/04/96	Pinal	1996-040036		12/03/96	342378
Kosher #84	09/12/96	12/04/96	Pinal	1996-040037		12/03/96	342379
Kosher #84	09/12/96	12/04/96	Gila	96-019672		12/03/96	
Kosher #85	09/12/96	12/04/96	Pinal	1996-040038		12/03/96	342380
Kosher #85	09/12/96	12/04/96	Gila	96-019673		12/03/96	
Kosher #86	09/12/96	12/04/96	Gila	96-019674		12/03/96	342381
Kosher #87	09/12/96	12/04/96	Gila	96-019675		12/03/96	342382
Kosher #88	09/12/96	12/04/96	Gila	96-019676		12/03/96	342383
Kosher #89	09/12/96	12/04/96	Gila	96-019677		12/03/96	342384
Kosher #90	09/12/96	12/04/96	Gila	96-019678		12/03/96	342385
Kosher #91	09/12/96	12/04/96	Gila	96-019679		12/03/96	342386
Kosher #92	09/12/96	12/04/96	Gila	96-019680		12/03/96	342387
Kosher #93	09/13/96	12/04/96	Pinal	1996-040039		12/03/96	342388
Kosher #94	09/13/96	12/04/96	Pinal	1996-040040		12/03/96	342389
Kosher #95	09/13/96	12/04/96	Pinal	1996-040041		12/03/96	342390
Kosher #96	09/13/96	12/04/96	Pinal	1996-040042		12/03/96	342391
Kosher #97	09/13/96	12/04/96	Pinal	1996-040043		12/03/96	342392
Kosher #97	09/13/96	12/04/96	Gila	96-019681		12/03/96	
Kosher #98	09/13/96	12/04/96	Pinal	1996-040044		12/03/96	342393
Kosher #98	09/13/96	12/04/96	Gila	96-019682		12/03/96	
Kosher #99	09/13/96	12/04/96	Gila	96-019683		12/03/96	342394
Kosher #100	09/13/96	12/04/96	Gila	96-019684		12/03/96	342395
Kosher #101	09/13/96	12/04/96	Gila	96-019685		12/03/96	342396
Kosher #102	09/13/96	12/04/96	Gila	96-019686		12/03/96	342397
Kosher #103	09/13/96	12/04/96	Gila	96-019687		12/03/96	342398
Kosher #104	09/13/96	12/04/96	Gila	96-019688		12/03/96	342399
Kosher #105	09/13/96	12/04/96	Gila	96-019689		12/03/96	342400
Kosher #106	09/13/96	12/04/96	Gila	96-019690		12/03/96	342401
Kosher #107	09/13/96	12/04/96	Pinal	1996-040045		12/03/96	342402
Kosher #108	09/13/96	12/04/96	Pinal	1996-040046		12/03/96	342403
Kosher #109	09/13/96	12/04/96	Pinal	1996-040047		12/03/96	342404

RECEIVED
 BLM AZ STATE OFFICE
 PINAL, ARIZONA
 09/13/96

<u>Claim Name</u>	<u>Date Located</u>	<u>Date Recorded</u>	<u>Cty</u>	<u>Cty Record Dkt</u>	<u>Page</u>	<u>Date Filed BLM</u>	<u>BLM A MC Serial No.</u>
Kosher #110	09/13/96	12/04/96	Pinal	1996-040048		12/03/96	342405
Kosher #111	09/13/96	12/04/96	Pinal	1996-040049		12/03/96	342406
Kosher #112	09/13/96	12/04/96	Pinal	1996-040050		12/03/96	342407
Kosher #112	09/13/96	12/04/96	Gila	96-019691		12/03/96	
Kosher #113	09/13/96	12/04/96	Pinal	1996-040051		12/03/96	342408
Kosher #113	09/13/96	12/04/96	Gila	96-019692		12/03/96	
Kosher #114	09/13/96	12/04/96	Gila	96-019693		12/03/96	342409
Kosher #115	09/13/96	12/04/96	Gila	96-019694		12/03/96	342410
Kosher #116	09/13/96	12/04/96	Gila	96-019695		12/03/96	342411
Kosher #117	09/13/96	12/04/96	Gila	96-019696		12/03/96	342412
Kosher #118	09/13/96	12/04/96	Gila	96-019697		12/03/96	342413
Kosher #119	09/13/96	12/04/96	Gila	96-019698		12/03/96	342414
Kosher #120	09/13/96	12/04/96	Gila	96-019699		12/03/96	342415
Kosher #121	09/13/96	12/04/96	Gila	96-019700		12/03/96	342416
Kosher #122	09/13/96	12/04/96	Pinal	1996-040052		12/03/96	342417
Kosher #123	09/13/96	12/04/96	Pinal	1996-040053		12/03/96	342418
Kosher #124	09/13/96	12/04/96	Pinal	1996-040054		12/03/96	342419
Kosher #125	09/13/96	12/04/96	Pinal	1996-040055		12/03/96	342420
Kosher #126	09/13/96	12/04/96	Pinal	1996-040056		12/03/96	342421
Kosher #127	09/13/96	12/04/96	Pinal	1996-040057		12/03/96	342422
Kosher #127	09/13/96	12/04/96	Gila	96-019701		12/03/96	
Kosher #128	09/13/96	12/04/96	Pinal	1996-040058		12/03/96	342423
Kosher #128	09/13/96	12/04/96	Gila	96-019702		12/03/96	
Kosher #129	09/13/96	12/04/96	Gila	96-019703		12/03/96	342424
Kosher #130	09/13/96	12/04/96	Gila	96-019704		12/03/96	342425
Kosher #131	09/13/96	12/04/96	Gila	96-019705		12/03/96	342426
Kosher #132	09/13/96	12/04/96	Gila	96-019706		12/03/96	342427
Kosher #133	09/13/96	12/04/96	Gila	96-019707		12/03/96	342428
Kosher #134	09/13/96	12/04/96	Gila	96-019708		12/03/96	342429
Kosher #135	09/13/96	12/04/96	Gila	96-019709		12/03/96	342430
Kosher #136	09/13/96	12/04/96	Gila	96-019710		12/03/96	342431
Kosher #137	09/13/96	12/04/96	Gila	96-019711		12/03/96	342432
Kosher #138	09/13/96	12/04/96	Pinal	1996-040059		12/03/96	342433
Kosher #139	09/13/96	12/04/96	Pinal	1996-040060		12/03/96	342434
Kosher #140	09/13/96	12/04/96	Pinal	1996-040061		12/03/96	342435
Kosher #141	09/13/96	12/04/96	Pinal	1996-040062		12/03/96	342436
Kosher #142	09/13/96	12/04/96	Pinal	1996-040063		12/03/96	342437
Kosher #143	09/13/96	12/04/96	Pinal	1996-040064		12/03/96	342438
Kosher #144	09/13/96	12/04/96	Pinal	1996-040065		12/03/96	342439
Kosher #144	09/13/96	12/04/96	Gila	1996-019712		12/03/96	
Kosher #145	09/13/96	12/04/96	Pinal	1996-040066		12/03/96	342440
Kosher #145	09/13/96	12/04/96	Gila	1996-019713		12/03/96	

RECEIVED
 BLM ARIZONA STATE OFFICE
 DIRECTOR, ARIZONA

<u>Claim Name</u>	<u>Date Located</u>	<u>Date Recorded</u>	<u>Cty</u>	<u>Cty Record Dkt</u>	<u>Page</u>	<u>Date Filed BLM</u>	<u>BLM A MC Serial No.</u>
Kosher #146	09/13/96	12/04/96	Gila	1996-019714		12/03/96	342441
Kosher #147	09/13/96	12/04/96	Gila	1996-019715		12/03/96	342442
Kosher #148	09/13/96	12/04/96	Gila	1996-019716		12/03/96	342443
Kosher #149	09/13/96	12/04/96	Gila	1996-019717		12/03/96	342444
Kosher #150	09/13/96	12/04/96	Gila	1996-019718		12/03/96	342445
Kosher #151	09/13/96	12/04/96	Gila	1996-019719		12/03/96	342446
Kosher #152	09/13/96	12/04/96	Gila	1996-019720		12/03/96	342447
Kosher #153	09/13/96	12/04/96	Gila	1996-019721		12/03/96	342448
Kosher #154	09/13/96	12/04/96	Gila	1996-019722		12/03/96	342449
Kosher #155	09/13/96	12/04/96	Gila	1996-019723		12/03/96	342450
Kosher #156	09/13/96	12/04/96	Pinal	1996-040067		12/03/96	342451
Kosher #157	09/13/96	12/04/96	Pinal	1996-040068		12/03/96	342452
Kosher #158	09/13/96	12/04/96	Pinal	1996-040069		12/03/96	342453
Kosher #159	09/13/96	12/04/96	Pinal	1996-040070		12/03/96	342454
Kosher #160	09/13/96	12/04/96	Pinal	1996-040071		12/03/96	342455
Kosher #161	09/14/96	12/04/96	Pinal	1996-040072		12/03/96	342456
Kosher #162	09/14/96	12/04/96	Pinal	1996-040073		12/03/96	342457
Kosher #163	09/14/96	12/04/96	Pinal	1996-040074		12/03/96	342458
Kosher #163	09/14/96	12/04/96	Gila	1996-019724		12/03/96	342459
Kosher #164	09/14/96	12/04/96	Pinal	1996-040075		12/03/96	342460
Kosher #164	09/14/96	12/04/96	Gila	1996-019725		12/03/96	342461
Kosher #165	09/14/96	12/04/96	Gila	1996-019726		12/03/96	342462
Kosher #166	09/14/96	12/04/96	Gila	1996-019727		12/03/96	342463
Kosher #167	09/14/96	12/04/96	Gila	1996-019728		12/03/96	342464
Kosher #168	09/14/96	12/04/96	Gila	1996-019729		12/03/96	342465
Kosher #169	09/14/96	12/04/96	Gila	1996-019730		12/03/96	342466
Kosher #170	09/14/96	12/04/96	Gila	1996-019731		12/03/96	342467
Kosher #171	09/14/96	12/04/96	Gila	1996-019732		12/03/96	342468
Kosher #172	09/14/96	12/04/96	Gila	1996-019733		12/03/96	342469
Kosher #173	09/14/96	12/04/96	Gila	1996-019734		12/03/96	342470
Kosher #174	09/14/96	12/04/96	Pinal	1996-040076		12/03/96	342471
Kosher #175	09/14/96	12/04/96	Pinal	1996-040077		12/03/96	342472
Kosher #176	09/14/96	12/04/96	Pinal	1996-040078		12/03/96	342473
Kosher #177	09/14/96	12/04/96	Pinal	1996-040079		12/03/96	342474
Kosher #178	09/14/96	12/04/96	Pinal	1996-040080		12/03/96	342475
Kosher #179	09/14/96	12/04/96	Pinal	1996-040081		12/03/96	342476
Kosher #180	09/14/96	12/04/96	Pinal	1996-040082		12/03/96	342477
Kosher #181	09/14/96	12/04/96	Pinal	1996-040083		12/03/96	342478
Kosher #182	09/14/96	12/04/96	Pinal	1996-040084		12/03/96	342479
Kosher #182	09/14/96	12/04/96	Gila	1996-019735		12/03/96	342480
Kosher #183	09/14/96	12/04/96	Pinal	1996-040085		12/03/96	342481
Kosher #183	09/14/96	12/04/96	Gila	1996-019736		12/03/96	342482

PHOENIX, ARIZONA

RECEIVED
BLM AZ STATE OFFICE

<u>Claim Name</u>	<u>Date Located</u>	<u>Date Recorded</u>	<u>Cty</u>	<u>Cty Record Dkt</u>	<u>Page</u>	<u>Date Filed BLM</u>	<u>BLM A MC Serial No.</u>
Kosher #184	09/14/96	12/04/96	Gila	1996-019737		12/03/96	342479
Kosher #185	09/14/96	12/04/96	Gila	1996-019738		12/03/96	342480
Kosher #186	09/14/96	12/04/96	Pinal	1996-040086		12/03/96	342481
Kosher #187	09/14/96	12/04/96	Pinal	1996-040087		12/03/96	342482
Kosher #188	09/14/96	12/04/96	Pinal	1996-040088		12/03/96	342483
Kosher #189	09/14/96	12/04/96	Pinal	1996-040089		12/03/96	342484
Kosher #190	09/14/96	12/04/96	Pinal	1996-040090		12/03/96	342485
Kosher #191	09/14/96	12/04/96	Pinal	1996-040091		12/03/96	342486
Kosher #192	09/14/96	12/04/96	Pinal	1996-040092		12/03/96	342487
Kosher #193	09/14/96	12/04/96	Pinal	1996-040093		12/03/96	342488
Kosher #193	09/14/96	12/04/96	Gila	1996-019739		12/03/96	
Kosher #194	09/14/96	12/04/96	Pinal	1996-040094		12/03/96	342489
Kosher #194	09/14/96	12/04/96	Gila	1996-019740		12/03/96	
Kosher #195	09/14/96	12/04/96	Gila	1996-019741		12/03/96	342490
Kosher #196	09/14/96	12/04/96	Gila	1996-019742		12/03/96	342491
Kosher #197	09/14/96	12/04/96	Pinal	1996-040095		12/03/96	342492
Kosher #198	09/14/96	12/04/96	Pinal	1996-040096		12/03/96	342493
Kosher #199	09/14/96	12/04/96	Pinal	1996-040097		12/03/96	342494
Kosher #200	09/14/96	12/04/96	Pinal	1996-040098		12/03/96	342495
Kosher #201	09/14/96	12/04/96	Pinal	1996-040099		12/03/96	342496
Kosher #202	09/14/96	12/04/96	Pinal	1996-040100		12/03/96	342497
Kosher #203	09/14/96	12/04/96	Pinal	1996-040101		12/03/96	342498
Kosher #204	09/14/96	12/04/96	Pinal	1996-040102		12/03/96	342499
Kosher #205	09/14/96	12/04/96	Pinal	1996-040103		12/03/96	342500
Kosher #205	09/14/97	12/04/96	Gila	1996-019743		12/03/96	
Kosher #206	09/14/97	12/04/96	Gila	1996-019744		12/03/96	342501
Kosher #207	09/14/96	12/04/96	Pinal	1996-040104		12/03/96	342502
Kosher #208	09/14/96	12/04/96	Pinal	1996-040105		12/03/96	342503
Kosher #209	09/14/96	12/04/96	Pinal	1996-040106		12/03/96	342504
Kosher #210	09/14/96	12/04/96	Pinal	1996-040107		12/03/96	342505
Kosher #211	09/14/96	12/04/96	Pinal	1996-040108		12/03/96	342506
Kosher #211	09/14/96	12/04/96	Gila	1996-019745		12/03/96	
Kosher #212	09/14/96	12/04/96	Gila	1996-019746		12/03/96	342507
Kosher #213	09/14/96	12/04/96	Gila	1996-019747		12/03/96	342508
Kosher #214	09/14/96	12/04/96	Gila	1996-019748		12/03/96	342509
Kosher #215	09/14/96	12/04/96	Gila	1996-019749		12/03/96	342510
Kosher #216	09/14/96	12/04/96	Gila	1996-019750		12/03/96	342511
Kosher #217	09/14/96	12/04/96	Gila	1996-019751		12/03/96	342512
Kosher #218	09/14/96	12/04/96	Gila	1996-019752		12/03/96	342513
Kosher #219	09/14/96	12/04/96	Gila	1996-019753		12/03/96	342514
Kosher #220	06/28/02	07/24/02	Pinal	2002-039180		07/25/02	356448
Kosher #221	06/28/02	07/24/02	Pinal	2002-039181		07/25/02	356449

PHOENIX, ARIZONA

RECEIVED
BLM AZ STATE OFFICE
PHOENIX, ARIZONA
AUG 28 2002

<u>Claim Name</u>	<u>Date Located</u>	<u>Date Recorded</u>	<u>Cty</u>	<u>Cty Record Dkt</u>	<u>Page</u>	<u>Date Filed BLM</u>	<u>BLM A MC Serial No.</u>
Kosher #222	06/28/02	07/24/02	Pinal	2002-039182		07/25/02	356450
Kosher #223	06/28/02	07/24/02	Pinal	2002-039183		07/25/02	356451 ✓
Kosher #224	06/28/02	07/24/02	Pinal	2002-039184		07/25/02	356452
Kosher #225	09/07/05	10/11/05	Pinal	2005-137450		09/08/05	367050
Kosher #226	09/07/05	10/11/05	Pinal	2005-137451		09/08/05	367051
Kosher #227	09/07/05	10/11/05	Pinal	2005-137449		09/08/05	367052
Kosher #228	09/07/05	10/11/05	Pinal	2005-137448		09/08/05	367053 ✓
Kosher #229	09/07/05	10/11/05	Pinal	2005-137447		09/08/05	367054

GROUP XII: (Unpatented mining claims situated in Section 1, Township 1 South, Range 13 East and Section 6, Township 1 South, Range 14 East, G&SR Mer., Gila County)

<u>Claim Name</u>	<u>Date Located</u>	<u>Date Recorded</u>	<u>Cty</u>	<u>Cty Record Dkt</u>	<u>Page</u>	<u>Date Filed BLM</u>	<u>BLM A MC Serial No.</u>
RJD #1	12/5/97	2/27/98	Gila	1998	2760	3/2/98	349780
RJD #2	12/5/97	2/27/98	Gila	1998	2761	3/2/98	349781
RJD #4	5/17/98	6/5/98	Gila	1998	8633	7/9/98	350335 ✓

I:\FILES\DOCS\CARL10\260626\DOC\FQ9751.DOC

RECEIVED
 BLM AZ STATE OFFICE
 2009 AUG 28 A 8:51
 PHOENIX, ARIZONA

United States Department of the Interior
Bureau of Land Management
 BUSINESS & SUPPORT SVCS DIV
 ONE N CENTRAL AVE SUITE 800
 PHOENIX, AZ 85004 -4427
 Phone: (602) 417-9200

Receipt

No: 1990422

Transaction #: 2054629	
Date of Transaction: 08/28/2009	
CUSTOMER:	JOHN LACY 2525 E BROADWAY BLVD STE 200 TUCSON,AZ 85716-5350 US

LINE #	QTY	DESCRIPTION	REMARKS	UNIT PRICE	TOTAL
1	1.00	LOCATABLE MINERALS / MINING CLAIMS-NOT NEW-UNADJUD,ONE AUTH NO. ONLY / MINING CLAIM MONEY RECEIVED CASES: AMC298647/\$69160.00	MAINT 2010	- n/a -	69160.00
TOTAL:					\$69,160.00

PAYMENT INFORMATION					
1	AMOUNT:	69160.00	POSTMARKED:	08/26/2009	
	TYPE:	CHECK	RECEIVED:	08/28/2009	
	CHECK NO:	00016102			
	NAME:	CARLOTA COPPER COMPANY PO BOX 1009 MIAMI AZ 85539 US			

REMARKS

This receipt was generated by the automated BLM Collections and Billing System and is a paper representation of a portion of the official electronic record contained therein.

AMC 40935
97634
129535
7735
17738
384552
35792
138512
215329
319065
327204
364145
370110
384697
363628
393546

BHP Copper Inc.
Pinto Valley Operations

August 2009
Hand Delivered

United States Department of the Interior
Bureau of Land Management-Arizona State Office
One North Central
Suite 800
Phoenix, Arizona 85004

ATTN: Records Section.

RE: Notice of Intent to Hold and Payment of 2009-2010 Annual Claim Maintenance Fees for BHP Copper Inc. Pinto Valley Operations, Miami Arizona.

To Whom It May Concern:

The Final Rule as published in the Federal Register implements provisions of the Interior Department and related agencies, Appropriations Act of 1993 (the "Act") that requires an annual rental fee of \$140.00 (from \$100.00 in 2003 and prior) for each unpatented mining claim and site located and held under the General Mining Law of 1872.

This will serve as notice that BHP Copper Inc. Pinto Valley Operations, whose address for purposes of this filing is: P.O. Box 100 Miami, Arizona 85539. BHP Copper Inc. Pinto Valley Operations intends to hold the mining claims and/or mill sites described in **Exhibit A** attached hereto for the assessment years 2009/2010, by payment of the annual claim maintenance fees (43 CFR 3834.11(a)(2)) of \$140.00 per claim or site (total of ~~407,389~~ ^{407,389} **\$54,460.00** is made herewith for such assessment year for each of the claims and sites the name and BLM serial number of which, and the book and page or index number of recording of the location notice is official records of Gila and Pinal Counties, Arizona of which are set forth in **Exhibit A** attached hereto and by this reference incorporated herein.

Sincerely,



Daniel L Mead
of Cornerstone Lands DLM/LLC.
Agent for BHP Copper Inc. Pinto Valley Operations

Enc. Exhibit A
BHP Copper Inc. Check Number 0000113565

Km

RECEIVED
BLM AZ STATE OFFICE
PHOENIX, ARIZONA
AUG 14 A 9:06



NOTICE OF INTENT TO HOLD

MAINTENANCE FEE
2009-2010 ASSESSMENT YEAR

BHP Copper Inc.
Pinto Valley Operations

Exhibit "A"

BLM Serial Number	Name	Docket	Book	Page
1	AMC 7735	Mary 1	426	246
2	AMC 7736	Mary 2	426	247
3	AMC 7737	Mary 3	426	248
4	AMC 7738	Mary 4	426	249
5	AMC 7739	Mary 5	426	250
6	AMC 7740	Mary 6	426	251
7	AMC 27738	Cowboy No. 1 amended		42 127
8	AMC 27739	Cowboy No. 2 amended		42 128
9	AMC 27740	Cowboy No. 3 amended		42 129
10	AMC 27741	Rita		47 150
11	AMC 27742	Copper Site amended		42 124
12	AMC 27743	Pine Tree amended		42 126
13	AMC 384552	BOB #1		2007-011669
14	AMC 384553	BOB #2		2007-011670
15	AMC 384554	BOB #3		2007-011671
16	AMC 384555	BOB #4		2007-011672
17	AMC 384556	BOB #5		2007-011673
18	AMC 384557	BOB #6		2007-011674
19	AMC 27747	Hammer		47 127
20	AMC 27748	Joan		47 128
21	AMC 27749	Southern Cross		47 151
22	AMC 27750	Midnight Test amended		42 125
23	AMC 27751	Copper Bottom No. 1	amended	42 195
24	AMC 27752	Copper Bottom No. 6	amended	42 194
25	AMC 27753	Copper Bottom No. 8		47 385
26	AMC 27754	Copper Bottom No. 9		47 386
27	AMC 27755	Copper Bottom No. 10		47 387
28	AMC 27757	Hill No. 2	280	10
29	AMC 27758	Hill No. 3	280	11
30	AMC 27759	Hill No. 4	280	12
31	AMC 27760	Hill No. 5	280	13

RECEIVED
PLMAZ STATE OFFICE
2009 AUG 14 A 9:06

32	AMC 27761	Hill No. 6	280		14
33	AMC 27762	Hill No. 7	280		15
34	AMC 27763	Hill No. 8	280		16
35	AMC 27764	Hill No. 9	280		17
36	AMC 27765	Hill No. 10	280		18
37	AMC 27798	Skunk 1	343		203
38	AMC 27799	Skunk 2	343		204
39	AMC 27800	Skunk 3	343		205
40	AMC 27801	Rita No. 15	173		540
41	AMC 27802	Sunrise		48	35
42	AMC 27803	Limestone #1		49	150
43	AMC 27804	Limestone #2		49	150
44	AMC 27805	Limestone #3		49	151
45	AMC 27806	Limestone #4	154		638
46	AMC 27807	Limestone No. 5	154		639
✓ 47	AMC 27817	Ash 16	325		57
✓ 48	AMC 27882	Ash 95	325		122
✓ 49	AMC 27987	Baseline No. 1	284		856
✓ 50	AMC 27988	Baseline No. 2	284		857
51	AMC 27994	Tunnel	10		502
52	AMC 27995	Fly No. 1	157		230
53	AMC 27996	Fly No. 2	157		231
54	AMC 27997	Fly No. 3	157		232
55	AMC 27998	Fly No. 4	157		233
56	AMC 27999	Fly No. 5	157		234
57	AMC 28000	Fly No. 6	157		235
58	AMC 28001	Fly No. 7	157		236
59	AMC 28002	Fly No. 8	157		237
60	AMC 28003	Fly No. 9	157		238
61	AMC 28004	Fly No. 10	157		239
62	AMC 28005	Fly No. 11	157		240
63	AMC 28006	Fly No. 12	157		241
64	AMC 28007	Fly No. 13	157		242
65	AMC 28008	Blue Bird #4		47	415
66	AMC 28009	Conquistador No. 1	amended	49	305
67	AMC 28010	Arizona No. 23	amended	49	304
68	AMC 28011	Arizona No. 24	amended	49	305
69	AMC 28012	Black Eagle #2	107		223
70	AMC 28013	Gold Coin	154		449
71	AMC 28014	Black Owl		43	614
72	AMC 28015	White Owl		43	613
73	AMC 28023	Peak No. 3	333		331

RECEIVED
 ELM AZ STATE OFFICE
 2009 AUG 14 A 9:06

74	AMC 28025	Peak No. 7	333		333
75	AMC 28026	Peak No. 8	333		334
76	AMC 28027	Peak No. 9	335		703
77	AMC 28028	Peak No. 10	335		704
78	AMC 28031	Peak No. 14	367		606
79	AMC 28032	Peak No. 15	367		607
80	AMC 28033	Peak No. 17	367		608
81	AMC 28036	Peak No. 22	390		9
82	AMC 28037	Peak No. 24	402		700
83	AMC 28038	Peak 25	405		974
84	AMC 28040	Peak 28	414		719
85	AMC 28041	Key	312		587
86	AMC 28042	Key No. 1	312		588
87	AMC 28043	November Re-located		50	7
88	AMC 28044	October		50	8
89	AMC 28045	Cities No. 1	290		871
90	AMC 28046	Cities No. 2	290		872
91	AMC 28047	Cities No. 3	290		873
92	AMC 28048	Cities No. 4	290		874
93	AMC 28049	Cities No. 5	290		875
94	AMC 28050	Cities No. 6	290		876
95	AMC 28051	Cities No. 7	290		877
96	AMC 28052	Cities No. 8	290		878
97	AMC 28053	Cities No. 9	290		879
98	AMC 28054	Cities No. 10	290		880
99	AMC 28055	Cities No. 11	290		881
100	AMC 28056	Cities No. 12	290		882
101	AMC 28057	Cities No. 13	290		883
102	AMC 28058	Evening Star		39	356
103	AMC 28059	Zee No. 2	284		855
104	AMC 35792	Quartz Site (A)	466		191
105	AMC 35793	Quartz Site No. 2 (A)	466		190
106	AMC 35794	Quartz Site No. 3 (A)	466		189
107	AMC 35800	Quartz Site No. 9 (A)	466		183
108	AMC 35801	Quartz Site No. 10 (A)	466		182
109	AMC 35806	Quartz Site No. 15 (A)	466		177
110	AMC 35807	Quartz Site No. 16 (A)	466		176
111	AMC 35808	Quartz Site No. 17 (A)	466		175
112	AMC 35809	Quartz Site No. 18 (A)	466		174
113	AMC 35810	Quartz Site No. 19 (A)	466		173
114	AMC 35811	Quartz Site No. 20 (A)	466		172
115	AMC 35812	Quartz Site No. 21 (A)	466		171

PHOENIX, ARIZONA

2009 AUG 14 A 9:06

RECEIVED
BLM AZ STATE OFFICE

✓ 116	AMC 35813	Quartz Site No. 22 (A)	466	170
✓ 117	AMC 35814	Quartz Site No. 23 (A)	466	169
✓ 118	AMC 35815	Quartz Site No. 24 (A)	466	168
✓ 119	AMC 35816	Quartz Site No. 25 (A)	466	167
✓ 120	AMC 35820	Quartz Site #28 (A)	466	165
✓ 121	AMC 35821	Silver Bell (A)	466	192
✓ 122	AMC 35824	Janie No. 1 (A)	466	194
✓ 123	AMC 35825	Janie No. 2 (A)	466	195
✓ 124	AMC 35830	Copper Bottom #2 (A)	466	202
✓ 125	AMC 35831	Copper Bottom #5 (A)	466	215
✓ 126	AMC 35832	Copper Bottom #7 (A)	466	201
✓ 127	AMC 35833	Copper Bottom #11 (A)	466	216
✓ 128	AMC 35834	Copper Bottom #12 (A)	466	217
✓ 129	AMC 35835	Copper Bottom #13 (A)	466	218
✓ 130	AMC 40744	East Water	469	458
✓ 131	AMC 97644	Peak 34	493	567
✓ 132	AMC 129535	Peak 94	534	775
✓ 133	AMC 138512	K1	542	700
✓ 134	AMC 138513	K2	542	702
✓ 135	AMC 138514	K3	542	704
✓ 136	AMC 138515	K4	542	706
✓ 137	AMC 138516	K5	542	708
✓ 138	AMC 138517	K6	542	710
✓ 139	AMC 138518	K7	542	712
✓ 140	AMC 138519	K8	542	714
✓ 141	AMC 138520	K9	542	716
✓ 142	AMC 138521	K10	542	718
✓ 143	AMC 138522	K11	542	720
✓ 144	AMC 138523	K12	542	722
✓ 145	AMC 138524	K13	542	724
✓ 146	AMC 138525	K14	542	726
✓ 147	AMC 138526	K15	542	728
✓ 148	AMC 138527	K16	542	730
✓ 149	AMC 138528	K17	542	732
✓ 150	AMC 138529	K18	542	734
✓ 151	AMC 138530	K19	542	736
✓ 152	AMC 138531	K20	542	738
✓ 153	AMC 138532	K21	542	740
✓ 154	AMC 138533	K22	542	742
✓ 155	AMC 138534	K23	542	744
✓ 156	AMC 138535	K24	542	746
✓ 157	AMC 138536	K25	542	748

RECEIVED
 BLM AZ STATE OFFICE
 2009 AUG 14 A 9:06

158	AMC 138537	K26	542	750
159	AMC 138538	K27	542	752
160	AMC 138539	K28	542	754
161	AMC 138540	K29	542	756
162	AMC 138541	K30	542	758
163	AMC 138542	K31	542	760
164	AMC 138543	K32	542	762
165	AMC 138544	K33	542	764
166	AMC 138545	K34	542	766
167	AMC 138546	K35	542	768
168	AMC 142565	M1	549	363
169	AMC 215329	D1	606	157
170	AMC 215330	D2	606	159
171	AMC 215331	D3	606	161
172	AMC 215332	D4	606	163
173	AMC 215333	D5	606	165
174	AMC 215334	D6	606	167
175	AMC 215335	D7	606	169
176	AMC 215336	D8	606	171
177	AMC 215337	D9	606	173
178	AMC 215338	D10	606	175
179	AMC 215339	D11	606	177
180	AMC 215340	D12	606	179
181	AMC 215341	D13	606	181
182	AMC 215344	D16	606	187
183	AMC 215345	D17	606	189
184	AMC 319065	Hill No. 11	855	828
185	AMC 319066	Hill No. 12	855	830
186	AMC 319067	Hill No. 13	855	832
187	AMC 327204	P1	93-634671	ARIZONA
188	AMC 327205	P2	93-634672	
189	AMC 327206	P3	93-634673	
190	AMC 327207	P4	93-634674	
191	AMC 327208	P5	93-634675	
192	AMC 327209	P6	93-634676	
193	AMC 327210	P7	93-634677	
194	AMC 327211	P8	93-634678	
195	AMC 327212	P9	93-634679	
196	AMC 327213	P10	93-634680	
197	AMC 327214	P11	93-634681	
198	AMC 327215	P12	93-634682	
199	AMC 327216	P13	93-634683	

2009 AUG 14 A 9:06

RECEIVED
BLM AZ STATE OFFICE

200	AMC 327217	P14		93-634684
201	AMC 327218	P15		93-634685
202	AMC 327219	P16		93-634686
203	AMC 327220	P17		93-634687
204	AMC 327221	P18		93-634688
205	AMC 364145	E-1		2005-000510
206	AMC 364146	E-2		2005-000511
207	AMC 364147	E-3		2005-000512
208	AMC 364148	E-4		2005-000513
209	AMC 370110	RJ #1		2006-003905
210	AMC 370111	RJ #2		2006-003906
211	AMC 370112	RJ #3		2006-003907
212	AMC 370113	RJ #4		2006-003908
213	AMC 370114	RJ #5		2006-003909
214	AMC 370115	RJ #6		2005-003910
215	AMC 370116	RJ #7		2006-003911
216	AMC 370117	RJ #8		2006-003912
217	AMC 370118	RJ #9		2006-003913
218	AMC 370119	RJ #10		2006-003914
219	AMC 370120	RJ #11		2006-003915
220	AMC 370121	RJ #12		2006-003916
221	AMC 370122	RJ #13		2006-003917
222	AMC 370123	RJ #14		2006-003918
223	AMC 370124	RJ #15		2006-003919
224	AMC 370125	RJ #16		2006-003920
225	AMC 370126	RJ #17		2006-003921
226	AMC 370127	RJ #18		2006-003922
227	AMC 370128	RJ #19		2006-003923
228	AMC 370129	RJ #20		2006-003924
229	AMC 370130	RJ #21		2006-003925
230	AMC 370131	RJ #22		2006-003926
231	AMC 370132	RJ #23		2006-003927
232	AMC 370133	RJ #24		2006-003928
233	AMC 370134	RJ #25		2006-003929
234	AMC 370135	RJ #26		2006-003930
235	AMC 370136	RJ #27		2006-003931
236	AMC 370137	RJ #28		2006-003932
237	AMC 370138	RJ #29		2006-003933
238	AMC 370139	RJ #30		2006-003934
239	AMC 370140	RJ #31		2006-003935
240	AMC 370141	RJ #32		2006-003936
241	AMC 370142	RJ #33		2006-003937

PHOENIX, ARIZONA

2009 AUG 14 A 9:06

RECEIVED
BLM AZ STATE OFFICE

242	AMC 370143	RJ #34		2006-003938	
243	AMC 370144	RJ #35		2006-003939	
244	AMC 370145	RJ #36		2006-003940	
245	AMC 370146	RJ #37		2006-003941	
246	AMC 370147	RJ #38		2006-003942	
247	AMC 370148	RJ #39		2006-003943	
248	AMC 370149	RJ #40		2006-003944	
249	AMC 370150	RJ #41		2006-003945	
250	AMC 370151	RJ #42		2006-003946	
251	AMC 370152	RJ #43		2006-003947	
252	AMC 370153	RJ #44		2006-003948	
253	AMC 370154	RJ #45		2006-003949	
254	AMC 370155	RJ #46		2006-003950	
255	AMC 370156	RJ #47		2006-003951	
256	AMC 370157	RJ #48		2006-003952	
257	AMC 370158	RJ #49		2006-003953	
258	AMC 370159	RJ #50		2006-003954	
259	AMC 370160	RJ #51		2006-003955	
260	AMC 370161	RJ #52		2006-003956	
261	AMC 370162	RJ #53		2006-003957	
262	AMC 370163	RJ #54		2006-003958	
263	AMC 370164	RJ #55		2006-003959	
264	AMC 370165	RJ #56		2006-003960	
265	AMC 370166	RJ #57		2006-003961	
266	AMC 370167	RJ #58		2006-003962	
267	AMC 370168	RJ #59		2006-003963	
268	AMC 370169	RJ #60		2006-003964	
269	AMC 370170	RJ #61		2006-003965	
270	AMC 370171	RJ #62		2006-003966	
271	AMC 370172	RJ #63		2006-003967	
272	AMC 370173	RJ #64		2006-003968	
273	AMC 384697	RJ #65		2007-012073	
274	AMC 384698	RJ #66		2007-012074	
275	AMC 384699	RJ #67		2007-012075	
276	AMC 384700	RJ #68		2007-012076	
277	AMC 384701	RJ #69		2007-012077	
278	AMC 384702	RJ #70		2007-012078	
279	AMC 384703	RJ #71		2007-012079	
280	AMC 384704	RJ #72		2007-012080	
281	AMC 363628	BOO 1		2006-101318	
282	AMC 363629	BOO 2		2006-101319	
283	AMC 363630	BOO 3		2006-101320	

PHOENIX, ARIZONA

2009 AUG 14 A 9:07

RECEIVED
ELM AZ STATE OFFICE

284	AMC 363631	BOO 4		2006-101321	
285	AMC 363632	BOO 5		2006-101322	
286	AMC 363633	BOO 6		2006-101323	
287	AMC 363634	BOO 7		2006-101324	
288	AMC 363635	BOO 8		2006-101325	
289	AMC 363636	BOO 9		2006-101326	
290	AMC 363637	BOO 10		2006-101327	
291	AMC 363638	BOO 11		2006-101328	
291	AMC 363639	BOO 12		2006-101329	
293	AMC 363640	BOO 13		2006-101330	
294	AMC 363641	BOO 14		2006-101331	
295	AMC 363642	BOO 15		2006-101332	
296	AMC 363643	BOO 16		2006-101333	
297	AMC 363644	BOO 17		2006-101334	
298	AMC 363645	BOO 18		2006-101335	
299	AMC 363646	BOO 19		2006-101336	
300	AMC 363647	BOO 20		2006-101337	
301	AMC 363648	BOO 21		2006-101338	
302	AMC 363649	BOO 22		2006-101339	
303	AMC 363650	BOO 23		2006-101340	
304	AMC 363651	BOO 24		2006-101341	
305	AMC 363652	BOO 25		2006-101342	
306	AMC 363653	BOO 26		2006-101343	
307	AMC 363654	BOO 27		2006-101344	
308	AMC 363655	BOO 28		2006-101345	
309	AMC 363656	BOO 29		2006-101346	
310	AMC 363657	BOO 30		2006-101347	
311	AMC 363658	BOO 31		2006-101348	
312	AMC 363659	BOO 32		2006-101349	
313	AMC 363660	BOO 33		2006-101350	
314	AMC 363661	BOO 34		2006-101351	
315	AMC 363662	BOO 35		2006-101352	
316	AMC 363663	BOO 36		2006-101353	
317	AMC 363664	BOO 37		2006-101354	
318	AMC 363665	BOO 38		2006-101355	
319	AMC 363666	BOO 39		2006-101356	
320	AMC 363667	BOO 40		2006-101357	
321	AMC 363668	BOO 41		2006-101358	
322	AMC 363669	BOO 42		2006-101359	
323	AMC 363670	BOO 43		2006-101360	
324	AMC 363671	BOO 44		2006-101361	
325	AMC 363672	BOO 45		2006-101362	

PHOENIX, ARIZONA

2009 AUG 14 A 9:07

RECEIVED
RIMAZ STATE OFFICE

326	AMC 363673	BOO 46		2006-101363	
327	AMC 363674	BOO 47		2006-101364	
328	AMC 363675	BOO 48		2006-101365	
329	AMC 363676	BOO 49		2006-101366	
330	AMC 363677	BOO 50		2006-101367	
331	AMC 363678	BOO 51		2006-101368	
332	AMC 363679	BOO 52		2006-101369	
333	AMC 363680	BOO 53		2006-101370	
334	AMC 363681	BOO 54		2006-101371	
335	AMC 363682	BOO 55		2006-101372	
336	AMC 363683	BOO 56		2006-101373	
337	AMC 363684	BOO 57		2006-101374	
338	AMC 363685	BOO 58		2006-101375	
339	AMC 363686	BOO 59		2006-101376	
340	AMC 363687	BOO 60		2006-101377	
341	AMC 363688	BOO 61		2006-101378	
342	AMC 363689	BOO 62		2006-101379	
343	AMC 363690	BOO 63		2006-101380	
344	AMC 363691	BOO 64		2006-101381	
345	AMC 363692	BOO 65		2006-101382	
346	AMC 363693	BOO 66		2006-101383	
347	AMC 363694	BOO 67		2006-101384	
348	AMC 363695	BOO 68		2006-101385	
349	AMC 363696	BOO 69		2006-101386	
350	AMC 363697	BOO 70		2006-101387	
351	AMC 363698	BOO 71		2006-101388	
352	AMC 363699	BOO 72		2006-101389	
353	AMC 363700	BOO 73		2006-101390	
354	AMC 363701	BOO 74		2006-101391	
355	AMC 363702	BOO 75		2006-101392	
356	AMC 363703	BOO 76		2006-101393	
357	AMC 363704	BOO 77		2006-101394	
358	AMC 363705	BOO 78		2006-101395	
359	AMC 363706	BOO 79		2006-101396	
360	AMC 363707	BOO 80		2006-101397	
361	AMC 363708	BOO 81		2006-101398	
362	AMC 363709	BOO 82		2006-101399	
363	AMC 363710	BOO 83		2006-101400	
364	AMC 363711	BOO 84		2006-101401	
365	AMC 363712	BOO 85		2006-101402	
366	AMC 363713	BOO 86		2006-101403	
367	AMC 363714	BOO 87		2006-101404	

PHOENIX, ARIZONA

2009 AUG 14 A 9:07

RECEIVED
GLM AZ STATE OFFICE

368	AMC 363715	BOO 88		2006-101405
369	AMC 363716	BOO 89		2006-101406
370	AMC 363717	BOO 90		2006-101407
371	AMC 363718	BOO 91		2006-101408
372	AMC 363719	BOO 92		2006-101409
373	AMC 363720	BOO 93		2006-101410
374	AMC 363721	BOO 94		2006-101411
375	AMC 363722	BOO 95		2006-101412
376	AMC 363723	BOO 96		2006-101413
377	AMC 363724	BOO 97		2006-101414
378	AMC 363725	BOO 98		2006-101415
379	AMC 363726	BOO 99		2006-101416
380	AMC 363727	BOO 100		2006-101417
381	AMC 363728	BOO 101		2006-101418
382	AMC 363729	BOO 102		2006-101419
383	AMC 363730	BOO 103		2006-101420
384	AMC 363731	BOO 104		2006-101421
385	AMC 363732	BOO 105		2006-101422
386	AMC 393546	TOE 19		2008-009416
387	AMC 393547	TOE 20		2008-009417
388	AMC 393548	TOE 21		2008-009418
389	AMC 393549	TOE 22		2008-009419

PHOENIX, ARIZONA

2009 AUG 14 A 9:01

RECEIVED
BLM AZ STATE OFFICE


United States Department of the Interior
Bureau of Land Management
 BUSINESS & SUPPORT SVCS DIV
 ONE N CENTRAL AVE SUITE 800
 PHOENIX, AZ 85004 -4427
 Phone: (602) 417-9200

Receipt

No: 1977643

Transaction #: 2041637	
Date of Transaction: 08/14/2009	
CUSTOMER:	BHPBILLITON 1360 POST OAK BLVD STE 150 HOUSTON, TX 77056-3030 US

LINE #	QTY	DESCRIPTION	REMARKS	UNIT PRICE	TOTAL
1	1.00	LOCATABLE MINERALS / MINING CLAIMS-NOT NEW-UNADJUD, ONE AUTH NO. ONLY / MINING CLAIM MONEY RECEIVED CASES: AMC7735/\$54460.00	MAINT 2010/389	- n/a -	54460.00
TOTAL:					\$54,460.00

PAYMENT INFORMATION			
1	AMOUNT:	54460.00	POSTMARKED: N/A
	TYPE:	CHECK	RECEIVED: 08/14/2009
	CHECK NO:	113569	
	NAME:	BHPBILLITON 1360 POST OAK BLVD STE 150 HOUSTON TX 77056-3030 US	

REMARKS

This receipt was generated by the automated BLM Collections and Billing System and is a paper representation of a portion of the official electronic record contained therein.

DECONCINI McDONALD YETWIN & LACY

A PROFESSIONAL CORPORATION
ATTORNEYS AT LAW

2525 EAST BROADWAY BOULEVARD • SUITE 200 • TUCSON, ARIZONA 85716-5300
(520) 322-5000 • (520) 322-5585 (Fax)

EVO DECONCINI (1901-1986)

JOHN R. McDONALD	DENNIS DeCONCINI
RICHARD M. YETWIN	JOHN C. LACY
JOHN C. RICHARDSON	JAMES A. JUTRY
SPENCER A. SMITH	MICHAEL R. URMAN
DENISE M. BAINTON	GARY F. URMAN
WAYNE E. YEHLING	DAVID V. SANDERSON
SHELTON L. FREEMAN	ALYCE L. PENNINGTON
BARRY M. COREY	LISA ANNE SMITH
NATHAN B. HANNAH	ALICE W. CALLISON
NANCY J. MARCH	IRA M. SCHWARTZ
MICHAEL A. CORDIER	HEATHER K. GAINES
MARK D. LAMMERS	LISA SCHRINER LEWIS
MARIAN C. LALONDE	KRISTEN B. KLOTZ
EMILY R. TAYLOR	JOHN C. E. BARRETT
GREGORY D. HONIG	CHARLES J. BABBITT, III

SARA J. VANCE - OF COUNSEL
BARRON & POLK, P.L.L.C. - OF COUNSEL
JAY M. POLK
JOHN H. BARRON, III
BARRETT L. KIME - OF COUNSEL
JARED G. PARKER - OF COUNSEL

7310 N. 16TH STREET, SUITE 330
PHOENIX, ARIZONA 85020
(602) 282-0500
FAX (602) 282-0520

19 WEST BIRCH AVENUE
FLAGSTAFF, ARIZONA 86001
(928) 214-0466
FAX: (928) 214-6212

1615 "L" STREET NW, SUITE 850
WASHINGTON, D.C. 20036
(202) 833-8001
FAX: (202) 315-3600

August 26, 2008

www.deconcinimcdonald.com

PLEASE REPLY TO TUCSON

rbarnes@dmyl.com

Via Federal Express

Arizona State Office
Bureau of Land Management
Attention: Public Room
One North Central Avenue
Suite 800
Phoenix, AZ 85004-4427

ENTERED INTO COMPUTER

SEP 12 2008

PB

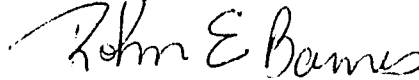
RE: **Payment of Claim Maintenance Fee; Specialty Minerals, Inc.**

Ladies and Gentlemen:

Delivered herewith is a check in the amount of \$5,375.00 as payment of the claim maintenance fees pursuant to the 30 U.S.C. § 28f(a), as modified by 43 C.F.R. § 3830.21, as authorized by 30 U.S.C. § 28j(c) for the assessment year beginning September 1, 2008, on behalf of Specialty Minerals, Inc. A Certification of Payment of Maintenance Fee in Lieu of Affidavit of Annual Assessment Work is also enclosed herewith.

Please return a date-stamped copy of this letter and the affidavit along with the receipt for payment to this office. Thank you for your assistance and please feel free to contact me or John Lacy with any questions or concerns.

Sincerely,



Robin E. Barnes, CP
Certified Paralegal

reb

c. w/out enc. Charlie Acker
Jeff Shaffer

I:\FILES\DOCS\GEOR01\971598\LTR\HY3586.DOC

ENTERED INTO COMPUTER

SEP 12 2008
A 11:13
C 11:13

After recording, please return to:
Dayan Anderson
Specialty Minerals, Inc.
P.O. Box 558
Lucerne Valley CA 92356

STATE OF ARIZONA)
) ss:
County of Pima)

CERTIFICATION OF PAYMENT OF MAINTENANCE FEE
IN LIEU OF AFFIDAVIT OF ANNUAL ASSESSMENT WORK

Michael R. Urman, being first duly sworn, deposes and says that:

1. He is an agent for Specialty Minerals, Inc., a Delaware corporation, the owner of unpatented lode and placer mining claims and millsites situated in Pima County, Arizona (the "Claims"), the location notices of which are of record in said county, and in the records of the Arizona State Office of the Bureau of Land Management under the file numbers indicated in the attached Exhibit A.


2. Pursuant to the 30 U.S.C. § 28f(a), as modified by 43 C.F.R. § 3830.21, as authorized by 30 U.S.C. § 28j(c), the owner has paid a maintenance fee of \$125 per claim for the assessment year beginning September 1, 2008, and this Certificate is in lieu of an affidavit of performance of annual assessment work or notice of intent of hold.

3. The name and address of the owner of Claims for which this Certificate is prepared are Specialty Minerals, Inc., P.O. Box 558, Lucerne, CA 92356.

THIS IS NOT A CHANGE OF ADDRESS


4. The Claims are held and claimed by the owner for the valuable mineral contained therein.

DATED this 26th day of August, 2008.



Michael R. Urman

Sworn and subscribed before me this 26th day of August, 2008, by Michael R. Urman, as agent for Specialty Minerals, Inc.



Notary Public

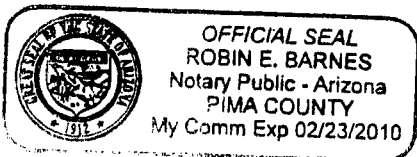


EXHIBIT A

The "Claims" referred to in the foregoing Certificate consist of 31 unpatented lode and placer mining claims and 12 unpatented millsites situated in Sections 11, 12, 13 and 14, Township 18 South, Range 15 East, G&SR Mer., in the Helvetia Mining District, Pima County, Arizona, the names of which and the place of record of the location notices thereof in the official records of Pima County and with the authorized office of the Bureau of Land Management as follows:

LODE CLAIMS:

<u>Name of Claim</u>	<u>Pima Cty Records</u>		<u>BLM Serial #</u>	
	<u>Book</u>	<u>Page</u>	<u>Section</u>	<u>A MC</u>
Santa Rita 1	9693	515	11	328734
Santa Rita 2	9693	517	11	328735
Santa Rita 3	9693	519	11	328736
Santa Rita 4	9693	521	11	328737
Santa Rita 5	9693	523	11,14	328738
Santa Rita 6	9693	525	11-14	328739
Santa Rita 7	9693	527	14	328740
Santa Rita 8	9693	529	14	328741
Santa Rita 9	9857	631	11	331420
Santa Rita 10	9857	633	11	331421
Santa Rita 11	9857	635	11	331422
Santa Rita 12	9857	637	11	331423
Santa Rita 13	9857	639	11	331424
Santa Rita 14	9857	641	11	331425
Santa Rita 15	9857	643	11	331426
Santa Rita 16	9857	645	11	331427
Santa Rita 17	9857	647	11	331428
Santa Rita 18	9857	649	14	331429
Santa Rita 19	9857	651	14	331430
Santa Rita 20	9857	653	14	331431
Santa Rita 21	9861	1556	14	331432
Santa Rita 22	9861	1558	14	331433

12-14

12-14

PLACER CLAIMS:

<u>Name of Claim</u>	<u>Pima Cty Records</u>		<u>BLM Serial #</u>	
	<u>Book</u>	<u>Page</u>	<u>Section</u>	<u>A MC</u>
Butch Placer	1700	588	11	40026
Red Star No. 9	3313	324	14	40027
Red Star No. 10	3313	325	14	40028
Red Star No. 11	3313	326	14	40029
Red Star No. 12	3313	327	14	40030
Red Star No. 13	3313	328	14	40031
Red Star No. 14	3313	329	14	40032
Red Star No. 15	3313	330	14	40033
Red Star No. 16	3313	331	14	40034

MILLSITES:

<u>Name of Claim</u>	<u>Pima Cty Records</u>		<u>BLM Serial #</u>	
	<u>Book</u>	<u>Page</u>	<u>Section</u>	<u>A MC</u>
Butch #1 Mill Site	7119	647	14	206728
Butch #3 Millsite	7119	649	14	206729
Butch #5 Millsite	7119	651	14	206730
Sabado #1 Millsite	7119	653	14	206731
Sabado #4 Millsite	7119	655	14	206732
Butch mill site	9693	539	12	328727
Butch A mill site	9693	541	11	328728
Butch B mill site	9693	543	11	328729
Santa Rita 1 mill site	9693	531	14	328730
Santa Rita 2 mill site	9693	533	14	328731
Santa Rita 3 mill site	9693	535	14	328732
Santa Rita 4 mill site	9693	537	14	328733

DE NCINI McDONALD YETWIN & L

A PROFESSIONAL CORPORATION

ATTORNEYS AT LAW

2525 EAST BROADWAY BOULEVARD • SUITE 200 • TUCSON, ARIZONA 85716-5300
(520) 322-5000 • (520) 322-5585 (Fax)

EVO DeCONCINI (1901-1986)

JOHN R. McDONALD
RICHARD M. YETWIN
JOHN C. RICHARDSON
SPENCER A. SMITH
DENISE M. BAINTON
WAYNE E. YEHLING
SHELTON L. FREEMAN
BARRY M. COREY
NATHAN B. HANNAH
NANCY J. MARCH
MICHAEL A. CORDIER
MARK D. LAMMERS
MARIAN C. LALONDE
EMILY R. TAYLOR
GREGORY D. HONIG

DENNIS DeCONCINI
JOHN C. LACY
JAMES A. JUTRY
MICHAEL R. URMAN
GARY F. URMAN
DAVID V. SANDERSON
ALYCE L. PENNINGTON
LISA ANNE SMITH
ALICE W. CALLISON
IRA M. SCHWARTZ
HEATHER K. GAINES
LISA SCHRINER LEWIS
KRISTEN B. KLOTZ
JOHN C. E. BARRETT
CHARLES J. BABBITT, III

7310 N. 16TH STREET, SUITE 330
PHOENIX, ARIZONA 85020
(602) 282-0500
FAX (602) 282-0520

19 WEST BIRCH AVENUE
FLAGSTAFF, ARIZONA 86001
(928) 214-0466
FAX: (928) 214-6212

1615 "L" STREET NW, SUITE 850
WASHINGTON, D.C. 20036
(202) 833-8001
FAX: (202) 315-3600

SARA J. VANCE - OF COUNSEL
BARRON & POLK, P.L.L.C. - OF COUNSEL
JAY M. POLK
JOHN H. BARRON, III
BARRETT L. KIME - OF COUNSEL
JARED G. PARKER - OF COUNSEL

August 26, 2008

www.deconcinimcdonald.com

PLEASE REPLY TO TUCSON

rbarnes@dmyl.com

Via Federal Express

Arizona State Office
Bureau of Land Management
Attention: Public Room
One North Central Avenue, Suite 800
Phoenix, AZ 85004-4427

RE: **Payment of Claim Maintenance Fee; Carlota Copper Company**

Ladies and Gentlemen:

Delivered herewith is a check in the amount of \$61,750.00 as payment of the claim maintenance fees pursuant to the 30 U.S.C. § 28f(a), as modified by 43 C.F.R. § 3830.21, as authorized by 30 U.S.C. § 28j(c) for the assessment year beginning September 1, 2008, on behalf of Carlota Copper Company. A Certification of Payment of Maintenance Fee in Lieu of Affidavit of Annual Assessment Work is also enclosed herewith.

Please return a date-stamped copy of this letter and the affidavit along with the receipt for payment to this office. Thank you for your assistance and please feel free to contact me or John Lacy with any questions or concerns.

Sincerely,



Robin E. Barnes, CP
Certified Paralegal

reb

c. w/out enc. Missy Henderson
I:\FILES\DOCS\CARL10\260626\LTR\HY3375.DOC

STATE OF ARIZONA)
) ss:
County of Pima)

**CERTIFICATION OF PAYMENT OF MAINTENANCE FEE
IN LIEU OF AFFIDAVIT OF ANNUAL ASSESSMENT WORK**

Michael R. Urman, being first duly sworn, deposes and says that:

1. He is an agent for Carlota Copper Company, the owner of the unpatented lode mining claims and millsites situated in Pinal and Gila Counties, Arizona (the "Claims"), the location notices of which are of record in Pinal and Gila Counties, and in the records of the Arizona State Office of the Bureau of Land Management under the file numbers indicated in the attached Exhibit A.


2. Pursuant to the 30 U.S.C. § 28f(a), as modified by 43 C.F.R. § 3830.21, as authorized by 30 U.S.C. § 28j(c), the owners have paid a maintenance fee of \$125 per claim for the assessment year beginning September 1, 2008, and this Certificate is in lieu of an affidavit of performance of annual assessment work or notice of intent of hold.

3. The names and address of the owners of the Claims for which this Certificate is prepared are Carlota Copper Company, 1306 Live Oak Street, P.O. Box 1009, Miami, Arizona 85539.

THIS IS NOT A CHANGE OF ADDRESS

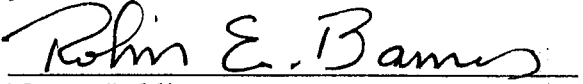
4. The mining claims within the Claims described herein are held and claimed by the owner for the valuable minerals contained therein and the millsites for uses related to the mining claims.

DATED this 26th day of August, 2008.



Michael R. Urman

Sworn and subscribed before me this 26th day of August, 2008, by Michael R. Urman, as agent for Carlota Copper Company.



Notary Public




EXHIBIT A

The following unpatented mining claims and millsites are situated in the Pioneer and Globe Mining Districts, Gila and Pinal Counties, Arizona, the names of which and the place of record of the location notices thereof in the official records of the respective counties and the Arizona State Office of the Bureau of Land Management, are as follows:

GROUP III: (Unpatented mining claims situated in Sections 25, 26, 35 and 36, Township 1 North, Range 13 East, G&SR Mer.)

<u>Claim Name</u>	<u>Date Located</u>	<u>Date Recorded</u>	<u>County Records Docket Page</u>	<u>Date Filed BLM</u>	<u>BLM A MC No.</u>
Gila County:					
Grizzly #1	7/18/89	7/24/89	774 120	9/1/89	298647
Amended		11/22/89	785 119	12/13/89	
Grizzly #2	7/18/89	7/24/89	774 123	9/1/89	298648
Amended		11/22/89	785 119	12/13/89	
Grizzly #3	7/18/89	7/24/89	774 126	9/1/89	298649
Amended		11/22/89	785 119	12/13/89	
Grizzly #4	7/18/89	7/24/89	774 129	9/1/89	298650
Amended		11/22/89	785 119	12/13/89	
Pinal County:					
		8/22/89	1625 631	9/1/89	
		11/22/89	1642 209	12/13/89	
Gila County:					
Grizzly #5	7/18/89	7/24/89	774 132	9/1/89	298651
Amended		11/22/89	785 119	12/13/89	
Pinal County:					
		8/22/89	1625 634	9/1/89	
		11/22/89	1642 209	12/13/89	
Gila County:					
Grizzly #6	7/18/89	7/24/89	774 135	9/1/89	298652
Amended		11/22/89	785 119	12/13/89	
Grizzly #7	7/18/89	7/24/89	774 138	9/1/89	298653
Amended		11/22/89	785 119	12/13/89	
Grizzly #8	7/18/89	7/24/89	774 141	9/1/89	298654
Amended		11/22/89	785 119	12/13/89	
Grizzly #9	7/18/89	7/24/89	774 144	9/1/89	298655
Amended		11/22/89	785 119	12/13/89	
Grizzly #10	7/18/89	7/24/89	774 147	9/1/89	298656
Amended		11/22/89	785 119	12/13/89	
Grizzly #11	7/18/89	7/24/89	774 150	9/1/89	298657
Amended		11/22/89	785 119	12/13/89	
Grizzly #12	7/18/89	7/24/89	774 153	9/1/89	298658
Amended		11/22/89	785 119	12/13/89	

<u>Claim Name</u>	<u>Date Located</u>	<u>Date Recorded</u>	<u>County Records Docket Page</u>	<u>Date Filed BLM</u>	<u>BLM A MC No.</u>
	7/18/89	8/22/89 11/22/89	Pinal County: 1625 637 1642 209	9/1/89 12/13/89	
Grizzly #13 Amended	7/18/89	7/24/89 11/22/89	Gila County: 774 156 785 119	9/1/89 12/13/89	298659
Grizzly #14 Amended	7/18/89	7/24/89 11/22/89	774 159 785 119	9/1/89 12/13/89	298660

GROUP IV: (Unpatented mining claims situated in Sections 26, 27, 34, 35 and 36, Township 1 North, Range 13 East; G&SR Mer.)

<u>Claim Name</u>	<u>Loc. Date</u>	<u>County</u>	<u>Original Recordation Book Page</u>	<u>Amended Recordation Book Page</u>	<u>BLM A MC Serial #</u>
Tip Top	3/2/29	Pinal	45 142	648 830	52265
Tip Top #1	8/1/30	Pinal	46 275		52266
Tip Top 2	3/2/29	Pinal	45 144	648 831	52267
Tip Top 3	3/10/29	Pinal	45 145	648 832	52268
Tip Top #4	8/1/30	Pinal	46 301		52269
Eder #10	4/21/69	Pinal	569 819		52270
Eder #11	4/21/69	Pinal	569 820		52271
Eder #12	4/21/69	Pinal	569 821		52272
Eder 14	9/27/71	Pinal	645 51		52274
		Gila	308 309		
Eder 15	9/27/71	Pinal	645 52		52275
		Gila	308 310		
Eder 16	9/27/71	Pinal	645 53	721 95	52276
		Gila	308 311	348 10	
Eder 17	9/27/71	Pinal	645 54	721 96	52277
		Gila	308 312	348 9	
Eder 18	9/27/71	Pinal	710 228		52278
		Gila	308 313		
Eder 19	9/27/71	Pinal	710 229	721 715	52279
		Gila	308 314	348 275	
Eder 22	9/27/71	Pinal	645 56		52280
		Gila	308 317		
Eder #23	1/4/73	Pinal	691 416		52281
Eder 27	9/11/73	Pinal	720 440		52282
Eder 34	6/14/73	Pinal	710 926		52285
Eder 35	6/14/73	Pinal	710 927		52286
Exhibit A			2		

<u>Claim Name</u>	<u>Loc. Date</u>	<u>County</u>	<u>Original Recordation</u>		<u>Amended Recordation</u>		<u>BLM A MC Serial #</u>
			<u>Book</u>	<u>Page</u>	<u>Book</u>	<u>Page</u>	
Eder 36	6/14/73	Pinal	710	928			52287
Eder 39	6/13/73	Pinal	710	931			52289
Eder 40	6/14/73	Pinal	710	932			52290
Eder 43	6/13/73	Pinal	710	935			52292
Eder 44	6/14/73	Pinal	710	936			52293
Eder 45	6/13/73	Pinal	710	937			52294
Eder 46	6/13/73	Pinal	710	938			52295
Eder 47	6/13/73	Pinal	710	939			52296
Eder 48	6/13/73	Pinal	710	940	721	97	52297
Eder 49	6/12/73	Pinal	710	941			52298
Eder 50	6/12/73	Pinal	710	942			52299
Eder 51	6/12/73	Pinal	710	943			52300
Eder 52	6/12/73	Pinal	710	944			52301
Eder 53	6/12/73	Pinal	710	945			52302
Eder 54	6/13/73	Pinal	710	946			52303
		Gila	341	802			
Eder 55	6/13/73	Pinal	710	947			52304
		Gila	341	803			
Eder 56	6/13/73	Pinal	710	948			52305
		Gila	341	804			
Eder 57	6/12/73	Pinal	710	949	721	98	52306
		Gila	341	805	348	8	
Eder 59	6/14/73	Pinal	710	951			52307
		Gila	341	807			
Eder 62	9/7/73	Pinal	721	716			52308
Eder 63	9/7/73	Pinal	721	717			52309
		Gila	348	276			
Eder 64	9/7/73	Pinal	721	718			52310
		Gila	348	277			
Eder 65	9/7/73	Pinal	721	719			52311
		Gila	348	278			
Eder 66	9/7/73	Pinal	721	720			52312
		Gila	348	279			
Eder 67	9/7/73	Pinal	721	721			52313
		Gila	348	280			
Eder 68	9/7/73	Pinal	721	722			52314
		Gila	348	281			
Eder 69	9/7/73	Pinal	721	723			52315
		Gila	348	282			
Eder 70	9/24/73	Gila	348	283			52316
Eder 71	11/24/87	Gila	726	416			279919
Eder 72	11/24/87	Gila	726	419			279920
Exhibit A			3				

<u>Claim Name</u>	<u>Loc. Date</u>	<u>County</u>	<u>Original Recordation</u>		<u>Amended Recordation</u>		<u>BLM</u>
			<u>Book</u>	<u>Page</u>	<u>Book</u>	<u>Page</u>	<u>A MC Serial #</u>
Eder 73	11/24/87	Gila	726	422			279921
		Pinal	1497	441			
Eder 74	11/24/87	Pinal	1497	443			279922
Eder 75	11/24/87	Pinal	1497	445			279923
Eder 76	11/24/87	Pinal	1497	447			279924
Ghost 16	12/29/66	Pinal	497	450			52317
Ghost 27	3/10/64	Pinal	387	137			52318
Ghost 28	5/18/64	Pinal	387	138			52319
Ghost 29	3/10/64	Pinal	387	139			52320
Ghost 30	5/18/64	Pinal	387	140			52321
Ghost 31	3/10/64	Pinal	387	141			52322
Ghost 32	12/29/66	Pinal	497	451			52323
Ghost 38	12/29/66	Pinal	497	452			52326
Ghost 40	12/29/66	Pinal	497	453			52327
Ghost 42	12/29/66	Pinal	497	454			52328
Ghost 48	12/29/66	Pinal	497	455			52329
Ghost 50	12/29/66	Pinal	497	456			52330
Ghost 61	3/12/64	Pinal	387	165			52331
Ghost 62	3/12/64	Pinal	387	166			52332
Ghost 63	3/12/64	Pinal	387	167			52333
Ghost 66	3/12/64	Pinal	387	170			52336
Ghost 90	12/29/66	Pinal	497	457			52337
Ghost 93	3/16/64	Pinal	387	194			52340
Ghost 95	3/16/64	Pinal	387	195			52342
Ghost 97	3/16/64	Pinal	387	196			52344
Ghost 99	3/16/64	Pinal	387	197			52346
Ghost 131	9/23/65	Pinal	429	515			52365
Ghost 132	9/23/65	Pinal	429	516			52366
Ghost 133	9/23/65	Pinal	429	517			52367
Ghost 134	9/23/65	Pinal	429	518			52368
Ghost 135	9/23/65	Pinal	429	519			52369
Ghost 136	9/23/65	Pinal	429	520			52370
Ghost 137	9/23/65	Pinal	429	521			52371
Ghost 140	4/15/64	Pinal	387	209			52372
Ghost 141	4/15/64	Pinal	387	210			52373
Ghost 142	4/15/64	Pinal	387	211			52374
Ghost 143	4/15/64	Pinal	387	212			52375
Ghost 144	4/15/64	Pinal	387	213			52376
Rim Rock #5	8/1/30	Pinal	46	304	721	93	52382
Annex #5	8/1/30	Pinal	46	305	721	92	52383
Cap 130	7/24/30	Pinal	46	311			52386
Exhibit A			4				

<u>Claim Name</u>	<u>Loc. Date</u>	<u>County</u>	<u>Original Recordation</u>		<u>Amended Recordation</u>		<u>BLM A MC</u>
			<u>Book</u>	<u>Page</u>	<u>Book</u>	<u>Page</u>	<u>Serial #</u>
Cap 131	7/25/30	Pinal	46	311			52387
"Moon Rise"	2/15/1899	Gila	6	401			52388
Promoter	11/14/29	Gila	44	5	348	7	52389
Stars and Stripes	1/1/02	Gila	7	466	308	307	52390
Providence	7/1/28	Gila	40	444	309	649	52391

GROUP V: (Unpatented mining claims situated in Sections 4, 5, 6, 7, Township 1 South, Range 14 East; Sections 1, 2, 11, 12, Township 1 South, Range 13 East; Section 31, Township 1 North, Range 14 East; and Sections 14, 15, 22, 23, 25, 26, 27, Township 1 North, Range 13 East, G&SR Mer.)

<u>Claim Name</u>	<u>Date Located</u>	<u>Date Recorded</u>	<u>Cty</u>	<u>Cty Record Dkt</u>	<u>Page</u>	<u>Date Filed BLM</u>	<u>BLM A MC Serial No.</u>
Kelly #1	1/26/92	3/12/92	Gila	860	997	4/16/92	320760
Kelly #2	1/26/92	3/12/92	Gila	860	1000	4/16/92	320761
Kelly #3	1/26/92	3/12/92	Gila	861	01	4/16/92	320762
Kelly #4	1/26/92	3/12/92	Gila	861	04	4/16/92	320763
Kelly #5	1/26/92	3/12/92	Gila	861	07	4/16/92	320764
Kelly #6	1/28/92	3/12/92	Gila	861	10	4/16/92	320765
Kelly #7	1/26/92	3/12/92	Gila	861	13	4/16/92	320766
Kelly #8	1/28/92	3/12/92	Gila	861	16	4/16/92	320767
Kelly #9	1/26/92	3/12/92	Gila	861	19	4/16/92	320768
Kelly #10	1/28/92	3/12/92	Gila	861	22	4/16/92	320769
Kelly #11	1/26/92	3/12/92	Gila	861	25	4/16/92	320770
Kelly #12	1/28/92	3/12/92	Gila	861	28	4/16/92	320771
Kelly #13	1/26/92	3/12/92	Gila	861	31	4/16/92	320772
Kelly #14	1/28/92	3/12/92	Gila	861	34	4/16/92	320773
Kelly #15	1/28/92	3/12/92	Gila	861	37	4/16/92	320774
Kelly #16	1/28/92	3/12/92	Gila	861	40	4/16/92	320775
Kelly #17	1/28/92	3/12/92	Gila	861	43	4/16/92	320776
Kelly #18	1/28/92	3/12/92	Gila	861	46	4/16/92	320777
Kelly #19	1/28/92	3/12/92	Gila	861	49	4/16/92	320778
Kelly #20	1/26/92	3/12/92	Gila	861	52	4/16/92	320779
Kelly #21	1/27/92	3/12/92	Gila	861	55	4/16/92	320780
Kelly #22	1/27/92	3/12/92	Gila	861	58	4/16/92	320781
Kelly #23	1/27/92	3/12/92	Gila	861	61	4/16/92	320782
Kelly #24	1/27/92	3/12/92	Gila	861	64	4/16/92	320783
Kelly #25	1/27/92	3/12/92	Gila	861	67	4/16/92	320784
Kelly #26	1/27/92	3/12/92	Gila	861	70	4/16/92	320785
Kelly #27	1/29/92	3/12/92	Gila	861	73	4/16/92	320786

<u>Claim Name</u>	<u>Date Located</u>	<u>Date Recorded</u>	<u>Cty</u>	<u>Cty Record Dkt</u>	<u>Page</u>	<u>Date Filed BLM</u>	<u>BLM A MC Serial No.</u>
Kelly #28	1/29/92	3/12/92	Pinal	1809	641		
			Gila	861	76	4/16/92	320787
			Pinal	1809	643		
Kelly #29	1/29/92	3/12/92	Gila	861	79	4/16/92	320788
			Pinal	1809	645		
Kelly #30	1/29/92	3/12/92	Gila	861	82	4/16/92	320789
Kelly #31-A	7/11/92	8/06/92	Gila	877	747	8/27/92	324206
		8/13/92	Pinal	1845	922		
Kelly #32	1/29/92	3/12/92	Gila	861	88	4/16/92	320791
Kelly #33	1/29/92	3/12/92	Pinal	1809	649	4/16/92	320792
Kelly #34	1/29/92	3/12/92	Gila	861	91	4/16/92	320793
			Pinal	1809	651		
Kelly #35	1/29/92	3/12/92	Pinal	1809	653	4/16/92	320794
Kelly #36	1/29/92	3/12/92	Gila	861	94	4/16/92	320795
			Pinal	1809	655		
Kelly #37	1/28/92	3/12/92	Pinal	1809	657	4/16/92	320796
Kelly #38	1/28/92	3/12/92	Gila	861	97	4/16/92	320797
	1/29/92	3/12/92	Pinal	1809	659		
Kelly #39	1/28/92	3/12/92	Pinal	1809	661	4/16/92	320798
Kelly #40	1/31/92	3/12/92	Pinal	1809	663	4/16/92	320799
Kelly #53	1/30/92	3/12/92	Pinal	1809	671	4/16/92	320803
Kelly #57	1/30/92	3/12/92	Pinal	1809	673	4/16/92	320804
Kelly #58	1/30/92	3/12/92	Pinal	1809	675	4/16/92	320805
Kelly #59	1/30/92	3/12/92	Pinal	1809	677	4/16/92	320806
Kelly #60	1/30/92	3/12/92	Pinal	1809	679	4/16/92	320807
Kelly #66	1/30/92	3/12/92	Pinal	1809	691	4/16/92	320813
Kelly #67	1/30/92	3/12/92	Pinal	1809	693	4/16/92	320814
Kelly #68	1/30/92	3/12/92	Pinal	1809	695	4/16/92	320815
Kelly #71	1/30/92	3/12/92	Pinal	1809	697	4/16/92	320816
Kelly #72	1/30/92	3/12/92	Pinal	1809	699	4/16/92	320817
Kelly #73	1/30/92	3/12/92	Pinal	1809	701	4/16/92	320818
Kelly #83	2/01/92	3/12/92	Pinal	1809	721	4/16/92	320828
Kelly #84	2/01/92	3/12/92	Pinal	1809	723	4/16/92	320829
Kelly #86	2/01/92	3/12/92	Pinal	1809	727	4/16/92	320831
Kelly #87	2/01/92	3/12/92	Pinal	1809	729	4/16/92	320832
Kelly #89	2/01/92	3/12/92	Pinal	1809	733	4/16/92	320834
Kelly #90	2/01/92	3/12/92	Pinal	1809	735	4/16/92	320835
Kelly #91	2/02/92	3/12/92	Pinal	1809	737	4/16/92	320836
Kelly #92	2/02/92	3/12/92	Gila	861	100	4/16/92	320837
			Pinal	1809	739		
Kelly #93	2/02/92	3/12/92	Gila	861	103	4/16/92	320838
			Pinal	1809	741		

<u>Claim Name</u>	<u>Date Located</u>	<u>Date Recorded</u>	<u>Cty</u>	<u>Cty Record Dkt</u>	<u>Page</u>	<u>Date Filed BLM</u>	<u>BLM A MC Serial No.</u>
Kelly #94	2/02/92	3/12/92	Gila	861	106	4/16/92	320839
Kelly #95	2/02/92	3/12/92	Gila	861	109	4/16/92	320840
			Pinal	1809	743		
Kelly #96	2/02/92	3/12/92	Gila	861	112	4/16/92	320841
			Pinal	1809	745		
Kelly #97	2/02/92	3/12/92	Gila	861	115	4/16/92	320842
Kelly #98	2/02/92	3/12/92	Gila	861	118	4/16/92	320843
Kelly #99	2/02/92	3/12/92	Gila	861	121	4/16/92	320844
Kelly #100	2/04/92	3/12/92	Gila	861	124	4/16/92	320845
Kelly #101	10/31/92	12/14/92	Gila	892	489	1/19/93	325818
Kelly #103	10/31/92	12/14/92	Gila	892	495	1/19/93	325820
Kelly #104	10/31/92	12/14/92	Gila	892	498	1/19/93	325821
Kelly #105	10/31/92	12/14/92	Gila	892	501	1/19/93	325822
Kelly #106	10/31/92	12/14/92	Gila	892	504	1/19/93	325823
Kelly #107	10/31/92	12/14/92	Gila	892	507	1/19/93	325824
Kelly #112	10/31/92	12/14/92	Gila	892	522	1/19/93	325829
Kelly #113	10/31/92	12/14/92	Gila	892	525	1/19/93	325830
Kelly #114	10/31/92	12/14/92	Gila	892	528	1/19/93	325831
Kelly #115	10/31/92	12/14/92	Gila	892	531	1/19/93	325832
Kelly #120	11/9/92	12/14/92	Gila	892	546	1/19/93	325837
Kelly #121	11/9/92	12/14/92	Gila	892	549	1/19/93	325838
Kelly #122	11/9/92	12/14/92	Gila	892	552	1/19/93	325839
Kelly #123	11/9/92	12/14/92	Gila	892	555	1/19/93	325840
Kelly #124	11/9/92	12/14/92	Gila	892	558	1/19/93	325841
Kelly #125	11/8/92	12/14/92	Gila	892	561	1/19/93	325842
Kelly #126	11/8/92	12/14/92	Gila	892	564	1/19/93	325843
Kelly #127	11/8/92	12/14/92	Gila	892	567	1/19/93	325844
Kelly #128	11/8/92	12/14/92	Gila	892	570	1/19/93	325845
			Pinal	1874	047		
Kelly #129	11/8/92	12/14/92	Gila	892	573	1/19/93	325846
Kelly #130	11/8/92	12/14/92	Gila	892	576	1/19/93	325847
Kelly #131	11/8/92	12/14/92	Gila	892	579	1/19/93	325848
Kelly #132	11/7/92	12/14/92	Gila	892	582	1/19/93	325849
			Pinal	1874	049		
Kelly #133	11/7/92	12/14/92	Gila	892	585	1/19/93	325850
Kelly #134	11/7/92	12/14/92	Gila	892	588	1/19/93	325851
Kelly #135	11/7/92	12/14/92	Gila	892	591	1/19/93	325852
Kelly #136	11/7/92	12/14/92	Gila	892	594	1/19/93	325853
			Pinal	1874	051		
Kelly #137	11/7/92	12/14/92	Gila	892	597	1/19/93	325854
			Pinal	1874	053		
Kelly #138	11/7/92	12/14/92	Gila	892	600	1/19/93	325855
Exhibit A							

<u>Claim Name</u>	<u>Date Located</u>	<u>Date Recorded</u>	<u>Cty</u>	<u>Cty Record Dkt</u>	<u>Page</u>	<u>Date Filed BLM</u>	<u>BLM A MC Serial No.</u>
Kelly #139	11/7/92	12/14/92	Gila	892	601	1/19/93	325856
Kelly #140	11/7/92	12/14/92	Gila	892	604	1/19/93	325857
Kelly #141	11/7/92	12/14/92	Gila	892	607	1/19/93	325858
Kelly #142	11/7/92	12/14/92	Gila	892	610	1/19/93	325859
Kelly #143	11/7/92	12/14/92	Gila	892	613	1/19/93	325860
Kelly #144	11/7/92	12/14/92	Gila	892	616	1/19/93	325861
Kelly #145	11/7/92	12/14/92	Gila	892	619	1/19/93	325862
Kelly #146	11/7/92	12/14/92	Gila	892	622	1/19/93	325863
Kelly #147	11/7/92	12/14/92	Gila	892	625	1/19/93	325864
Kelly #148	11/6/92	12/14/92	Gila	892	628	1/19/93	325865
Kelly #149	11/6/92	12/14/92	Gila	892	631	1/19/93	325866
Kelly #150	11/6/92	12/14/92	Gila	892	634	1/19/93	325867
Kelly #151	7/30/93	8/23/93	Gila	93-635862		8/23/93	327254
Kelly #152	7/30/93	8/23/93	Gila	93-635863		8/23/93	327255
Kelly #153	7/30/93	8/23/93	Gila	93-635864		8/23/93	327256
			Pinal	1936 617			
Kelly #154	7/30/93	8/23/93	Gila	93-635865		8/23/93	327257
			Pinal	1936 619			
Kelly #155	7/30/93	8/23/93	Gila	93-635866		8/23/93	327258
			Pinal	1936 621			
Kelly #157	7/30/93	8/23/93	Pinal	1936 625		8/23/93	327260
Kelly #158	7/30/93	8/23/93	Gila	93-635861		8/23/93	327261
			Pinal	1936 627			
Kelly #159	7/30/93	8/23/93	Pinal	1936 629		8/23/93	327262
Kelly #160	7/30/93	8/23/93	Pinal	1936 631		8/23/93	327263
Kelly #161	7/30/93	8/23/93	Pinal	1936 633		8/23/93	327264
Kelly #162	7/30/93	8/23/93	Pinal	1936 635		8/23/93	327265
Kelly #163	7/30/93	8/23/93	Pinal	1936 637		8/23/93	327266

GROUP VI: (Unpatented mining claims situated in Section 36, Township 1 North, Range 13 East; Section 31, Township 1 North, Range 14 East; Section 1, Township 1 South, Range 13 East; and Section 6, Township 1 South, Range 14 East, G&SR Mer.)

<u>Claim Name</u>	<u>Recorded Book/Docket Page</u>		<u>BLM A MC Serial No.</u>
Lizard No. 27 (W ¹ / ₂)	47	348	28018
Rejected No. 1	31	415	28020
Rejected No. 2	31	416	28019
Amended	52	374	
Rejected No. 3	53	184	28016
Rejected No. 4	493	569	97634
Exhibit A			

<u>Claim Name</u>	<u>Recorded</u>		<u>BLM A MC</u>
	<u>Book/Docket</u>	<u>Page</u>	<u>Serial No.</u>
Rejected No. 5	493	571	97635
Rejected No. 6	493	573	97636
Rejected No. 7	493	575	97637
Rejected No. 8	493	577	97638
Rejected No. 9	493	579	97639
Rejected No. 10	493	581	97640
Rejected No. 11	493	583	97641
Rejected No. 12	493	585	97642
Rejected No. 13	493	587	97643

GROUP VII: (Unpatented mining claims situated in Section 36, Township 1 North, Range 13 East, Gila County, G&SR Mer.)

<u>Claim Name</u>	<u>Location</u>	<u>Recorded</u>		<u>BLM AMC</u>
	<u>Date</u>	<u>Book</u>	<u>Page</u>	<u>Serial No.</u>
Overside	9/1/39	48	70	27989
Amended	6/17/59	102	43	
Amended	5/23/93	909	127	
Crown Point Ext. No. 1	6/17/59	102	37	27990
Amended	5/23/93	909	131	
Crown Point Ext. No. 2	6/17/59	102	38	27991
Amended	5/23/93	909	133	
Old Abe	9/1/39	48	70	27992
Amended	6/17/59	102	39	
Amended	5/23/93	909	124	
Old Abe No. 1	10/1/39	48	82	27993
Amended	6/17/59	102	41	
Amended	5/23/93	909	129	

GROUP VIII: (Unpatented mining claims situated in Section 36, Township 1 North, Range 13 East, G&SR Mer., Gila County)

<u>Claim Name</u>	<u>Location</u>	<u>Cty Record</u>		<u>BLM A MC</u>
	<u>Date</u>	<u>Book</u>	<u>Page</u>	<u>Serial No.</u>
Brewery	3/12/1892	4	145	39932
Amended	5/23/93	909	116	
Clipper	1/20/1906	1	286	39933
Amended	5/23/93	909	118	
Old Abe	9/1/39	48	70	39934
Amended	5/23/93	909	124	
Exhibit A			9	

<u>Claim Name</u>	<u>Location Date</u>	<u>Cty Record Book</u>	<u>Page</u>	<u>BLM A MC Serial No.</u>
Thomas Jefferson	9/1/39	48	71	39935
Amended	5/23/93	909	120	
Blue Jay Fraction	11/21/42	48	357	39936
Amended	5/23/93	909	122	
Vat	11/25/59	112	344	39937

GROUP IX: (Unpatented mining claims situated in Section 36, Township 1 North, Range 13 East, G&SR Mer., Gila County)

<u>Claim Name</u>	<u>Location Date</u>	<u>Cty Record Book</u>	<u>Page</u>	<u>BLM A MC Serial No.</u>
Lost Knife #1	5/23/59	100	416	39938
Amended	3/17/68	230	418	
Lost Knife #2	10/28/59	108	133	39939
Amended	3/17/68	230	415	
Manganese Cap	5/06/65	176	507	39940
Amended	3/17/68	230	419	
Galena	5/06/65	176	508	39941
Amended	3/17/68	230	416	
Dew	6/1/68	237	635	39942
Lad	6/1/68	237	636	39943

GROUP X: (Unpatented millsites situated in Section 23 and 26, Township 1 North, Range 13 East, G&SR Mer., Gila County)

<u>Claim Name</u>	<u>Date Located</u>	<u>Date Recorded</u>	<u>Cty Record Dkt</u>	<u>Page</u>	<u>Date Filed BLM</u>	<u>BLM A MC Serial No.</u>
Sick-A-More #1	6/16/93	8/23/93	93-635858		8/23/93	327251
Sick-A-More #2	6/16/93	8/23/93	93-635859		8/23/93	327252
Sick-A-More #3	6/16/93	8/23/93	93-635860		8/23/93	327253

GROUP XI: (Unpatented millsites situated in Sections 25, 26, 35 and 36, Township 1 North, Range 13 East; Section 31, Township 1 North, Range 14 East, Sections 1, 12, Township 1 South, Range 13 East; and Section 6, Township 1 South, Range 14 East, G&SR Mer., Gila and Pinal Counties)

<u>Claim Name</u>	<u>Date Located</u>	<u>Date Recorded</u>	<u>Cty</u>	<u>Cty Record Dkt</u>	<u>Page</u>	<u>Date Filed BLM</u>	<u>BLM A MC Serial No.</u>
Kosher #1	09/12/96	12/04/96	Gila	96-019602		12/03/96	342296
Kosher #2	09/12/96	12/04/96	Gila	96-019603		12/03/96	342297
Kosher #3	09/12/96	12/04/96	Gila	96-019604		12/03/96	342298
Kosher #4	09/12/96	12/04/96	Gila	96-019605		12/03/96	342299
Kosher #5	09/12/96	12/04/96	Gila	96-019606		12/03/96	342300
Kosher #6	09/12/96	12/04/96	Gila	96-019607		12/03/96	342301
Kosher #7	09/12/96	12/04/96	Gila	96-019608		12/03/96	342302
Kosher #8	09/12/96	12/04/96	Gila	96-019609		12/03/96	342303
Kosher #9	09/12/96	12/04/96	Gila	96-019610		12/03/96	342304
Kosher #10	09/12/96	12/04/96	Gila	96-019611		12/03/96	342305
Kosher #11	09/12/96	12/04/96	Gila	96-019612		12/03/96	342306
Kosher #12	09/12/96	12/04/96	Gila	96-019613		12/03/96	342307
Kosher #13	09/12/96	12/04/96	Gila	96-019614		12/03/96	342308
Kosher #14	09/12/96	12/04/96	Gila	96-019615		12/03/96	342309
Kosher #15	09/12/96	12/04/96	Gila	96-019616		12/03/96	342310
Kosher #16	09/12/96	12/04/96	Gila	96-019617		12/03/96	342311
Kosher #17	09/12/96	12/04/96	Gila	96-019618		12/03/96	342312
Kosher #18	09/12/96	12/04/96	Gila	96-019619		12/03/96	342313
Kosher #19	09/12/96	12/04/96	Gila	96-019620		12/03/96	342314
Kosher #20	09/12/96	12/04/96	Gila	96-019621		12/03/96	342315
Kosher #21	09/12/96	12/04/96	Gila	96-019622		12/03/96	342316
Kosher #22	09/12/96	12/04/96	Gila	96-019623		12/03/96	342317
Kosher #23	09/12/96	12/04/96	Gila	96-019624		12/03/96	342318
Kosher #23	09/12/96	12/04/96	Pinal	1996-040016		12/03/96	
Kosher #24	09/12/96	12/04/96	Gila	96-019625		12/03/96	342319
Kosher #25	09/12/96	12/04/96	Gila	96-019626		12/03/96	342320
Kosher #26	09/12/96	12/04/96	Gila	96-019627		12/03/96	342321
Kosher #27	09/12/96	12/04/96	Gila	96-019628		12/03/96	342322
Kosher #28	09/12/96	12/04/96	Gila	96-019629		12/03/96	342323
Kosher #29	09/12/96	12/04/96	Gila	96-019630		12/03/96	342324
Kosher #30	09/12/96	12/04/96	Gila	96-019631		12/03/96	342325
Kosher #31	09/12/96	12/04/96	Gila	96-019632		12/03/96	342326
Kosher #32	09/12/96	12/04/96	Pinal	1996-040017		12/03/96	342327
Kosher #33	09/12/96	12/04/96	Gila	96-019633		12/03/96	342328
Kosher #33	09/12/96	12/04/96	Pinal	1996-040018		12/03/96	
Kosher #34	09/12/96	12/04/96	Gila	96-019634		12/03/96	342329
Kosher #34	09/12/96	12/04/96	Pinal	1996-040019		12/03/96	

RECEIVED
 12/13/96
 10:00 AM
 BLM

<u>Claim Name</u>	<u>Date Located</u>	<u>Date Recorded</u>	<u>Cty</u>	<u>Cty Record Dkt</u>	<u>Page</u>	<u>Date Filed BLM</u>	<u>BLM A MC Serial No.</u>
Kosher #35	09/12/96	12/04/96	Gila	96-019635		12/03/96	342330
Kosher #36	09/12/96	12/04/96	Gila	96-019636		12/03/96	342331
Kosher #37	09/12/96	12/04/96	Gila	96-019637		12/03/96	342332
Kosher #38	09/12/96	12/04/96	Gila	96-019638		12/03/96	342333
Kosher #39	09/12/96	12/04/96	Gila	96-019639		12/03/96	342334
Kosher #40	09/12/96	12/04/96	Gila	96-019640		12/03/96	342335
Kosher #41	09/12/96	12/04/96	Gila	96-019641		12/03/96	342336
Kosher #42	09/12/96	12/04/96	Gila	96-019642		12/03/96	342337
Kosher #43	09/12/96	12/04/96	Gila	96-019643		12/03/96	342338
Kosher #44	09/12/96	12/04/96	Pinal	1996-040020		12/03/96	342339
Kosher #45	09/12/96	12/04/96	Pinal	1996-040021		12/03/96	342340
Kosher #46	09/12/96	12/04/96	Pinal	1996-040022		12/03/96	342341
Kosher #46	09/12/96	12/04/96	Gila	96-019644		12/03/96	
Kosher #47	09/12/96	12/04/96	Pinal	1996-040023		12/03/96	342342
Kosher #47	09/12/96	12/04/96	Gila	96-019645		12/03/96	
Kosher #48	09/12/96	12/04/96	Gila	96-019646		12/03/96	342343
Kosher #49	09/12/96	12/04/96	Gila	96-019647		12/03/96	342344
Kosher #50	09/12/96	12/04/96	Gila	96-019648		12/03/96	342345
Kosher #51	09/12/96	12/04/96	Gila	96-019649		12/03/96	342346
Kosher #52	09/12/96	12/04/96	Gila	96-019650		12/03/96	342347
Kosher #53	09/12/96	12/04/96	Gila	96-019651		12/03/96	342348
Kosher #54	09/12/96	12/04/96	Gila	96-019652		12/03/96	342349
Kosher #55	09/12/96	12/04/96	Gila	96-019653		12/03/96	342350
Kosher #56	09/12/96	12/04/96	Gila	96-019654		12/03/96	342351
Kosher #57	09/12/96	12/04/96	Pinal	1996-040024		12/03/96	342352
Kosher #58	09/12/96	12/04/96	Pinal	1996-040025		12/03/96	342353
Kosher #59	09/12/96	12/04/96	Pinal	1996-040026		12/03/96	342354
Kosher #60	09/12/96	12/04/96	Pinal	1996-040027		12/03/96	342355
Kosher #60	09/12/96	12/04/96	Gila	96-019655		12/03/96	
Kosher #61	09/12/96	12/04/96	Pinal	1996-040028		12/03/96	342356
Kosher #61	09/12/96	12/04/96	Gila	96-019656		12/03/96	
Kosher #62	09/12/96	12/04/96	Gila	96-019657		12/03/96	342357
Kosher #63	09/12/96	12/04/96	Gila	96-019658		12/03/96	342358
Kosher #64	09/12/96	12/04/96	Gila	96-019659		12/03/96	342359
Kosher #65	09/12/96	12/04/96	Gila	96-019660		12/03/96	342360
Kosher #66	09/12/96	12/04/96	Gila	96-019661		12/03/96	342361
Kosher #67	09/12/96	12/04/96	Gila	96-019662		12/03/96	342362
Kosher #68	09/12/96	12/04/96	Gila	96-019663		12/03/96	342363
Kosher #69	09/12/96	12/04/96	Pinal	1996-040029		12/03/96	342364
Kosher #70	09/12/96	12/04/96	Pinal	1996-040030		12/03/96	342365
Kosher #71	09/12/96	12/04/96	Pinal	1996-040031		12/03/96	342366
Kosher #72	09/12/96	12/04/96	Pinal	1996-040032		12/03/96	342367

RECEIVED

<u>Claim Name</u>	<u>Date Located</u>	<u>Date Recorded</u>	<u>Cty</u>	<u>Cty Record Dkt</u>	<u>Page</u>	<u>Date Filed BLM</u>	<u>BLM A MC Serial No.</u>
Kosher #73	09/12/96	12/04/96	Pinal	1996-040033		12/03/96	342368
Kosher #73	09/12/96	12/04/96	Gila	96-019664		12/03/96	
Kosher #74	09/12/96	12/04/96	Gila	96-019665		12/03/96	342369
Kosher #75	09/12/96	12/04/96	Gila	96-019666		12/03/96	342370
Kosher #76	09/12/96	12/04/96	Gila	96-019667		12/03/96	342371
Kosher #77	09/12/96	12/04/96	Gila	96-019668		12/03/96	342372
Kosher #78	09/12/96	12/04/96	Gila	96-019669		12/03/96	342373
Kosher #79	09/12/96	12/04/96	Gila	96-019670		12/03/96	342374
Kosher #80	09/12/96	12/04/96	Gila	96-019671		12/03/96	342375
Kosher #81	09/12/96	12/04/96	Pinal	1996-040034		12/03/96	342376
Kosher #82	09/12/96	12/04/96	Pinal	1996-040035		12/03/96	342377
Kosher #83	09/12/96	12/04/96	Pinal	1996-040036		12/03/96	342378
Kosher #84	09/12/96	12/04/96	Pinal	1996-040037		12/03/96	342379
Kosher #84	09/12/96	12/04/96	Gila	96-019672		12/03/96	
Kosher #85	09/12/96	12/04/96	Pinal	1996-040038		12/03/96	342380
Kosher #85	09/12/96	12/04/96	Gila	96-019673		12/03/96	
Kosher #86	09/12/96	12/04/96	Gila	96-019674		12/03/96	342381
Kosher #87	09/12/96	12/04/96	Gila	96-019675		12/03/96	342382
Kosher #88	09/12/96	12/04/96	Gila	96-019676		12/03/96	342383
Kosher #89	09/12/96	12/04/96	Gila	96-019677		12/03/96	342384
Kosher #90	09/12/96	12/04/96	Gila	96-019678		12/03/96	342385
Kosher #91	09/12/96	12/04/96	Gila	96-019679		12/03/96	342386
Kosher #92	09/12/96	12/04/96	Gila	96-019680		12/03/96	342387
Kosher #93	09/13/96	12/04/96	Pinal	1996-040039		12/03/96	342388
Kosher #94	09/13/96	12/04/96	Pinal	1996-040040		12/03/96	342389
Kosher #95	09/13/96	12/04/96	Pinal	1996-040041		12/03/96	342390
Kosher #96	09/13/96	12/04/96	Pinal	1996-040042		12/03/96	342391
Kosher #97	09/13/96	12/04/96	Pinal	1996-040043		12/03/96	342392
Kosher #97	09/13/96	12/04/96	Gila	96-019681		12/03/96	
Kosher #98	09/13/96	12/04/96	Pinal	1996-040044		12/03/96	342393
Kosher #98	09/13/96	12/04/96	Gila	96-019682		12/03/96	
Kosher #99	09/13/96	12/04/96	Gila	96-019683		12/03/96	342394
Kosher #100	09/13/96	12/04/96	Gila	96-019684		12/03/96	342395
Kosher #101	09/13/96	12/04/96	Gila	96-019685		12/03/96	342396
Kosher #102	09/13/96	12/04/96	Gila	96-019686		12/03/96	342397
Kosher #103	09/13/96	12/04/96	Gila	96-019687		12/03/96	342398
Kosher #104	09/13/96	12/04/96	Gila	96-019688		12/03/96	342399
Kosher #105	09/13/96	12/04/96	Gila	96-019689		12/03/96	342400
Kosher #106	09/13/96	12/04/96	Gila	96-019690		12/03/96	342401
Kosher #107	09/13/96	12/04/96	Pinal	1996-040045		12/03/96	342402
Kosher #108	09/13/96	12/04/96	Pinal	1996-040046		12/03/96	342403
Kosher #109	09/13/96	12/04/96	Pinal	1996-040047		12/03/96	342404

<u>Claim Name</u>	<u>Date Located</u>	<u>Date Recorded</u>	<u>Cty</u>	<u>Cty Record Dkt</u>	<u>Page</u>	<u>Date Filed BLM</u>	<u>BLM A MC Serial No.</u>
Kosher #110	09/13/96	12/04/96	Pinal	1996-040048		12/03/96	342405
Kosher #111	09/13/96	12/04/96	Pinal	1996-040049		12/03/96	342406
Kosher #112	09/13/96	12/04/96	Pinal	1996-040050		12/03/96	342407
Kosher #112	09/13/96	12/04/96	Gila	96-019691		12/03/96	
Kosher #113	09/13/96	12/04/96	Pinal	1996-040051		12/03/96	342408
Kosher #113	09/13/96	12/04/96	Gila	96-019692		12/03/96	
Kosher #114	09/13/96	12/04/96	Gila	96-019693		12/03/96	342409
Kosher #115	09/13/96	12/04/96	Gila	96-019694		12/03/96	342410
Kosher #116	09/13/96	12/04/96	Gila	96-019695		12/03/96	342411
Kosher #117	09/13/96	12/04/96	Gila	96-019696		12/03/96	342412
Kosher #118	09/13/96	12/04/96	Gila	96-019697		12/03/96	342413
Kosher #119	09/13/96	12/04/96	Gila	96-019698		12/03/96	342414
Kosher #120	09/13/96	12/04/96	Gila	96-019699		12/03/96	342415
Kosher #121	09/13/96	12/04/96	Gila	96-019700		12/03/96	342416
Kosher #122	09/13/96	12/04/96	Pinal	1996-040052		12/03/96	342417
Kosher #123	09/13/96	12/04/96	Pinal	1996-040053		12/03/96	342418
Kosher #124	09/13/96	12/04/96	Pinal	1996-040054		12/03/96	342419
Kosher #125	09/13/96	12/04/96	Pinal	1996-040055		12/03/96	342420
Kosher #126	09/13/96	12/04/96	Pinal	1996-040056		12/03/96	342421
Kosher #127	09/13/96	12/04/96	Pinal	1996-040057		12/03/96	342422
Kosher #127	09/13/96	12/04/96	Gila	96-019701		12/03/96	
Kosher #128	09/13/96	12/04/96	Pinal	1996-040058		12/03/96	342423
Kosher #128	09/13/96	12/04/96	Gila	96-019702		12/03/96	
Kosher #129	09/13/96	12/04/96	Gila	96-019703		12/03/96	342424
Kosher #130	09/13/96	12/04/96	Gila	96-019704		12/03/96	342425
Kosher #131	09/13/96	12/04/96	Gila	96-019705		12/03/96	342426
Kosher #132	09/13/96	12/04/96	Gila	96-019706		12/03/96	342427
Kosher #133	09/13/96	12/04/96	Gila	96-019707		12/03/96	342428
Kosher #134	09/13/96	12/04/96	Gila	96-019708		12/03/96	342429
Kosher #135	09/13/96	12/04/96	Gila	96-019709		12/03/96	342430
Kosher #136	09/13/96	12/04/96	Gila	96-019710		12/03/96	342431
Kosher #137	09/13/96	12/04/96	Gila	96-019711		12/03/96	342432
Kosher #138	09/13/96	12/04/96	Pinal	1996-040059		12/03/96	342433
Kosher #139	09/13/96	12/04/96	Pinal	1996-040060		12/03/96	342434
Kosher #140	09/13/96	12/04/96	Pinal	1996-040061		12/03/96	342435
Kosher #141	09/13/96	12/04/96	Pinal	1996-040062		12/03/96	342436
Kosher #142	09/13/96	12/04/96	Pinal	1996-040063		12/03/96	342437
Kosher #143	09/13/96	12/04/96	Pinal	1996-040064		12/03/96	342438
Kosher #144	09/13/96	12/04/96	Pinal	1996-040065		12/03/96	342439
Kosher #144	09/13/96	12/04/96	Gila	1996-019712		12/03/96	
Kosher #145	09/13/96	12/04/96	Pinal	1996-040066		12/03/96	342440
Kosher #145	09/13/96	12/04/96	Gila	1996-019713		12/03/96	

<u>Claim Name</u>	<u>Date Located</u>	<u>Date Recorded</u>	<u>Cty</u>	<u>Cty Record Dkt</u>	<u>Page</u>	<u>Date Filed BLM</u>	<u>BLM A MC Serial No.</u>
Kosher #146	09/13/96	12/04/96	Gila	1996-019714		12/03/96	342441
Kosher #147	09/13/96	12/04/96	Gila	1996-019715		12/03/96	342442
Kosher #148	09/13/96	12/04/96	Gila	1996-019716		12/03/96	342443
Kosher #149	09/13/96	12/04/96	Gila	1996-019717		12/03/96	342444
Kosher #150	09/13/96	12/04/96	Gila	1996-019718		12/03/96	342445
Kosher #151	09/13/96	12/04/96	Gila	1996-019719		12/03/96	342446
Kosher #152	09/13/96	12/04/96	Gila	1996-019720		12/03/96	342447
Kosher #153	09/13/96	12/04/96	Gila	1996-019721		12/03/96	342448
Kosher #154	09/13/96	12/04/96	Gila	1996-019722		12/03/96	342449
Kosher #155	09/13/96	12/04/96	Gila	1996-019723		12/03/96	342450
Kosher #156	09/13/96	12/04/96	Pinal	1996-040067		12/03/96	342451
Kosher #157	09/13/96	12/04/96	Pinal	1996-040068		12/03/96	342452
Kosher #158	09/13/96	12/04/96	Pinal	1996-040069		12/03/96	342453
Kosher #159	09/13/96	12/04/96	Pinal	1996-040070		12/03/96	342454
Kosher #160	09/13/96	12/04/96	Pinal	1996-040071		12/03/96	342455
Kosher #161	09/14/96	12/04/96	Pinal	1996-040072		12/03/96	342456
Kosher #162	09/14/96	12/04/96	Pinal	1996-040073		12/03/96	342457
Kosher #163	09/14/96	12/04/96	Pinal	1996-040074		12/03/96	342458
Kosher #163	09/14/96	12/04/96	Gila	1996-019724		12/03/96	
Kosher #164	09/14/96	12/04/96	Pinal	1996-040075		12/03/96	342459
Kosher #164	09/14/96	12/04/96	Gila	1996-019725		12/03/96	
Kosher #165	09/14/96	12/04/96	Gila	1996-019726		12/03/96	342460
Kosher #166	09/14/96	12/04/96	Gila	1996-019727		12/03/96	342461
Kosher #167	09/14/96	12/04/96	Gila	1996-019728		12/03/96	342462
Kosher #168	09/14/96	12/04/96	Gila	1996-019729		12/03/96	342463
Kosher #169	09/14/96	12/04/96	Gila	1996-019730		12/03/96	342464
Kosher #170	09/14/96	12/04/96	Gila	1996-019731		12/03/96	342465
Kosher #171	09/14/96	12/04/96	Gila	1996-019732		12/03/96	342466
Kosher #172	09/14/96	12/04/96	Gila	1996-019733		12/03/96	342467
Kosher #173	09/14/96	12/04/96	Gila	1996-019734		12/03/96	342468
Kosher #174	09/14/96	12/04/96	Pinal	1996-040076		12/03/96	342469
Kosher #175	09/14/96	12/04/96	Pinal	1996-040077		12/03/96	342470
Kosher #176	09/14/96	12/04/96	Pinal	1996-040078		12/03/96	342471
Kosher #177	09/14/96	12/04/96	Pinal	1996-040079		12/03/96	342472
Kosher #178	09/14/96	12/04/96	Pinal	1996-040080		12/03/96	342473
Kosher #179	09/14/96	12/04/96	Pinal	1996-040081		12/03/96	342474
Kosher #180	09/14/96	12/04/96	Pinal	1996-040082		12/03/96	342475
Kosher #181	09/14/96	12/04/96	Pinal	1996-040083		12/03/96	342476
Kosher #182	09/14/96	12/04/96	Pinal	1996-040084		12/03/96	342477
Kosher #182	09/14/96	12/04/96	Gila	1996-019735		12/03/96	
Kosher #183	09/14/96	12/04/96	Pinal	1996-040085		12/03/96	342478
Kosher #183	09/14/96	12/04/96	Gila	1996-019736		12/03/96	

<u>Claim Name</u>	<u>Date Located</u>	<u>Date Recorded</u>	<u>Cty</u>	<u>Cty Record Dkt</u>	<u>Page</u>	<u>Date Filed BLM</u>	<u>BLM A MC Serial No.</u>
Kosher #184	09/14/96	12/04/96	Gila	1996-019737		12/03/96	342479
Kosher #185	09/14/96	12/04/96	Gila	1996-019738		12/03/96	342480
Kosher #186	09/14/96	12/04/96	Pinal	1996-040086		12/03/96	342481
Kosher #187	09/14/96	12/04/96	Pinal	1996-040087		12/03/96	342482
Kosher #188	09/14/96	12/04/96	Pinal	1996-040088		12/03/96	342483
Kosher #189	09/14/96	12/04/96	Pinal	1996-040089		12/03/96	342484
Kosher #190	09/14/96	12/04/96	Pinal	1996-040090		12/03/96	342485
Kosher #191	09/14/96	12/04/96	Pinal	1996-040091		12/03/96	342486
Kosher #192	09/14/96	12/04/96	Pinal	1996-040092		12/03/96	342487
Kosher #193	09/14/96	12/04/96	Pinal	1996-040093		12/03/96	342488
Kosher #193	09/14/96	12/04/96	Gila	1996-019739		12/03/96	
Kosher #194	09/14/96	12/04/96	Pinal	1996-040094		12/03/96	342489
Kosher #194	09/14/96	12/04/96	Gila	1996-019740		12/03/96	
Kosher #195	09/14/96	12/04/96	Gila	1996-019741		12/03/96	342490
Kosher #196	09/14/96	12/04/96	Gila	1996-019742		12/03/96	342491
Kosher #197	09/14/96	12/04/96	Pinal	1996-040095		12/03/96	342492
Kosher #198	09/14/96	12/04/96	Pinal	1996-040096		12/03/96	342493
Kosher #199	09/14/96	12/04/96	Pinal	1996-040097		12/03/96	342494
Kosher #200	09/14/96	12/04/96	Pinal	1996-040098		12/03/96	342495
Kosher #201	09/14/96	12/04/96	Pinal	1996-040099		12/03/96	342496
Kosher #202	09/14/96	12/04/96	Pinal	1996-040100		12/03/96	342497
Kosher #203	09/14/96	12/04/96	Pinal	1996-040101		12/03/96	342498
Kosher #204	09/14/96	12/04/96	Pinal	1996-040102		12/03/96	342499
Kosher #205	09/14/96	12/04/96	Pinal	1996-040103		12/03/96	342500
Kosher #205	09/14/97	12/04/96	Gila	1996-019743		12/03/96	
Kosher #206	09/14/97	12/04/96	Gila	1996-019744		12/03/96	342501
Kosher #207	09/14/96	12/04/96	Pinal	1996-040104		12/03/96	342502
Kosher #208	09/14/96	12/04/96	Pinal	1996-040105		12/03/96	342503
Kosher #209	09/14/96	12/04/96	Pinal	1996-040106		12/03/96	342504
Kosher #210	09/14/96	12/04/96	Pinal	1996-040107		12/03/96	342505
Kosher #211	09/14/96	12/04/96	Pinal	1996-040108		12/03/96	342506
Kosher #211	09/14/96	12/04/96	Gila	1996-019745		12/03/96	
Kosher #212	09/14/96	12/04/96	Gila	1996-019746		12/03/96	342507
Kosher #213	09/14/96	12/04/96	Gila	1996-019747		12/03/96	342508
Kosher #214	09/14/96	12/04/96	Gila	1996-019748		12/03/96	342509
Kosher #215	09/14/96	12/04/96	Gila	1996-019749		12/03/96	342510
Kosher #216	09/14/96	12/04/96	Gila	1996-019750		12/03/96	342511
Kosher #217	09/14/96	12/04/96	Gila	1996-019751		12/03/96	342512
Kosher #218	09/14/96	12/04/96	Gila	1996-019752		12/03/96	342513
Kosher #219	09/14/96	12/04/96	Gila	1996-019753		12/03/96	342514
Kosher #220	06/28/02	07/24/02	Pinal	2002-039180		07/25/02	356448
Kosher #221	06/28/02	07/24/02	Pinal	2002-039181		07/25/02	356449

<u>Claim Name</u>	<u>Date Located</u>	<u>Date Recorded</u>	<u>Cty</u>	<u>Cty Record Dkt</u>	<u>Page</u>	<u>Date Filed BLM</u>	<u>BLM A MC Serial No.</u>
Kosher #222	06/28/02	07/24/02	Pinal	2002-039182		07/25/02	356450
Kosher #223	06/28/02	07/24/02	Pinal	2002-039183		07/25/02	356451
Kosher #224	06/28/02	07/24/02	Pinal	2002-039184		07/25/02	356452
Kosher #225	09/07/05	10/11/05	Pinal	2005-137450		09/08/05	367050
Kosher #226	09/07/05	10/11/05	Pinal	2005-137451		09/08/05	367051
Kosher #227	09/07/05	10/11/05	Pinal	2005-137449		09/08/05	367052
Kosher #228	09/07/05	10/11/05	Pinal	2005-137448		09/08/05	367053
Kosher #229	09/07/05	10/11/05	Pinal	2005-137447		09/08/05	367054

GROUP XII: (Unpatented mining claims situated in Section 1, Township 1 South, Range 13 East and Section 6, Township 1 South, Range 14 East, G&SR Mer., Gila County)

<u>Claim Name</u>	<u>Date Located</u>	<u>Date Recorded</u>	<u>Cty</u>	<u>Cty Record Dkt</u>	<u>Page</u>	<u>Date Filed BLM</u>	<u>BLM A MC Serial No.</u>
RJD #1	12/5/97	2/27/98	Gila	1998	2760	3/2/98	349780
RJD #2	12/5/97	2/27/98	Gila	1998	2761	3/2/98	349781
RJD #4	5/17/98	6/5/98	Gila	1998	8633	7/9/98	350335

M.L.V. 11/11/05
 11

United States Department of the Interior

Bureau of Land Management
 BUSINESS & SUPPORT SVCS DIV
 ONE N CENTRAL AVE SUITE 800
 PHOENIX, AZ 85004 -4427
 Phone: (602) 417-9200

Receipt

No: 1774464

Transaction #: 1832218
 Date of Transaction: 08/28/2008

ENTERED INTO COMPUTER

CUSTOMER:	DECONCINI MCDONALD YETWIN & LACY P C 2525 E BROADWAY BLVD #200 TUCSON, AZ 85716	SEP 12 2008 <i>RS</i>	VERIFIED
-----------	---	-----------------------	-----------------

LINE #	QTY	DESCRIPTION	REMARKS	UNIT PRICE	TOTAL
1	2.00	LOCATABLE MINERALS / MINING CLAIMS-NOT NEW-UNADJUD, ONE AUTH NO. ONLY / MINING CLAIM MONEY RECEIVED (455) CASES: AMC328734/\$5375.00, AMC298647/\$61750.00	MAINT 2009	- n/a -	67125.00
TOTAL:					\$67,125.00

PAYMENT INFORMATION			
1	AMOUNT:	\$61,750.00	POSTMARKED: 8/26/08 0:00
	TYPE:	CHECK	RECEIVED: 08/28/2008
	CHECK NO:	00011720	
	NAME:	CARLOTA COPPER COMPANY PO BOX 1009 MIAMI AZ 85539	
2	AMOUNT:	\$5,375.00	POSTMARKED: 8/26/08 0:00
	TYPE:	CHECK	RECEIVED: 08/28/2008
	CHECK NO:	5000010627	
	NAME:	IMERYS 2525 E BROADWAY BLVD #200 TUCSON AZ 85716	

REMARKS

This receipt was generated by the automated BLM Collections and Billing System and is a paper representation of a portion of the official electronic record contained therein.

DECONCINI McDONALD YETWIN & LACY

A PROFESSIONAL CORPORATION
ATTORNEYS AT LAW

2525 EAST BROADWAY BOULEVARD • SUITE 200 • TUCSON, ARIZONA 85716-5300
(520) 322-5000 • (520) 322-5585 (Fax)

EVO DECONCINI (1901-1986)

JOHN R. McDONALD
RICHARD M. YETWIN
JOHN C. RICHARDSON
SPENCER A. SMITH
DENISE M. BAINTON
WAYNE E. YEHLING
SHELTON L. FREEMAN
BARRY M. COREY
NATHAN B. HANNAH
NANCY J. MARCH
MICHAEL A. CORDIER
MARK D. LAMMERS
MARIAN C. LALONDE
EMILY R. TAYLOR
GREGORY D. HONIG

DENNIS DECONCINI
JOHN C. LACY
JAMES A. JUTRY
MICHAEL R. URMAN
GARY F. URMAN
DAVID V. SANDERSON
ALYCE L. PENNINGTON
LISA ANNE SMITH
ALICE W. CALLISON
IRA M. SCHWARTZ
HEATHER K. GAINES
LISA SCHRINER LEWIS
KRISTEN B. KLOTZ
JOHN C. E. BARRETT
CHARLES J. BABBITT, III

SARA J. VANCE - OF COUNSEL
BARRON & POLK, P.L.L.C. - OF COUNSEL
JAY M. POLK
JOHN H. BARRON, III
BARRETT L. KIME - OF COUNSEL
JARED G. PARKER - OF COUNSEL

7310 N. 16TH STREET, SUITE 330
PHOENIX, ARIZONA 85020
(602) 282-0500
FAX (602) 282-0520

19 WEST BIRCH AVENUE
FLAGSTAFF, ARIZONA 86001
(928) 214-0466
FAX: (928) 214-6212

1615 "L" STREET NW, SUITE 850
WASHINGTON, D.C. 20036
(202) 833-8001
FAX: (202) 315-3600

August 26, 2008

www.deconcinimcdonald.com

PLEASE REPLY TO TUCSON

rbarnes@dmyl.com

Via Federal Express

Arizona State Office
Bureau of Land Management
Attention: Public Room
One North Central Avenue
Suite 800
Phoenix, AZ 85004-4427

ENTERED INTO COMPUTER

SEP 12 2008

PB

RE: **Payment of Claim Maintenance Fee; Specialty Minerals, Inc.**

Ladies and Gentlemen:

Delivered herewith is a check in the amount of \$5,375.00 as payment of the claim maintenance fees pursuant to the 30 U.S.C. § 28f(a), as modified by 43 C.F.R. § 3830.21, as authorized by 30 U.S.C. § 28j(c) for the assessment year beginning September 1, 2008, on behalf of Specialty Minerals, Inc. A Certification of Payment of Maintenance Fee in Lieu of Affidavit of Annual Assessment Work is also enclosed herewith.

Please return a date-stamped copy of this letter and the affidavit along with the receipt for payment to this office. Thank you for your assistance and please feel free to contact me or John Lacy with any questions or concerns.

Sincerely,



Robin E. Barnes, CP
Certified Paralegal

reb

c. w/out enc. Charlie Acker
Jeff Shaffer

\\FILES\DOCS\GEOR01\971598\LTR\HY3586.DOC

ENTERED INTO COMPUTER

SEP 12 2008
PHOENIX, AZ 85001

After recording, please return to:
Dayan Anderson
Specialty Minerals, Inc.
P.O. Box 558
Lucerne Valley CA 92356

STATE OF ARIZONA)
) ss:
County of Pima)

CERTIFICATION OF PAYMENT OF MAINTENANCE FEE
IN LIEU OF AFFIDAVIT OF ANNUAL ASSESSMENT WORK

Michael R. Urman, being first duly sworn, deposes and says that:

1. He is an agent for Specialty Minerals, Inc., a Delaware corporation, the owner of unpatented lode and placer mining claims and millsites situated in Pima County, Arizona (the "Claims"), the location notices of which are of record in said county, and in the records of the Arizona State Office of the Bureau of Land Management under the file numbers indicated in the attached Exhibit A.


2. Pursuant to the 30 U.S.C. § 28f(a), as modified by 43 C.F.R. § 3830.21, as authorized by 30 U.S.C. § 28j(c), the owner has paid a maintenance fee of \$125 per claim for the assessment year beginning September 1, 2008, and this Certificate is in lieu of an affidavit of performance of annual assessment work or notice of intent of hold.

3. The name and address of the owner of Claims for which this Certificate is prepared are Specialty Minerals, Inc., P.O. Box 558, Lucerne, CA 92356.

THIS IS NOT A CHANGE OF ADDRESS

4. The Claims are held and claimed by the owner for the valuable mineral contained therein.

DATED this 26th day of August, 2008.



Michael R. Urman

Sworn and subscribed before me this 26th day of August, 2008, by Michael R. Urman, as agent for Specialty Minerals, Inc.



Notary Public

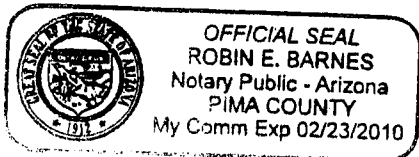


EXHIBIT A

The "Claims" referred to in the foregoing Certificate consist of 31 unpatented lode and placer mining claims and 12 unpatented millsites situated in Sections 11, 12, 13 and 14, Township 18 South, Range 15 East, G&SR Mer., in the Helvetia Mining District, Pima County, Arizona, the names of which and the place of record of the location notices thereof in the official records of Pima County and with the authorized office of the Bureau of Land Management as follows:

LODE CLAIMS:

<u>Name of Claim</u>	<u>Pima Cty Records</u>		<u>BLM Serial #</u>	
	<u>Book</u>	<u>Page</u>	<u>Section</u>	<u>A MC</u>
Santa Rita 1	9693	515	11	328734
Santa Rita 2	9693	517	11	328735
Santa Rita 3	9693	519	11	328736
Santa Rita 4	9693	521	11	328737
Santa Rita 5	9693	523	11,14	328738
Santa Rita 6	9693	525	11-14	328739
Santa Rita 7	9693	527	14	328740
Santa Rita 8	9693	529	14	328741
Santa Rita 9	9857	631	11	331420
Santa Rita 10	9857	633	11	331421
Santa Rita 11	9857	635	11	331422
Santa Rita 12	9857	637	11	331423
Santa Rita 13	9857	639	11	331424
Santa Rita 14	9857	641	11	331425
Santa Rita 15	9857	643	11	331426
Santa Rita 16	9857	645	11	331427
Santa Rita 17	9857	647	11	331428
Santa Rita 18	9857	649	14	331429
Santa Rita 19	9857	651	14	331430
Santa Rita 20	9857	653	14	331431
Santa Rita 21	9861	1556	14	331432
Santa Rita 22	9861	1558	14	331433

PLACER CLAIMS:

<u>Name of Claim</u>	<u>Pima Cty Records</u>		<u>BLM Serial #</u>	
	<u>Book</u>	<u>Page</u>	<u>Section</u>	<u>A MC</u>
Butch Placer	1700	588	11	40026
Red Star No. 9	3313	324	14	40027
Red Star No. 10	3313	325	14	40028
Red Star No. 11	3313	326	14	40029
Red Star No. 12	3313	327	14	40030
Red Star No. 13	3313	328	14	40031
Red Star No. 14	3313	329	14	40032
Red Star No. 15	3313	330	14	40033
Red Star No. 16	3313	331	14	40034

MILLSITES:

<u>Name of Claim</u>	<u>Pima Cty Records</u>		<u>BLM Serial #</u>	
	<u>Book</u>	<u>Page</u>	<u>Section</u>	<u>A MC</u>
Butch #1 Mill Site	7119	647	14	206728
Butch #3 Millsite	7119	649	14	206729
Butch #5 Millsite	7119	651	14	206730
Sabado #1 Millsite	7119	653	14	206731
Sabado #4 Millsite	7119	655	14	206732
Butch mill site	9693	539	12	328727
Butch A mill site	9693	541	11	328728
Butch B mill site	9693	543	11	328729
Santa Rita 1 mill site	9693	531	14	328730
Santa Rita 2 mill site	9693	533	14	328731
Santa Rita 3 mill site	9693	535	14	328732
Santa Rita 4 mill site	9693	537	14	328733

DECONCINI McDONALD YETWIN & LACY

A PROFESSIONAL CORPORATION

ATTORNEYS AT LAW

2525 EAST BROADWAY BOULEVARD • SUITE 200 • TUCSON, ARIZONA 85716-5300
(520) 322-5000 • (520) 322-5585 (Fax)

EVO DECONCINI (1901-1986)

JOHN R. McDONALD	DENNIS DECONCINI
RICHARD M. YETWIN	JOHN C. LACY
JOHN C. RICHARDSON	JAMES A. JUTRY
SPENCER A. SMITH	MICHAEL R. URMAN
DENISE M. BAINTON	GARY F. URMAN
WAYNE E. YEHLING	DAVID V. SANDERSON
SHELTON L. FREEMAN	ALYCE L. PENNINGTON
BARRY M. COREY	LISA ANNE SMITH
NATHAN B. HANNAH	ALICE W. CALLISON
NANCY J. MARCH	IRA M. SCHWARTZ
MICHAEL A. CORDIER	HEATHER K. GAINES
MARK D. LAMMERS	LISA SCHRINER LEWIS
MARIAN C. LALONDE	KRISTEN B. KLOTZ
EMILY R. TAYLOR	JOHN C. E. BARRETT
GREGORY D. HONIG	CHARLES J. BABBITT, III

7310 N. 16TH STREET, SUITE 330
PHOENIX, ARIZONA 85020
(602) 282-0500
FAX (602) 282-0520

19 WEST BIRCH AVENUE
FLAGSTAFF, ARIZONA 86001
(928) 214-0466
FAX: (928) 214-6212

1615 "L" STREET NW, SUITE 850
WASHINGTON, D.C. 20036
(202) 833-8001
FAX: (202) 315-3600

SARA J. VANCE - OF COUNSEL
BARRON & POLK, P.L.L.C. - OF COUNSEL
JAY M. POLK
JOHN H. BARRON, III
BARRETT L. KIME - OF COUNSEL
JARED G. PARKER - OF COUNSEL

August 26, 2008

www.deconcinimcdonald.com;

PLEASE REPLY TO TUCSON

rbarnes@dmyl.com

Via Federal Express

Arizona State Office
Bureau of Land Management
Attention: Public Room
One North Central Avenue, Suite 800
Phoenix, AZ 85004-4427

RE: Payment of Claim Maintenance Fee; Carlota Copper Company

Ladies and Gentlemen:

Delivered herewith is a check in the amount of \$61,750.00 as payment of the claim maintenance fees pursuant to the 30 U.S.C. § 28f(a), as modified by 43 C.F.R. § 3830.21, as authorized by 30 U.S.C. § 28j(c) for the assessment year beginning September 1, 2008, on behalf of Carlota Copper Company. A Certification of Payment of Maintenance Fee in Lieu of Affidavit of Annual Assessment Work is also enclosed herewith.

Please return a date-stamped copy of this letter and the affidavit along with the receipt for payment to this office. Thank you for your assistance and please feel free to contact me or John Lacy with any questions or concerns.

Sincerely,



Robin E. Barnes, CP
Certified Paralegal

reb

c. w/out enc. Missy Henderson
E:\FILES\DOCS\CARL10\260626\LTR\HY3375.DOC

STATE OF ARIZONA)
) ss:
County of Pima)

**CERTIFICATION OF PAYMENT OF MAINTENANCE FEE
IN LIEU OF AFFIDAVIT OF ANNUAL ASSESSMENT WORK**

Michael R. Urman, being first duly sworn, deposes and says that:

1. He is an agent for Carlota Copper Company, the owner of the unpatented lode mining claims and millsites situated in Pinal and Gila Counties, Arizona (the "Claims"), the location notices of which are of record in Pinal and Gila Counties, and in the records of the Arizona State Office of the Bureau of Land Management under the file numbers indicated in the attached Exhibit A.

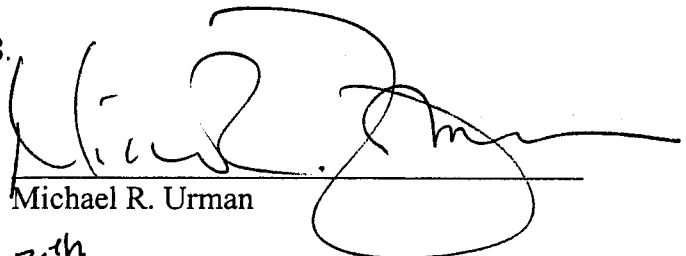
2. Pursuant to the 30 U.S.C. § 28f(a), as modified by 43 C.F.R. § 3830.21, as authorized by 30 U.S.C. § 28j(c), the owners have paid a maintenance fee of \$125 per claim for the assessment year beginning September 1, 2008, and this Certificate is in lieu of an affidavit of performance of annual assessment work or notice of intent of hold.

3. The names and address of the owners of the Claims for which this Certificate is prepared are Carlota Copper Company, 1306 Live Oak Street, P.O. Box 1009, Miami, Arizona 85539.

THIS IS NOT A CHANGE OF ADDRESS

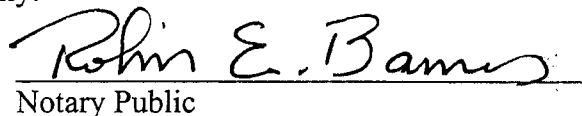
4. The mining claims within the Claims described herein are held and claimed by the owner for the valuable minerals contained therein and the millsites for uses related to the mining claims.

DATED this 26th day of August, 2008.



Michael R. Urman

Sworn and subscribed before me this 26th day of August, 2008, by Michael R. Urman, as agent for Carlota Copper Company.



Notary Public




EXHIBIT A

The following unpatented mining claims and millsites are situated in the Pioneer and Globe Mining Districts, Gila and Pinal Counties, Arizona, the names of which and the place of record of the location notices thereof in the official records of the respective counties and the Arizona State Office of the Bureau of Land Management, are as follows:

GROUP III: (Unpatented mining claims situated in Sections 25, 26, 35 and 36, Township 1 North, Range 13 East, G&SR Mer.)

<u>Claim Name</u>	<u>Date Located</u>	<u>Date Recorded</u>	<u>County Records Docket Page</u>	<u>Date Filed BLM</u>	<u>BLM A MC No.</u>
Gila County:					
Grizzly #1	7/18/89	7/24/89	774 120	9/1/89	298647
Amended		11/22/89	785 119	12/13/89	
Grizzly #2	7/18/89	7/24/89	774 123	9/1/89	298648
Amended		11/22/89	785 119	12/13/89	
Grizzly #3	7/18/89	7/24/89	774 126	9/1/89	298649
Amended		11/22/89	785 119	12/13/89	
Grizzly #4	7/18/89	7/24/89	774 129	9/1/89	298650
Amended		11/22/89	785 119	12/13/89	
Pinal County:					
		8/22/89	1625 631	9/1/89	
		11/22/89	1642 209	12/13/89	
Gila County:					
Grizzly #5	7/18/89	7/24/89	774 132	9/1/89	298651
Amended		11/22/89	785 119	12/13/89	
Pinal County:					
		8/22/89	1625 634	9/1/89	
		11/22/89	1642 209	12/13/89	
Gila County:					
Grizzly #6	7/18/89	7/24/89	774 135	9/1/89	298652
Amended		11/22/89	785 119	12/13/89	
Grizzly #7	7/18/89	7/24/89	774 138	9/1/89	298653
Amended		11/22/89	785 119	12/13/89	
Grizzly #8	7/18/89	7/24/89	774 141	9/1/89	298654
Amended		11/22/89	785 119	12/13/89	
Grizzly #9	7/18/89	7/24/89	774 144	9/1/89	298655
Amended		11/22/89	785 119	12/13/89	
Grizzly #10	7/18/89	7/24/89	774 147	9/1/89	298656
Amended		11/22/89	785 119	12/13/89	
Grizzly #11	7/18/89	7/24/89	774 150	9/1/89	298657
Amended		11/22/89	785 119	12/13/89	
Grizzly #12	7/18/89	7/24/89	774 153	9/1/89	298658
Amended		11/22/89	785 119	12/13/89	

<u>Claim Name</u>	<u>Date Located</u>	<u>Date Recorded</u>	<u>County Records Docket</u>	<u>Page</u>	<u>Date Filed BLM</u>	<u>BLM A MC No.</u>
	7/18/89	8/22/89	Pinal County:		9/1/89	
		11/22/89	1625	637	12/13/89	
			1642	209		
			Gila County:			
Grizzly #13	7/18/89	7/24/89	774	156	9/1/89	298659
Amended		11/22/89	785	119	12/13/89	
Grizzly #14	7/18/89	7/24/89	774	159	9/1/89	298660
Amended		11/22/89	785	119	12/13/89	

GROUP IV: (Unpatented mining claims situated in Sections 26, 27, 34, 35 and 36, Township 1 North, Range 13 East; G&SR Mer.)

<u>Claim Name</u>	<u>Loc. Date</u>	<u>County</u>	<u>Original Recordation Book</u>	<u>Page</u>	<u>Amended Recordation Book</u>	<u>Page</u>	<u>BLM A MC Serial #</u>
Tip Top	3/2/29	Pinal	45	142	648	830	52265
Tip Top #1	8/1/30	Pinal	46	275			52266
Tip Top 2	3/2/29	Pinal	45	144	648	831	52267
Tip Top 3	3/10/29	Pinal	45	145	648	832	52268
Tip Top #4	8/1/30	Pinal	46	301			52269
Eder #10	4/21/69	Pinal	569	819			52270
Eder #11	4/21/69	Pinal	569	820			52271
Eder #12	4/21/69	Pinal	569	821			52272
Eder 14	9/27/71	Pinal	645	51			52274
		Gila	308	309			
Eder 15	9/27/71	Pinal	645	52			52275
		Gila	308	310			
Eder 16	9/27/71	Pinal	645	53	721	95	52276
		Gila	308	311	348	10	
Eder 17	9/27/71	Pinal	645	54	721	96	52277
		Gila	308	312	348	9	
Eder 18	9/27/71	Pinal	710	228			52278
		Gila	308	313			
Eder 19	9/27/71	Pinal	710	229	721	715	52279
		Gila	308	314	348	275	
Eder 22	9/27/71	Pinal	645	56			52280
		Gila	308	317			
Eder #23	1/4/73	Pinal	691	416			52281
Eder 27	9/11/73	Pinal	720	440			52282
Eder 34	6/14/73	Pinal	710	926			52285
Eder 35	6/14/73	Pinal	710	927			52286
Exhibit A			2				

<u>Claim Name</u>	<u>Loc. Date</u>	<u>County</u>	<u>Original Recordation</u>		<u>Amended Recordation</u>		<u>BLM A MC Serial #</u>
			<u>Book</u>	<u>Page</u>	<u>Book</u>	<u>Page</u>	
Eder 36	6/14/73	Pinal	710	928			52287
Eder 39	6/13/73	Pinal	710	931			52289
Eder 40	6/14/73	Pinal	710	932			52290
Eder 43	6/13/73	Pinal	710	935			52292
Eder 44	6/14/73	Pinal	710	936			52293
Eder 45	6/13/73	Pinal	710	937			52294
Eder 46	6/13/73	Pinal	710	938			52295
Eder 47	6/13/73	Pinal	710	939			52296
Eder 48	6/13/73	Pinal	710	940	721	97	52297
Eder 49	6/12/73	Pinal	710	941			52298
Eder 50	6/12/73	Pinal	710	942			52299
Eder 51	6/12/73	Pinal	710	943			52300
Eder 52	6/12/73	Pinal	710	944			52301
Eder 53	6/12/73	Pinal	710	945			52302
Eder 54	6/13/73	Pinal	710	946			52303
		Gila	341	802			
Eder 55	6/13/73	Pinal	710	947			52304
		Gila	341	803			
Eder 56	6/13/73	Pinal	710	948			52305
		Gila	341	804			
Eder 57	6/12/73	Pinal	710	949	721	98	52306
		Gila	341	805	348	8	
Eder 59	6/14/73	Pinal	710	951			52307
		Gila	341	807			
Eder 62	9/7/73	Pinal	721	716			52308
Eder 63	9/7/73	Pinal	721	717			52309
		Gila	348	276			
Eder 64	9/7/73	Pinal	721	718			52310
		Gila	348	277			
Eder 65	9/7/73	Pinal	721	719			52311
		Gila	348	278			
Eder 66	9/7/73	Pinal	721	720			52312
		Gila	348	279			
Eder 67	9/7/73	Pinal	721	721			52313
		Gila	348	280			
Eder 68	9/7/73	Pinal	721	722			52314
		Gila	348	281			
Eder 69	9/7/73	Pinal	721	723			52315
		Gila	348	282			
Eder 70	9/24/73	Gila	348	283			52316
Eder 71	11/24/87	Gila	726	416			279919
Eder 72	11/24/87	Gila	726	419			279920
Exhibit A			3				

<u>Claim Name</u>	<u>Loc. Date</u>	<u>County</u>	<u>Original Recordation</u>		<u>Amended Recordation</u>		<u>BLM</u>
			<u>Book</u>	<u>Page</u>	<u>Book</u>	<u>Page</u>	<u>A MC Serial #</u>
Eder 73	11/24/87	Gila	726	422			279921
		Pinal	1497	441			
Eder 74	11/24/87	Pinal	1497	443			279922
Eder 75	11/24/87	Pinal	1497	445			279923
Eder 76	11/24/87	Pinal	1497	447			279924
Ghost 16	12/29/66	Pinal	497	450			52317
Ghost 27	3/10/64	Pinal	387	137			52318
Ghost 28	5/18/64	Pinal	387	138			52319
Ghost 29	3/10/64	Pinal	387	139			52320
Ghost 30	5/18/64	Pinal	387	140			52321
Ghost 31	3/10/64	Pinal	387	141			52322
Ghost 32	12/29/66	Pinal	497	451			52323
Ghost 38	12/29/66	Pinal	497	452			52326
Ghost 40	12/29/66	Pinal	497	453			52327
Ghost 42	12/29/66	Pinal	497	454			52328
Ghost 48	12/29/66	Pinal	497	455			52329
Ghost 50	12/29/66	Pinal	497	456			52330
Ghost 61	3/12/64	Pinal	387	165			52331
Ghost 62	3/12/64	Pinal	387	166			52332
Ghost 63	3/12/64	Pinal	387	167			52333
Ghost 66	3/12/64	Pinal	387	170			52336
Ghost 90	12/29/66	Pinal	497	457			52337
Ghost 93	3/16/64	Pinal	387	194			52340
Ghost 95	3/16/64	Pinal	387	195			52342
Ghost 97	3/16/64	Pinal	387	196			52344
Ghost 99	3/16/64	Pinal	387	197			52346
Ghost 131	9/23/65	Pinal	429	515			52365
Ghost 132	9/23/65	Pinal	429	516			52366
Ghost 133	9/23/65	Pinal	429	517			52367
Ghost 134	9/23/65	Pinal	429	518			52368
Ghost 135	9/23/65	Pinal	429	519			52369
Ghost 136	9/23/65	Pinal	429	520			52370
Ghost 137	9/23/65	Pinal	429	521			52371
Ghost 140	4/15/64	Pinal	387	209			52372
Ghost 141	4/15/64	Pinal	387	210			52373
Ghost 142	4/15/64	Pinal	387	211			52374
Ghost 143	4/15/64	Pinal	387	212			52375
Ghost 144	4/15/64	Pinal	387	213			52376
Rim Rock #5	8/1/30	Pinal	46	304	721	93	52382
Annex #5	8/1/30	Pinal	46	305	721	92	52383
Cap 130	7/24/30	Pinal	46	311			52386
Exhibit A			4				

<u>Claim Name</u>	<u>Loc. Date</u>	<u>County</u>	<u>Original Recordation</u>		<u>Amended Recordation</u>		<u>BLM A MC Serial #</u>
			<u>Book</u>	<u>Page</u>	<u>Book</u>	<u>Page</u>	
Cap 131	7/25/30	Pinal	46	311			52387
"Moon Rise"	2/15/1899	Gila	6	401			52388
Promoter	11/14/29	Gila	44	5	348	7	52389
Stars and Stripes	1/1/02	Gila	7	466	308	307	52390
Providence	7/1/28	Gila	40	444	309	649	52391

GROUP V: (Unpatented mining claims situated in Sections 4, 5, 6, 7, Township 1 South, Range 14 East; Sections 1, 2, 11, 12, Township 1 South, Range 13 East; Section 31, Township 1 North, Range 14 East; and Sections 14, 15, 22, 23, 25, 26, 27, Township 1 North, Range 13 East, G&SR Mer.)

<u>Claim Name</u>	<u>Date Located</u>	<u>Date Recorded</u>	<u>Cty</u>	<u>Cty Dkt</u>	<u>Record Page</u>	<u>Date Filed BLM</u>	<u>BLM A MC Serial No.</u>
Kelly #1	1/26/92	3/12/92	Gila	860	997	4/16/92	320760
Kelly #2	1/26/92	3/12/92	Gila	860	1000	4/16/92	320761
Kelly #3	1/26/92	3/12/92	Gila	861	01	4/16/92	320762
Kelly #4	1/26/92	3/12/92	Gila	861	04	4/16/92	320763
Kelly #5	1/26/92	3/12/92	Gila	861	07	4/16/92	320764
Kelly #6	1/28/92	3/12/92	Gila	861	10	4/16/92	320765
Kelly #7	1/26/92	3/12/92	Gila	861	13	4/16/92	320766
Kelly #8	1/28/92	3/12/92	Gila	861	16	4/16/92	320767
Kelly #9	1/26/92	3/12/92	Gila	861	19	4/16/92	320768
Kelly #10	1/28/92	3/12/92	Gila	861	22	4/16/92	320769
Kelly #11	1/26/92	3/12/92	Gila	861	25	4/16/92	320770
Kelly #12	1/28/92	3/12/92	Gila	861	28	4/16/92	320771
Kelly #13	1/26/92	3/12/92	Gila	861	31	4/16/92	320772
Kelly #14	1/28/92	3/12/92	Gila	861	34	4/16/92	320773
Kelly #15	1/28/92	3/12/92	Gila	861	37	4/16/92	320774
Kelly #16	1/28/92	3/12/92	Gila	861	40	4/16/92	320775
Kelly #17	1/28/92	3/12/92	Gila	861	43	4/16/92	320776
Kelly #18	1/28/92	3/12/92	Gila	861	46	4/16/92	320777
Kelly #19	1/28/92	3/12/92	Gila	861	49	4/16/92	320778
Kelly #20	1/26/92	3/12/92	Gila	861	52	4/16/92	320779
Kelly #21	1/27/92	3/12/92	Gila	861	55	4/16/92	320780
Kelly #22	1/27/92	3/12/92	Gila	861	58	4/16/92	320781
Kelly #23	1/27/92	3/12/92	Gila	861	61	4/16/92	320782
Kelly #24	1/27/92	3/12/92	Gila	861	64	4/16/92	320783
Kelly #25	1/27/92	3/12/92	Gila	861	67	4/16/92	320784
Kelly #26	1/27/92	3/12/92	Gila	861	70	4/16/92	320785
Kelly #27	1/29/92	3/12/92	Gila	861	73	4/16/92	320786

<u>Claim Name</u>	<u>Date Located</u>	<u>Date Recorded</u>	<u>Cty</u>	<u>Cty Record Dkt</u>	<u>Page</u>	<u>Date Filed BLM</u>	<u>BLM A MC Serial No.</u>
Kelly #28	1/29/92	3/12/92	Pinal	1809	641		
			Gila	861	76	4/16/92	320787
Kelly #29	1/29/92	3/12/92	Pinal	1809	643		
			Gila	861	79	4/16/92	320788
Kelly #30	1/29/92	3/12/92	Pinal	1809	645		
			Gila	861	82	4/16/92	320789
Kelly #31-A	7/11/92	8/06/92	Gila	877	747	8/27/92	324206
		8/13/92	Pinal	1845	922		
Kelly #32	1/29/92	3/12/92	Gila	861	88	4/16/92	320791
Kelly #33	1/29/92	3/12/92	Pinal	1809	649	4/16/92	320792
Kelly #34	1/29/92	3/12/92	Gila	861	91	4/16/92	320793
			Pinal	1809	651		
Kelly #35	1/29/92	3/12/92	Pinal	1809	653	4/16/92	320794
Kelly #36	1/29/92	3/12/92	Gila	861	94	4/16/92	320795
			Pinal	1809	655		
Kelly #37	1/28/92	3/12/92	Pinal	1809	657	4/16/92	320796
Kelly #38	1/28/92	3/12/92	Gila	861	97	4/16/92	320797
	1/29/92	3/12/92	Pinal	1809	659		
Kelly #39	1/28/92	3/12/92	Pinal	1809	661	4/16/92	320798
Kelly #40	1/31/92	3/12/92	Pinal	1809	663	4/16/92	320799
Kelly #53	1/30/92	3/12/92	Pinal	1809	671	4/16/92	320803
Kelly #57	1/30/92	3/12/92	Pinal	1809	673	4/16/92	320804
Kelly #58	1/30/92	3/12/92	Pinal	1809	675	4/16/92	320805
Kelly #59	1/30/92	3/12/92	Pinal	1809	677	4/16/92	320806
Kelly #60	1/30/92	3/12/92	Pinal	1809	679	4/16/92	320807
Kelly #66	1/30/92	3/12/92	Pinal	1809	691	4/16/92	320813
Kelly #67	1/30/92	3/12/92	Pinal	1809	693	4/16/92	320814
Kelly #68	1/30/92	3/12/92	Pinal	1809	695	4/16/92	320815
Kelly #71	1/30/92	3/12/92	Pinal	1809	697	4/16/92	320816
Kelly #72	1/30/92	3/12/92	Pinal	1809	699	4/16/92	320817
Kelly #73	1/30/92	3/12/92	Pinal	1809	701	4/16/92	320818
Kelly #83	2/01/92	3/12/92	Pinal	1809	721	4/16/92	320828
Kelly #84	2/01/92	3/12/92	Pinal	1809	723	4/16/92	320829
Kelly #86	2/01/92	3/12/92	Pinal	1809	727	4/16/92	320831
Kelly #87	2/01/92	3/12/92	Pinal	1809	729	4/16/92	320832
Kelly #89	2/01/92	3/12/92	Pinal	1809	733	4/16/92	320834
Kelly #90	2/01/92	3/12/92	Pinal	1809	735	4/16/92	320835
Kelly #91	2/02/92	3/12/92	Pinal	1809	737	4/16/92	320836
Kelly #92	2/02/92	3/12/92	Gila	861	100	4/16/92	320837
			Pinal	1809	739		
Kelly #93	2/02/92	3/12/92	Gila	861	103	4/16/92	320838
			Pinal	1809	741		

<u>Claim Name</u>	<u>Date Located</u>	<u>Date Recorded</u>	<u>Cty</u>	<u>Cty Record</u>		<u>Date Filed BLM</u>	<u>BLM A MC Serial No.</u>
				<u>Dkt</u>	<u>Page</u>		
Kelly #94	2/02/92	3/12/92	Gila	861	106	4/16/92	320839
Kelly #95	2/02/92	3/12/92	Gila	861	109	4/16/92	320840
			Pinal	1809	743		
Kelly #96	2/02/92	3/12/92	Gila	861	112	4/16/92	320841
			Pinal	1809	745		
Kelly #97	2/02/92	3/12/92	Gila	861	115	4/16/92	320842
Kelly #98	2/02/92	3/12/92	Gila	861	118	4/16/92	320843
Kelly #99	2/02/92	3/12/92	Gila	861	121	4/16/92	320844
Kelly #100	2/04/92	3/12/92	Gila	861	124	4/16/92	320845
Kelly #101	10/31/92	12/14/92	Gila	892	489	1/19/93	325818
Kelly #103	10/31/92	12/14/92	Gila	892	495	1/19/93	325820
Kelly #104	10/31/92	12/14/92	Gila	892	498	1/19/93	325821
Kelly #105	10/31/92	12/14/92	Gila	892	501	1/19/93	325822
Kelly #106	10/31/92	12/14/92	Gila	892	504	1/19/93	325823
Kelly #107	10/31/92	12/14/92	Gila	892	507	1/19/93	325824
Kelly #112	10/31/92	12/14/92	Gila	892	522	1/19/93	325829
Kelly #113	10/31/92	12/14/92	Gila	892	525	1/19/93	325830
Kelly #114	10/31/92	12/14/92	Gila	892	528	1/19/93	325831
Kelly #115	10/31/92	12/14/92	Gila	892	531	1/19/93	325832
Kelly #120	11/9/92	12/14/92	Gila	892	546	1/19/93	325837
Kelly #121	11/9/92	12/14/92	Gila	892	549	1/19/93	325838
Kelly #122	11/9/92	12/14/92	Gila	892	552	1/19/93	325839
Kelly #123	11/9/92	12/14/92	Gila	892	555	1/19/93	325840
Kelly #124	11/9/92	12/14/92	Gila	892	558	1/19/93	325841
Kelly #125	11/8/92	12/14/92	Gila	892	561	1/19/93	325842
Kelly #126	11/8/92	12/14/92	Gila	892	564	1/19/93	325843
Kelly #127	11/8/92	12/14/92	Gila	892	567	1/19/93	325844
Kelly #128	11/8/92	12/14/92	Gila	892	570	1/19/93	325845
			Pinal	1874	047		
Kelly #129	11/8/92	12/14/92	Gila	892	573	1/19/93	325846
Kelly #130	11/8/92	12/14/92	Gila	892	576	1/19/93	325847
Kelly #131	11/8/92	12/14/92	Gila	892	579	1/19/93	325848
Kelly #132	11/7/92	12/14/92	Gila	892	582	1/19/93	325849
			Pinal	1874	049		
Kelly #133	11/7/92	12/14/92	Gila	892	585	1/19/93	325850
Kelly #134	11/7/92	12/14/92	Gila	892	588	1/19/93	325851
Kelly #135	11/7/92	12/14/92	Gila	892	591	1/19/93	325852
Kelly #136	11/7/92	12/14/92	Gila	892	594	1/19/93	325853
			Pinal	1874	051		
Kelly #137	11/7/92	12/14/92	Gila	892	597	1/19/93	325854
			Pinal	1874	053		
Kelly #138	11/7/92	12/14/92	Gila	892	600	1/19/93	325855

<u>Claim Name</u>	<u>Date Located</u>	<u>Date Recorded</u>	<u>Cty</u>	<u>Cty Record Dkt</u>	<u>Page</u>	<u>Date Filed BLM</u>	<u>BLM A MC Serial No.</u>
Kelly #139	11/7/92	12/14/92	Gila	892	601	1/19/93	325856
Kelly #140	11/7/92	12/14/92	Gila	892	604	1/19/93	325857
Kelly #141	11/7/92	12/14/92	Gila	892	607	1/19/93	325858
Kelly #142	11/7/92	12/14/92	Gila	892	610	1/19/93	325859
Kelly #143	11/7/92	12/14/92	Gila	892	613	1/19/93	325860
Kelly #144	11/7/92	12/14/92	Gila	892	616	1/19/93	325861
Kelly #145	11/7/92	12/14/92	Gila	892	619	1/19/93	325862
Kelly #146	11/7/92	12/14/92	Gila	892	622	1/19/93	325863
Kelly #147	11/7/92	12/14/92	Gila	892	625	1/19/93	325864
Kelly #148	11/6/92	12/14/92	Gila	892	628	1/19/93	325865
Kelly #149	11/6/92	12/14/92	Gila	892	631	1/19/93	325866
Kelly #150	11/6/92	12/14/92	Gila	892	634	1/19/93	325867
Kelly #151	7/30/93	8/23/93	Gila	93-635862		8/23/93	327254
Kelly #152	7/30/93	8/23/93	Gila	93-635863		8/23/93	327255
Kelly #153	7/30/93	8/23/93	Gila	93-635864		8/23/93	327256
			Pinal	1936	617		
Kelly #154	7/30/93	8/23/93	Gila	93-635865		8/23/93	327257
			Pinal	1936	619		
Kelly #155	7/30/93	8/23/93	Gila	93-635866		8/23/93	327258
			Pinal	1936	621		
Kelly #157	7/30/93	8/23/93	Pinal	1936	625	8/23/93	327260
Kelly #158	7/30/93	8/23/93	Gila	93-635861		8/23/93	327261
			Pinal	1936	627		
Kelly #159	7/30/93	8/23/93	Pinal	1936	629	8/23/93	327262
Kelly #160	7/30/93	8/23/93	Pinal	1936	631	8/23/93	327263
Kelly #161	7/30/93	8/23/93	Pinal	1936	633	8/23/93	327264
Kelly #162	7/30/93	8/23/93	Pinal	1936	635	8/23/93	327265
Kelly #163	7/30/93	8/23/93	Pinal	1936	637	8/23/93	327266

GROUP VI: (Unpatented mining claims situated in Section 36, Township 1 North, Range 13 East; Section 31, Township 1 North, Range 14 East; Section 1, Township 1 South, Range 13 East; and Section 6, Township 1 South, Range 14 East, G&SR Mer.)

<u>Claim Name</u>	<u>Recorded Book/Docket Page</u>		<u>BLM A MC Serial No.</u>
Lizard No. 27 (W ¹ / ₂)	47	348	28018
Rejected No. 1	31	415	28020
Rejected No. 2	31	416	28019
Amended	52	374	
Rejected No. 3	53	184	28016
Rejected No. 4	493	569	97634
Exhibit A			

<u>Claim Name</u>	<u>Recorded Book/Docket</u>	<u>Page</u>	<u>BLM A MC Serial No.</u>
Rejected No. 5	493	571	97635
Rejected No. 6	493	573	97636
Rejected No. 7	493	575	97637
Rejected No. 8	493	577	97638
Rejected No. 9	493	579	97639
Rejected No. 10	493	581	97640
Rejected No. 11	493	583	97641
Rejected No. 12	493	585	97642
Rejected No. 13	493	587	97643

GROUP VII: (Unpatented mining claims situated in Section 36, Township 1 North, Range 13 East, Gila County, G&SR Mer.)

<u>Claim Name</u>	<u>Location Date</u>	<u>Recorded Book</u>	<u>Page</u>	<u>BLM AMC Serial No.</u>
Overside	9/1/39	48	70	27989
Amended	6/17/59	102	43	
Amended	5/23/93	909	127	
Crown Point Ext. No. 1	6/17/59	102	37	27990
Amended	5/23/93	909	131	
Crown Point Ext. No. 2	6/17/59	102	38	27991
Amended	5/23/93	909	133	
Old Abe	9/1/39	48	70	27992
Amended	6/17/59	102	39	
Amended	5/23/93	909	124	
Old Abe No. 1	10/1/39	48	82	27993
Amended	6/17/59	102	41	
Amended	5/23/93	909	129	

GROUP VIII: (Unpatented mining claims situated in Section 36, Township 1 North, Range 13 East, G&SR Mer., Gila County)

<u>Claim Name</u>	<u>Location Date</u>	<u>Cty Record Book</u>	<u>Page</u>	<u>BLM A MC Serial No.</u>
Brewery	3/12/1892	4	145	39932
Amended	5/23/93	909	116	
Clipper	1/20/1906	1	286	39933
Amended	5/23/93	909	118	
Old Abe	9/1/39	48	70	39934
Amended	5/23/93	909	124	
Exhibit A		9		

<u>Claim Name</u>	<u>Location Date</u>	<u>Cty Record Book</u>	<u>Page</u>	<u>BLM A MC Serial No.</u>
Thomas Jefferson	9/1/39	48	71	39935
Amended	5/23/93	909	120	
Blue Jay Fraction	11/21/42	48	357	39936
Amended	5/23/93	909	122	
Vat	11/25/59	112	344	39937

GROUP IX: (Unpatented mining claims situated in Section 36, Township 1 North, Range 13 East, G&SR Mer., Gila County)

<u>Claim Name</u>	<u>Location Date</u>	<u>Cty Record Book</u>	<u>Page</u>	<u>BLM A MC Serial No.</u>
Lost Knife #1	5/23/59	100	416	39938
Amended	3/17/68	230	418	
Lost Knife #2	10/28/59	108	133	39939
Amended	3/17/68	230	415	
Manganese Cap	5/06/65	176	507	39940
Amended	3/17/68	230	419	
Galena	5/06/65	176	508	39941
Amended	3/17/68	230	416	
Dew	6/1/68	237	635	39942
Lad	6/1/68	237	636	39943

GROUP X: (Unpatented millsites situated in Section 23 and 26, Township 1 North, Range 13 East, G&SR Mer., Gila County)

<u>Claim Name</u>	<u>Date Located</u>	<u>Date Recorded</u>	<u>Cty Record Dkt</u>	<u>Page</u>	<u>Date Filed BLM</u>	<u>BLM A MC Serial No.</u>
Sick-A-More #1	6/16/93	8/23/93	93-635858		8/23/93	327251
Sick-A-More #2	6/16/93	8/23/93	93-635859		8/23/93	327252
Sick-A-More #3	6/16/93	8/23/93	93-635860		8/23/93	327253

GROUP XI: (Unpatented millsites situated in Sections 25, 26, 35 and 36, Township 1 North, Range 13 East; Section 31, Township 1 North, Range 14 East, Sections 1, 12, Township 1 South, Range 13 East; and Section 6, Township 1 South, Range 14 East, G&SR Mer., Gila and Pinal Counties)

<u>Claim Name</u>	<u>Date Located</u>	<u>Date Recorded</u>	<u>Cty</u>	<u>Cty Record Dkt</u>	<u>Page</u>	<u>Date Filed BLM</u>	<u>BLM A MC Serial No.</u>
Kosher #1	09/12/96	12/04/96	Gila	96-019602		12/03/96	342296
Kosher #2	09/12/96	12/04/96	Gila	96-019603		12/03/96	342297
Kosher #3	09/12/96	12/04/96	Gila	96-019604		12/03/96	342298
Kosher #4	09/12/96	12/04/96	Gila	96-019605		12/03/96	342299
Kosher #5	09/12/96	12/04/96	Gila	96-019606		12/03/96	342300
Kosher #6	09/12/96	12/04/96	Gila	96-019607		12/03/96	342301
Kosher #7	09/12/96	12/04/96	Gila	96-019608		12/03/96	342302
Kosher #8	09/12/96	12/04/96	Gila	96-019609		12/03/96	342303
Kosher #9	09/12/96	12/04/96	Gila	96-019610		12/03/96	342304
Kosher #10	09/12/96	12/04/96	Gila	96-019611		12/03/96	342305
Kosher #11	09/12/96	12/04/96	Gila	96-019612		12/03/96	342306
Kosher #12	09/12/96	12/04/96	Gila	96-019613		12/03/96	342307
Kosher #13	09/12/96	12/04/96	Gila	96-019614		12/03/96	342308
Kosher #14	09/12/96	12/04/96	Gila	96-019615		12/03/96	342309
Kosher #15	09/12/96	12/04/96	Gila	96-019616		12/03/96	342310
Kosher #16	09/12/96	12/04/96	Gila	96-019617		12/03/96	342311
Kosher #17	09/12/96	12/04/96	Gila	96-019618		12/03/96	342312
Kosher #18	09/12/96	12/04/96	Gila	96-019619		12/03/96	342313
Kosher #19	09/12/96	12/04/96	Gila	96-019620		12/03/96	342314
Kosher #20	09/12/96	12/04/96	Gila	96-019621		12/03/96	342315
Kosher #21	09/12/96	12/04/96	Gila	96-019622		12/03/96	342316
Kosher #22	09/12/96	12/04/96	Gila	96-019623		12/03/96	342317
Kosher #23	09/12/96	12/04/96	Gila	96-019624		12/03/96	342318
Kosher #23	09/12/96	12/04/96	Pinal	1996-040016		12/03/96	
Kosher #24	09/12/96	12/04/96	Gila	96-019625		12/03/96	342319
Kosher #25	09/12/96	12/04/96	Gila	96-019626		12/03/96	342320
Kosher #26	09/12/96	12/04/96	Gila	96-019627		12/03/96	342321
Kosher #27	09/12/96	12/04/96	Gila	96-019628		12/03/96	342322
Kosher #28	09/12/96	12/04/96	Gila	96-019629		12/03/96	342323
Kosher #29	09/12/96	12/04/96	Gila	96-019630		12/03/96	342324
Kosher #30	09/12/96	12/04/96	Gila	96-019631		12/03/96	342325
Kosher #31	09/12/96	12/04/96	Gila	96-019632		12/03/96	342326
Kosher #32	09/12/96	12/04/96	Pinal	1996-040017		12/03/96	342327
Kosher #33	09/12/96	12/04/96	Gila	96-019633		12/03/96	342328
Kosher #33	09/12/96	12/04/96	Pinal	1996-040018		12/03/96	
Kosher #34	09/12/96	12/04/96	Gila	96-019634		12/03/96	342329
Kosher #34	09/12/96	12/04/96	Pinal	1996-040019		12/03/96	

1996-040016-19
 PINAL COUNTY
 DEPT. OF LAND MANAGEMENT
 12/12/96

<u>Claim Name</u>	<u>Date Located</u>	<u>Date Recorded</u>	<u>Cty</u>	<u>Cty Record Dkt</u>	<u>Page</u>	<u>Date Filed BLM</u>	<u>BLM A MC Serial No.</u>
Kosher #35	09/12/96	12/04/96	Gila	96-019635		12/03/96	342330
Kosher #36	09/12/96	12/04/96	Gila	96-019636		12/03/96	342331
Kosher #37	09/12/96	12/04/96	Gila	96-019637		12/03/96	342332
Kosher #38	09/12/96	12/04/96	Gila	96-019638		12/03/96	342333
Kosher #39	09/12/96	12/04/96	Gila	96-019639		12/03/96	342334
Kosher #40	09/12/96	12/04/96	Gila	96-019640		12/03/96	342335
Kosher #41	09/12/96	12/04/96	Gila	96-019641		12/03/96	342336
Kosher #42	09/12/96	12/04/96	Gila	96-019642		12/03/96	342337
Kosher #43	09/12/96	12/04/96	Gila	96-019643		12/03/96	342338
Kosher #44	09/12/96	12/04/96	Pinal	1996-040020		12/03/96	342339
Kosher #45	09/12/96	12/04/96	Pinal	1996-040021		12/03/96	342340
Kosher #46	09/12/96	12/04/96	Pinal	1996-040022		12/03/96	342341
Kosher #46	09/12/96	12/04/96	Gila	96-019644		12/03/96	
Kosher #47	09/12/96	12/04/96	Pinal	1996-040023		12/03/96	342342
Kosher #47	09/12/96	12/04/96	Gila	96-019645		12/03/96	
Kosher #48	09/12/96	12/04/96	Gila	96-019646		12/03/96	342343
Kosher #49	09/12/96	12/04/96	Gila	96-019647		12/03/96	342344
Kosher #50	09/12/96	12/04/96	Gila	96-019648		12/03/96	342345
Kosher #51	09/12/96	12/04/96	Gila	96-019649		12/03/96	342346
Kosher #52	09/12/96	12/04/96	Gila	96-019650		12/03/96	342347
Kosher #53	09/12/96	12/04/96	Gila	96-019651		12/03/96	342348
Kosher #54	09/12/96	12/04/96	Gila	96-019652		12/03/96	342349
Kosher #55	09/12/96	12/04/96	Gila	96-019653		12/03/96	342350
Kosher #56	09/12/96	12/04/96	Gila	96-019654		12/03/96	342351
Kosher #57	09/12/96	12/04/96	Pinal	1996-040024		12/03/96	342352
Kosher #58	09/12/96	12/04/96	Pinal	1996-040025		12/03/96	342353
Kosher #59	09/12/96	12/04/96	Pinal	1996-040026		12/03/96	342354
Kosher #60	09/12/96	12/04/96	Pinal	1996-040027		12/03/96	342355
Kosher #60	09/12/96	12/04/96	Gila	96-019655		12/03/96	
Kosher #61	09/12/96	12/04/96	Pinal	1996-040028		12/03/96	342356
Kosher #61	09/12/96	12/04/96	Gila	96-019656		12/03/96	
Kosher #62	09/12/96	12/04/96	Gila	96-019657		12/03/96	342357
Kosher #63	09/12/96	12/04/96	Gila	96-019658		12/03/96	342358
Kosher #64	09/12/96	12/04/96	Gila	96-019659		12/03/96	342359
Kosher #65	09/12/96	12/04/96	Gila	96-019660		12/03/96	342360
Kosher #66	09/12/96	12/04/96	Gila	96-019661		12/03/96	342361
Kosher #67	09/12/96	12/04/96	Gila	96-019662		12/03/96	342362
Kosher #68	09/12/96	12/04/96	Gila	96-019663		12/03/96	342363
Kosher #69	09/12/96	12/04/96	Pinal	1996-040029		12/03/96	342364
Kosher #70	09/12/96	12/04/96	Pinal	1996-040030		12/03/96	342365
Kosher #71	09/12/96	12/04/96	Pinal	1996-040031		12/03/96	342366
Kosher #72	09/12/96	12/04/96	Pinal	1996-040032		12/03/96	342367

RECEIVED
 12/15/96

<u>Claim Name</u>	<u>Date Located</u>	<u>Date Recorded</u>	<u>Cty</u>	<u>Cty Record Dkt</u>	<u>Page</u>	<u>Date Filed BLM</u>	<u>BLM A MC Serial No.</u>
Kosher #73	09/12/96	12/04/96	Pinal	1996-040033		12/03/96	342368
Kosher #73	09/12/96	12/04/96	Gila	96-019664		12/03/96	
Kosher #74	09/12/96	12/04/96	Gila	96-019665		12/03/96	342369
Kosher #75	09/12/96	12/04/96	Gila	96-019666		12/03/96	342370
Kosher #76	09/12/96	12/04/96	Gila	96-019667		12/03/96	342371
Kosher #77	09/12/96	12/04/96	Gila	96-019668		12/03/96	342372
Kosher #78	09/12/96	12/04/96	Gila	96-019669		12/03/96	342373
Kosher #79	09/12/96	12/04/96	Gila	96-019670		12/03/96	342374
Kosher #80	09/12/96	12/04/96	Gila	96-019671		12/03/96	342375
Kosher #81	09/12/96	12/04/96	Pinal	1996-040034		12/03/96	342376
Kosher #82	09/12/96	12/04/96	Pinal	1996-040035		12/03/96	342377
Kosher #83	09/12/96	12/04/96	Pinal	1996-040036		12/03/96	342378
Kosher #84	09/12/96	12/04/96	Pinal	1996-040037		12/03/96	342379
Kosher #84	09/12/96	12/04/96	Gila	96-019672		12/03/96	
Kosher #85	09/12/96	12/04/96	Pinal	1996-040038		12/03/96	342380
Kosher #85	09/12/96	12/04/96	Gila	96-019673		12/03/96	
Kosher #86	09/12/96	12/04/96	Gila	96-019674		12/03/96	342381
Kosher #87	09/12/96	12/04/96	Gila	96-019675		12/03/96	342382
Kosher #88	09/12/96	12/04/96	Gila	96-019676		12/03/96	342383
Kosher #89	09/12/96	12/04/96	Gila	96-019677		12/03/96	342384
Kosher #90	09/12/96	12/04/96	Gila	96-019678		12/03/96	342385
Kosher #91	09/12/96	12/04/96	Gila	96-019679		12/03/96	342386
Kosher #92	09/12/96	12/04/96	Gila	96-019680		12/03/96	342387
Kosher #93	09/13/96	12/04/96	Pinal	1996-040039		12/03/96	342388
Kosher #94	09/13/96	12/04/96	Pinal	1996-040040		12/03/96	342389
Kosher #95	09/13/96	12/04/96	Pinal	1996-040041		12/03/96	342390
Kosher #96	09/13/96	12/04/96	Pinal	1996-040042		12/03/96	342391
Kosher #97	09/13/96	12/04/96	Pinal	1996-040043		12/03/96	342392
Kosher #97	09/13/96	12/04/96	Gila	96-019681		12/03/96	
Kosher #98	09/13/96	12/04/96	Pinal	1996-040044		12/03/96	342393
Kosher #98	09/13/96	12/04/96	Gila	96-019682		12/03/96	
Kosher #99	09/13/96	12/04/96	Gila	96-019683		12/03/96	342394
Kosher #100	09/13/96	12/04/96	Gila	96-019684		12/03/96	342395
Kosher #101	09/13/96	12/04/96	Gila	96-019685		12/03/96	342396
Kosher #102	09/13/96	12/04/96	Gila	96-019686		12/03/96	342397
Kosher #103	09/13/96	12/04/96	Gila	96-019687		12/03/96	342398
Kosher #104	09/13/96	12/04/96	Gila	96-019688		12/03/96	342399
Kosher #105	09/13/96	12/04/96	Gila	96-019689		12/03/96	342400
Kosher #106	09/13/96	12/04/96	Gila	96-019690		12/03/96	342401
Kosher #107	09/13/96	12/04/96	Pinal	1996-040045		12/03/96	342402
Kosher #108	09/13/96	12/04/96	Pinal	1996-040046		12/03/96	342403
Kosher #109	09/13/96	12/04/96	Pinal	1996-040047		12/03/96	342404

RECEIVED
 12/13/96

<u>Claim Name</u>	<u>Date Located</u>	<u>Date Recorded</u>	<u>Cty</u>	<u>Cty Record Dkt</u>	<u>Page</u>	<u>Date Filed BLM</u>	<u>BLM A MC Serial No.</u>
Kosher #110	09/13/96	12/04/96	Pinal	1996-040048		12/03/96	342405
Kosher #111	09/13/96	12/04/96	Pinal	1996-040049		12/03/96	342406
Kosher #112	09/13/96	12/04/96	Pinal	1996-040050		12/03/96	342407
Kosher #112	09/13/96	12/04/96	Gila	96-019691		12/03/96	
Kosher #113	09/13/96	12/04/96	Pinal	1996-040051		12/03/96	342408
Kosher #113	09/13/96	12/04/96	Gila	96-019692		12/03/96	
Kosher #114	09/13/96	12/04/96	Gila	96-019693		12/03/96	342409
Kosher #115	09/13/96	12/04/96	Gila	96-019694		12/03/96	342410
Kosher #116	09/13/96	12/04/96	Gila	96-019695		12/03/96	342411
Kosher #117	09/13/96	12/04/96	Gila	96-019696		12/03/96	342412
Kosher #118	09/13/96	12/04/96	Gila	96-019697		12/03/96	342413
Kosher #119	09/13/96	12/04/96	Gila	96-019698		12/03/96	342414
Kosher #120	09/13/96	12/04/96	Gila	96-019699		12/03/96	342415
Kosher #121	09/13/96	12/04/96	Gila	96-019700		12/03/96	342416
Kosher #122	09/13/96	12/04/96	Pinal	1996-040052		12/03/96	342417
Kosher #123	09/13/96	12/04/96	Pinal	1996-040053		12/03/96	342418
Kosher #124	09/13/96	12/04/96	Pinal	1996-040054		12/03/96	342419
Kosher #125	09/13/96	12/04/96	Pinal	1996-040055		12/03/96	342420
Kosher #126	09/13/96	12/04/96	Pinal	1996-040056		12/03/96	342421
Kosher #127	09/13/96	12/04/96	Pinal	1996-040057		12/03/96	342422
Kosher #127	09/13/96	12/04/96	Gila	96-019701		12/03/96	
Kosher #128	09/13/96	12/04/96	Pinal	1996-040058		12/03/96	342423
Kosher #128	09/13/96	12/04/96	Gila	96-019702		12/03/96	
Kosher #129	09/13/96	12/04/96	Gila	96-019703		12/03/96	342424
Kosher #130	09/13/96	12/04/96	Gila	96-019704		12/03/96	342425
Kosher #131	09/13/96	12/04/96	Gila	96-019705		12/03/96	342426
Kosher #132	09/13/96	12/04/96	Gila	96-019706		12/03/96	342427
Kosher #133	09/13/96	12/04/96	Gila	96-019707		12/03/96	342428
Kosher #134	09/13/96	12/04/96	Gila	96-019708		12/03/96	342429
Kosher #135	09/13/96	12/04/96	Gila	96-019709		12/03/96	342430
Kosher #136	09/13/96	12/04/96	Gila	96-019710		12/03/96	342431
Kosher #137	09/13/96	12/04/96	Gila	96-019711		12/03/96	342432
Kosher #138	09/13/96	12/04/96	Pinal	1996-040059		12/03/96	342433
Kosher #139	09/13/96	12/04/96	Pinal	1996-040060		12/03/96	342434
Kosher #140	09/13/96	12/04/96	Pinal	1996-040061		12/03/96	342435
Kosher #141	09/13/96	12/04/96	Pinal	1996-040062		12/03/96	342436
Kosher #142	09/13/96	12/04/96	Pinal	1996-040063		12/03/96	342437
Kosher #143	09/13/96	12/04/96	Pinal	1996-040064		12/03/96	342438
Kosher #144	09/13/96	12/04/96	Pinal	1996-040065		12/03/96	342439
Kosher #144	09/13/96	12/04/96	Gila	1996-019712		12/03/96	
Kosher #145	09/13/96	12/04/96	Pinal	1996-040066		12/03/96	342440
Kosher #145	09/13/96	12/04/96	Gila	1996-019713		12/03/96	

<u>Claim Name</u>	<u>Date Located</u>	<u>Date Recorded</u>	<u>Cty</u>	<u>Cty Record Dkt</u>	<u>Page</u>	<u>Date Filed BLM</u>	<u>BLM A MC Serial No.</u>
Kosher #146	09/13/96	12/04/96	Gila	1996-019714		12/03/96	342441
Kosher #147	09/13/96	12/04/96	Gila	1996-019715		12/03/96	342442
Kosher #148	09/13/96	12/04/96	Gila	1996-019716		12/03/96	342443
Kosher #149	09/13/96	12/04/96	Gila	1996-019717		12/03/96	342444
Kosher #150	09/13/96	12/04/96	Gila	1996-019718		12/03/96	342445
Kosher #151	09/13/96	12/04/96	Gila	1996-019719		12/03/96	342446
Kosher #152	09/13/96	12/04/96	Gila	1996-019720		12/03/96	342447
Kosher #153	09/13/96	12/04/96	Gila	1996-019721		12/03/96	342448
Kosher #154	09/13/96	12/04/96	Gila	1996-019722		12/03/96	342449
Kosher #155	09/13/96	12/04/96	Gila	1996-019723		12/03/96	342450
Kosher #156	09/13/96	12/04/96	Pinal	1996-040067		12/03/96	342451
Kosher #157	09/13/96	12/04/96	Pinal	1996-040068		12/03/96	342452
Kosher #158	09/13/96	12/04/96	Pinal	1996-040069		12/03/96	342453
Kosher #159	09/13/96	12/04/96	Pinal	1996-040070		12/03/96	342454
Kosher #160	09/13/96	12/04/96	Pinal	1996-040071		12/03/96	342455
Kosher #161	09/14/96	12/04/96	Pinal	1996-040072		12/03/96	342456
Kosher #162	09/14/96	12/04/96	Pinal	1996-040073		12/03/96	342457
Kosher #163	09/14/96	12/04/96	Pinal	1996-040074		12/03/96	342458
Kosher #163	09/14/96	12/04/96	Gila	1996-019724		12/03/96	
Kosher #164	09/14/96	12/04/96	Pinal	1996-040075		12/03/96	342459
Kosher #164	09/14/96	12/04/96	Gila	1996-019725		12/03/96	
Kosher #165	09/14/96	12/04/96	Gila	1996-019726		12/03/96	342460
Kosher #166	09/14/96	12/04/96	Gila	1996-019727		12/03/96	342461
Kosher #167	09/14/96	12/04/96	Gila	1996-019728		12/03/96	342462
Kosher #168	09/14/96	12/04/96	Gila	1996-019729		12/03/96	342463
Kosher #169	09/14/96	12/04/96	Gila	1996-019730		12/03/96	342464
Kosher #170	09/14/96	12/04/96	Gila	1996-019731		12/03/96	342465
Kosher #171	09/14/96	12/04/96	Gila	1996-019732		12/03/96	342466
Kosher #172	09/14/96	12/04/96	Gila	1996-019733		12/03/96	342467
Kosher #173	09/14/96	12/04/96	Gila	1996-019734		12/03/96	342468
Kosher #174	09/14/96	12/04/96	Pinal	1996-040076		12/03/96	342469
Kosher #175	09/14/96	12/04/96	Pinal	1996-040077		12/03/96	342470
Kosher #176	09/14/96	12/04/96	Pinal	1996-040078		12/03/96	342471
Kosher #177	09/14/96	12/04/96	Pinal	1996-040079		12/03/96	342472
Kosher #178	09/14/96	12/04/96	Pinal	1996-040080		12/03/96	342473
Kosher #179	09/14/96	12/04/96	Pinal	1996-040081		12/03/96	342474
Kosher #180	09/14/96	12/04/96	Pinal	1996-040082		12/03/96	342475
Kosher #181	09/14/96	12/04/96	Pinal	1996-040083		12/03/96	342476
Kosher #182	09/14/96	12/04/96	Pinal	1996-040084		12/03/96	342477
Kosher #182	09/14/96	12/04/96	Gila	1996-019735		12/03/96	
Kosher #183	09/14/96	12/04/96	Pinal	1996-040085		12/03/96	342478
Kosher #183	09/14/96	12/04/96	Gila	1996-019736		12/03/96	

<u>Claim Name</u>	<u>Date Located</u>	<u>Date Recorded</u>	<u>Cty</u>	<u>Cty Record Dkt</u>	<u>Page</u>	<u>Date Filed BLM</u>	<u>BLM A MC Serial No.</u>
Kosher #184	09/14/96	12/04/96	Gila	1996-019737		12/03/96	342479
Kosher #185	09/14/96	12/04/96	Gila	1996-019738		12/03/96	342480
Kosher #186	09/14/96	12/04/96	Pinal	1996-040086		12/03/96	342481
Kosher #187	09/14/96	12/04/96	Pinal	1996-040087		12/03/96	342482
Kosher #188	09/14/96	12/04/96	Pinal	1996-040088		12/03/96	342483
Kosher #189	09/14/96	12/04/96	Pinal	1996-040089		12/03/96	342484
Kosher #190	09/14/96	12/04/96	Pinal	1996-040090		12/03/96	342485
Kosher #191	09/14/96	12/04/96	Pinal	1996-040091		12/03/96	342486
Kosher #192	09/14/96	12/04/96	Pinal	1996-040092		12/03/96	342487
Kosher #193	09/14/96	12/04/96	Pinal	1996-040093		12/03/96	342488
Kosher #193	09/14/96	12/04/96	Gila	1996-019739		12/03/96	
Kosher #194	09/14/96	12/04/96	Pinal	1996-040094		12/03/96	342489
Kosher #194	09/14/96	12/04/96	Gila	1996-019740		12/03/96	
Kosher #195	09/14/96	12/04/96	Gila	1996-019741		12/03/96	342490
Kosher #196	09/14/96	12/04/96	Gila	1996-019742		12/03/96	342491
Kosher #197	09/14/96	12/04/96	Pinal	1996-040095		12/03/96	342492
Kosher #198	09/14/96	12/04/96	Pinal	1996-040096		12/03/96	342493
Kosher #199	09/14/96	12/04/96	Pinal	1996-040097		12/03/96	342494
Kosher #200	09/14/96	12/04/96	Pinal	1996-040098		12/03/96	342495
Kosher #201	09/14/96	12/04/96	Pinal	1996-040099		12/03/96	342496
Kosher #202	09/14/96	12/04/96	Pinal	1996-040100		12/03/96	342497
Kosher #203	09/14/96	12/04/96	Pinal	1996-040101		12/03/96	342498
Kosher #204	09/14/96	12/04/96	Pinal	1996-040102		12/03/96	342499
Kosher #205	09/14/96	12/04/96	Pinal	1996-040103		12/03/96	342500
Kosher #205	09/14/97	12/04/96	Gila	1996-019743		12/03/96	
Kosher #206	09/14/97	12/04/96	Gila	1996-019744		12/03/96	342501
Kosher #207	09/14/96	12/04/96	Pinal	1996-040104		12/03/96	342502
Kosher #208	09/14/96	12/04/96	Pinal	1996-040105		12/03/96	342503
Kosher #209	09/14/96	12/04/96	Pinal	1996-040106		12/03/96	342504
Kosher #210	09/14/96	12/04/96	Pinal	1996-040107		12/03/96	342505
Kosher #211	09/14/96	12/04/96	Pinal	1996-040108		12/03/96	342506
Kosher #211	09/14/96	12/04/96	Gila	1996-019745		12/03/96	
Kosher #212	09/14/96	12/04/96	Gila	1996-019746		12/03/96	342507
Kosher #213	09/14/96	12/04/96	Gila	1996-019747		12/03/96	342508
Kosher #214	09/14/96	12/04/96	Gila	1996-019748		12/03/96	342509
Kosher #215	09/14/96	12/04/96	Gila	1996-019749		12/03/96	342510
Kosher #216	09/14/96	12/04/96	Gila	1996-019750		12/03/96	342511
Kosher #217	09/14/96	12/04/96	Gila	1996-019751		12/03/96	342512
Kosher #218	09/14/96	12/04/96	Gila	1996-019752		12/03/96	342513
Kosher #219	09/14/96	12/04/96	Gila	1996-019753		12/03/96	342514
Kosher #220	06/28/02	07/24/02	Pinal	2002-039180		07/25/02	356448
Kosher #221	06/28/02	07/24/02	Pinal	2002-039181		07/25/02	356449

<u>Claim Name</u>	<u>Date Located</u>	<u>Date Recorded</u>	<u>Cty</u>	<u>Cty Record Dkt</u>	<u>Page</u>	<u>Date Filed BLM</u>	<u>BLM A MC Serial No.</u>
Kosher #222	06/28/02	07/24/02	Pinal	2002-039182		07/25/02	356450
Kosher #223	06/28/02	07/24/02	Pinal	2002-039183		07/25/02	356451
Kosher #224	06/28/02	07/24/02	Pinal	2002-039184		07/25/02	356452
Kosher #225	09/07/05	10/11/05	Pinal	2005-137450		09/08/05	367050
Kosher #226	09/07/05	10/11/05	Pinal	2005-137451		09/08/05	367051
Kosher #227	09/07/05	10/11/05	Pinal	2005-137449		09/08/05	367052
Kosher #228	09/07/05	10/11/05	Pinal	2005-137448		09/08/05	367053
Kosher #229	09/07/05	10/11/05	Pinal	2005-137447		09/08/05	367054

GROUP XII: (Unpatented mining claims situated in Section 1, Township 1 South, Range 13 East and Section 6, Township 1 South, Range 14 East, G&SR Mer., Gila County)

<u>Claim Name</u>	<u>Date Located</u>	<u>Date Recorded</u>	<u>Cty</u>	<u>Cty Record Dkt</u>	<u>Page</u>	<u>Date Filed BLM</u>	<u>BLM A MC Serial No.</u>
RJD #1	12/5/97	2/27/98	Gila	1998	2760	3/2/98	349780
RJD #2	12/5/97	2/27/98	Gila	1998	2761	3/2/98	349781
RJD #4	5/17/98	6/5/98	Gila	1998	8633	7/9/98	350335

1998
 JUL 7 1998
 1998

United States Department of the Interior
 Bureau of Land Management
 BUSINESS & SUPPORT SVCS DIV
 ONE N CENTRAL AVE SUITE 800
 PHOENIX, AZ 85004 -4427
 Phone: (602) 417-9200

Receipt

No:

1774464

Transaction #: 1832218		ENTERED INTO COMPUTER	
Date of Transaction: 08/28/2008			
CUSTOMER:	DECONCINI MCDONALD YETWIN & LACY P C 2525 E BROADWAY BLVD #200 TUCSON, AZ 85716	SEP 12 2008	VERIFIED

LINE #	QTY	DESCRIPTION	REMARKS	UNIT PRICE	TOTAL
1	2.00	LOCATABLE MINERALS / MINING CLAIMS-NOT NEW-UNADJUD, ONE AUTH NO. ONLY / MINING CLAIM MONEY RECEIVED (455) CASES: AMC328734/\$5375.00, AMC298647/\$61750.00	MAINT 2009	- n/a -	67125.00
TOTAL:					\$67,125.00

PAYMENT INFORMATION			
1	AMOUNT:	\$61,750.00	POSTMARKED: 8/26/08 0:00
	TYPE:	CHECK	RECEIVED: 08/28/2008
	CHECK NO:	00011720	
	NAME:	CARLOTA COPPER COMPANY PO BOX 1009 MIAMI AZ 85539	
2	AMOUNT:	\$5,375.00	POSTMARKED: 8/26/08 0:00
	TYPE:	CHECK	RECEIVED: 08/28/2008
	CHECK NO:	5000010627	
	NAME:	IMERYS 2525 E BROADWAY BLVD #200 TUCSON AZ 85716	

REMARKS

This receipt was generated by the automated BLM Collections and Billing System and is a paper representation of a portion of the official electronic record contained therein.

LEAD AMC NUMBERS:

7735	138512	364145
27738	142565	370110
35792	215329	384552
40735	319065	384697
97634	327204	393376
129535	363628	393546

BHP Copper Inc.
Pinto Valley Operations

July 27, 2008
Hand Delivered

United States Department of the Interior
Bureau of Land Management-Arizona State Office
One North Central
Suite 800
Phoenix, Arizona 85004

ATTN: Records Section.


RE: Notice of Intent to Hold and Payment of 2008-2009 Annual Claim Maintenance Fees for BHP Copper Inc. Pinto Valley Operations, Miami Arizona.

To Whom It May Concern:

The Final Rule as published in the Federal Register implements provisions of the Interior Department and related agencies, Appropriations Act of 1993 (the "Act") that requires an annual rental fee of \$125.00 (from \$100.00 in 2003 and prior) for each unpatented mining claim and site located and held under the General Mining Law of 1872.

This will serve as notice that BHP Copper Inc. Pinto Valley Operations, whose address for purposes of this filing is: P.O. Box 100 Miami, Arizona 85539. BHP Copper Inc. Pinto Valley Operations intends to hold the mining claims and/or mill sites described in **Exhibit A** attached hereto for the assessment years 2008/2009, by payment of the annual claim maintenance fees (43 CFR 3834.11(a)(2)) of \$125.00 per claim or site (total of 407). Payment of **\$50,875.00** is made herewith for such assessment year for each of the claims and sites the name and BLM serial number of which, and the book and page or index number of recording of the location notice is official records of Gila and Pinal Counties, Arizona of which are set forth in **Exhibit A** attached hereto and by this reference incorporated herein.

Sincerely,



Daniel L Mead

of Cornerstone Lands DLM/LLC.
Agent for BHP Copper Inc. Pinto Valley Operations

ENTERED INTO COMPUTER

AUG 27 2008 (PB)

PHOENIX, ARIZONA

2008 JUL 25 A 10: 29

RECEIVED
BLM, AZ STATE OFFICE

Enc. Exhibit A

BHP Copper Inc. Check Number 111553

Total - 104

RECEIVED
BLM, AZ STATE OFFICE

2008 JUL 25 A 10: 29

PHOENIX, ARIZONA

**NOTICE OF INTENT TO HOLD
MAINTENANCE FEE
2008- 2009 ASSESSMENT YEAR
Exhibit "A"**

**BHP Copper Inc.
Pinto Valley Operations**

BLM Serial

	Number	Name	Docket	Book	Page
1	AMC 7735 /	Mary 1	426		246
2	AMC 7736 /	Mary 2	426		247
3	AMC 7737 /	Mary 3	426		248
4	AMC 7738 /	Mary 4	426		249
5	AMC 7739 /	Mary 5	426		250
6	AMC 7740 /	Mary 6	426		251
7	AMC 27738 /	Cowboy No. 1 amended		42	127
8	AMC 27739 /	Cowboy No. 2 amended		42	128
9	AMC 27740 /	Cowboy No. 3 amended		42	129
10	AMC 27741 /	Rita		47	150
11	AMC 27742 /	Copper Site amended		42	124
12	AMC 27743 /	Pine Tree amended		42	126
13	AMC 384552 /	BOB #1		2007-011669	
14	AMC 384523 /	BOB #2 384553		2007-011670	
15	AMC 384524 /	BOB #3 384554		2007-011671	
16	AMC 384525 /	BOB #4 384555		2007-011672	
17	AMC 384526 /	BOB #5 384556		2007-011673	
18	AMC 394527 /	BOB #6 AMC 384557		2007-011674	
19	AMC 27747	Hammer		47	147
20	AMC 27748 /	Joan		47	148
21	AMC 27749 /	Southern Cross		47	151
22	AMC 27750 /	Midnight Test amended		42	125
23	AMC 27751 /	Copper Bottom No. 1	amended	42	195
24	AMC 27752 /	Copper Bottom No. 6	amended	42	194
25	AMC 27753 /	Copper Bottom No. 8		47	385
26	AMC 27754 /	Copper Bottom No. 9		47	386
27	AMC 27755 /	Copper Bottom No. 10		47	387
28	AMC 27757	Hill No. 2	280		10
29	AMC 27758 /	Hill No. 3	280		11
30	AMC 27759 /	Hill No. 4	280		12
31	AMC 27760 /	Hill No. 5	280		13

*Wrong
Amc
#15*

31/sc

32	AMC 27761 /	Hill No. 6	280		14
33	AMC 27762 /	Hill No. 7	280		15
34	AMC 27763 /	Hill No. 8	280		16
35	AMC 27764 /	Hill No. 9	280		17
36	AMC 27765 /	Hill No. 10	280		18
37	AMC 27798 /	Skunk 1	343		203
38	AMC 27799 /	Skunk 2	343		204
39	AMC 27800 /	Skunk 3	343		205
40	AMC 27801 /	Rita No. 15	173		540
41	AMC 27802 /	Sunrise		48	35
42	AMC 27803 /	Limestone #1		49	150
43	AMC 27804 /	Limestone #2		49	150
44	AMC 27805 /	Limestone #3		49	151
45	AMC 27806 /	Limestone #4	154		638
46	AMC 27807 /	Limestone No. 5	154		639
47	AMC 27817 /	Ash 16	325		57
48	AMC 27882 /	Ash 95	325		122
49	AMC 27987 /	Baseline No. 1	284		856
50	AMC 27988 /	Baseline No. 2	284		857
51	AMC 27994 /	Tunnel	10		502
52	AMC 27995 /	Fly No. 1	157		230
53	AMC 27996 /	Fly No. 2	157		231
54	AMC 27997 /	Fly No. 3	157		232
55	AMC 27998 /	Fly No. 4	157		233
56	AMC 27999 /	Fly No. 5	157		294
57	AMC 28000 /	Fly No. 6	157		235
58	AMC 28001 /	Fly No. 7	157		236
59	AMC 28002 /	Fly No. 8	157		237
60	AMC 28003 /	Fly No. 9	157		238
61	AMC 28004 /	Fly No. 10	157		239
62	AMC 28005 /	Fly No. 11	157		240
63	AMC 28006 /	Fly No. 12	157		241
64	AMC 28007 /	Fly No. 13	157		242
65	AMC 28008 /	Blue Bird #4		47	415
66	AMC 28009 /	Conquistador No. 1	amended	49	305
67	AMC 28010 /	Arizona No. 23	amended	49	304
68	AMC 28011 /	Arizona No. 24	amended	49	305
69	AMC 28012 /	Black Eagle #2	107		223
70	AMC 28013 /	Gold Coin	154		449
71	AMC 28014 /	Black Owl		43	614
72	AMC 28015 /	White Owl		43	613
73	AMC 28023 /	Peak No. 3	333		331

P. J. HIGGINS
 ARIZONA

RECEIVED
 B.L.M. AZ STATE OFFICE

42/sc

74	AMC 28025 /	Peak No. 7	333		333
75	AMC 28026 /	Peak No. 8	333		334
76	AMC 28027 /	Peak No. 9	335		703
77	AMC 28028 /	Peak No. 10	335		704
78	AMC 28031 /	Peak No. 14	367		606
79	AMC 28032 /	Peak No. 15	367		607
80	AMC 28033 /	Peak No. 17	367		608
81	AMC 28036 /	Peak No. 22	390		9
82	AMC 28037 /	Peak No. 24	402		700
83	AMC 28038 /	Peak 25	405		974
84	AMC 28040 /	Peak 28	414		719
85	AMC 28041 /	Key	312		587
86	AMC 28042 /	Key No. 1	312		588
87	AMC 28043 /	November Re-located		50	7
88	AMC 28044 /	October		50	8
89	AMC 28045 /	Cities No. 1	290		871
90	AMC 28046 /	Cities No. 2	290		872
91	AMC 28047 /	Cities No. 3	290		873
92	AMC 28048 /	Cities No. 4	290		874
93	AMC 28049 /	Cities No. 5	290		875
94	AMC 28050 /	Cities No. 6	290		876
95	AMC 28051 /	Cities No. 7	290		877
96	AMC 28052 /	Cities No. 8	290		878
97	AMC 28053 /	Cities No. 9	290		879
98	AMC 28054 /	Cities No. 10	290		880
99	AMC 28055 /	Cities No. 11	290		881
100	AMC 28056 /	Cities No. 12	290		882
101	AMC 28057 /	Cities No. 13	290		883
102	AMC 28058 /	Evening Star		39	356
103	AMC 28059 /	Zee No. 2	284		855
104	AMC 35792 /	Quartz Site (A)	466		191
105	AMC 35793 /	Quartz Site No. 2 (A)	466		190
106	AMC 35794 /	Quartz Site No. 3 (A)	466		189
107	AMC 35800 /	Quartz Site No. 9 (A)	466	AMC 35800	183
108	AMC 35801 /	Quartz Site No. 10 (A)	466	35801	182
109	AMC 35806 /	Quartz Site No. 15 (A)	466	35806	177
110	AMC 35807 /	Quartz Site No. 16 (A)	466	35807	176
111	AMC 35808 /	Quartz Site No. 17 (A)	466	35808	175
112	AMC 35809 /	Quartz Site No. 18 (A)	466	35809	174
113	AMC 35810 /	Quartz Site No. 19 (A)	466	35810	173
114	AMC 35811 /	Quartz Site No. 20 (A)	466	35811	172
115	AMC 35812 /	Quartz Site No. 21 (A)	466	35812	171

2008 JUL 25 A 10: 29

RECEIVED
BLM AZ STATE OFFICE

2008 JUL 25 A 10:30
 PHOENIX, ARIZONA

116	AMC 25813	Quartz Site No. 22 (A)	466	AMC 35813	170
117	AMC 25814	Quartz Site No. 23 (A)	466	35814	169
118	AMC 25815	Quartz Site No. 24 (A)	466	35815	168
119	AMC 25816	Quartz Site No. 25 (A)	466	35816	167
120	AMC 25820	Quartz Site #28 (A)	466	35820	165
121	AMC 25821	Silver Bell (A)	466	35821	192
122	AMC 25824	Janie No. 1 (A)	466	35824	194
123	AMC 25825	Janie No. 2 (A)	466	35825	195
124	AMC 25830	Copper Bottom #2 (A)	466	35830	202
125	AMC 25831	Copper Bottom #5 (A)	466	35831	215
126	AMC 25832	Copper Bottom #7 (A)	466	35832	201
127	AMC 25833	Copper Bottom #11 (A)	466	35833	216
128	AMC 35834	Copper Bottom #12 (A)	466		217
129	AMC 35835	Copper Bottom #13 (A)	466		218
130	AMC 40744	East Water	469		458
131	AMC 97644	Peak 34	493		567
132	AMC 129535	Peak 94	534		775
133	AMC 138512	K1	542		700
134	AMC 138513	K2	542		702
135	AMC 138514	K3	542		704
136	AMC 138515	K4	542		706
137	AMC 138516	K5	542		708
138	AMC 138517	K6	542		710
139	AMC 138518	K7	542		712
140	AMC 138519	K8	542		714
141	AMC 138520	K9	542		716
142	AMC 138521	K10	542		718
143	AMC 138522	K11	542		720
144	AMC 138523	K12	542		722
145	AMC 138524	K13	542		724
146	AMC 138525	K14	542		726
147	AMC 138526	K15	542		728
148	AMC 138527	K16	542		730
149	AMC 138528	K17	542		732
150	AMC 138529	K18	542		734
151	AMC 138530	K19	542		736
152	AMC 138531	K20	542		738
153	AMC 138532	K21	542		740
154	AMC 138533	K22	542		742
155	AMC 138534	K23	542		744
156	AMC 138535	K24	542		746
157	AMC 138536	K25	542		748

40/50

158	AMC 138537 /	K26	542	750
159	AMC 138538 /	K27	542	752
160	AMC 138539 /	K28	542	754
161	AMC 138540 /	K29	542	756
162	AMC 138541 /	K30	542	758
163	AMC 138542 /	K31	542	760
164	AMC 138543 /	K32	542	762
165	AMC 138544 /	K33	542	764
166	AMC 138545 /	K34	542	766
167	AMC 138546 /	K35	542	768
168	AMC 142565 /	M1	549	363
169	AMC 215329 /	D1	606	157
170	AMC 215330 /	D2	606	159
171	AMC 215331 /	D3	606	161
172	AMC 215332 /	D4	606	163
173	AMC 215333 /	D5	606	165
174	AMC 215334 /	D6	606	167
175	AMC 215335 /	D7	606	169
176	AMC 215336 /	D8	606	171
177	AMC 215337 /	D9	606	173
178	AMC 215338 /	D10	606	175
179	AMC 215339 /	D11	606	177
180	AMC 215340 /	D12	606	179
181	AMC 215341 /	D13	606	181
182	AMC 215344 /	D16	606	187
183	AMC 215345 /	D17	606	189
184	AMC 319065 /	Hill No. 11	855	828
185	AMC 319066 /	Hill No. 12	855	830
186	AMC 319067 /	Hill No. 13	855	832
187	AMC 327204 /	P1	93-634671	
188	AMC 327205 /	P2	93-634672	
189	AMC 327206 /	P3	93-634673	
190	AMC 327207 /	P4	93-634674	
191	AMC 327208 /	P5	93-634675	
192	AMC 327209 /	P6	93-634676	
193	AMC 327210 /	P7	93-634677	
194	AMC 327211 /	P8	93-634678	
195	AMC 327212 /	P9	93-634679	
196	AMC 327213 /	P10	93-634680	
197	AMC 327214 /	P11	93-634681	
198	AMC 327215 /	P12	93-634682	
199	AMC 327216 /	P13	93-634683	

2008 JUL 25 A 10 30
 PHOENIX, ARIZONA

RECEIVED
 B.L.M. AZ STATE OFFICE
 91 W. WASHINGTON ST. OFFICE

42/50

200	AMC 327217 /	P14		93-634684	
201	AMC 327218 /	P15		93-634685	
202	AMC 327219 /	P16		93-634686	
203	AMC 327220 /	P17		93-634687	
204	AMC 327221 /	P18		93-634688	
205	AMC 364145 /	E-1		2005-000510	
206	AMC 364146 /	E-2		2005-000511	
207	AMC 364147 /	E-3		2005-000512	
208	AMC 364148 /	E-4		2005-000513	
209	AMC 370110 /	RJ #1		2006-003905	
210	AMC 370111 /	RJ #2		2006-003906	
211	AMC 370112 /	RJ #3		2006-003907	
212	AMC 370113 /	RJ #4		2006-003908	
213	AMC 370114 /	RJ #5		2006-003909	
214	AMC 370115 /	RJ #6		2005-003910	
215	AMC 370116 /	RJ #7		2006-003911	
216	AMC 370117 /	RJ #8		2006-003912	
217	AMC 370118 /	RJ #9		2006-003913	
218	AMC 370119 /	RJ #10		2006-003914	
219	AMC 370120 /	RJ #11		2006-003915	
220	AMC 370121 /	RJ #12		2006-003916	
221	AMC 370122 /	RJ #13		2006-003917	
222	AMC 370123 /	RJ #14		2006-003918	
223	AMC 370124 /	RJ #15		2006-003919	
224	AMC 370125 /	RJ #16		2006-003920	
225	AMC 370126 /	RJ #17		2006-003921	
226	AMC 370127 /	RJ #18		2006-003922	
227	AMC 370128 /	RJ #19		2006-003923	
228	AMC 370129 /	RJ #20		2006-003924	
229	AMC 370130 /	RJ #21		2006-003925	
230	AMC 370131 /	RJ #22		2006-003926	
231	AMC 370132 /	RJ #23		2006-003927	
232	AMC 370133 /	RJ #24		2006-003928	
233	AMC 370134 /	RJ #25		2006-003929	
234	AMC 370135 /	RJ #26		2006-003930	
235	AMC 370136 /	RJ #27		2006-003931	
236	AMC 370137 /	RJ #28		2006-003932	
237	AMC 370138 /	RJ #29		2006-003933	
238	AMC 370139 /	RJ #30		2006-003934	
239	AMC 370140 /	RJ #31		2006-003935	
240	AMC 370141 /	RJ #32		2006-003936	
241	AMC 370142 /	RJ #33		2006-003937	

2008 JUL 25 A 10:30
 PHOENIX ARIZONA

RECEIVED
 B.L.M. AZ STATE OFFICE

42/50

242	AMC 370143 /	RJ #34		2006-003938
243	AMC 370144 /	RJ #35		2006-003939
244	AMC 370145 /	RJ #36		2006-003940
245	AMC 370146 /	RJ #37		2006-003941
246	AMC 370147 /	RJ #38		2006-003942
247	AMC 370148 /	RJ #39		2006-003943
248	AMC 370149 /	RJ #40		2006-003944
249	AMC 370150 /	RJ #41		2006-003945
250	AMC 370151 /	RJ #42		2006-003946
251	AMC 370152 /	RJ #43		2006-003947
252	AMC 370153 /	RJ #44		2006-003948
253	AMC 370154 /	RJ #45		2006-003949
254	AMC 370155 /	RJ #46		2006-003950
255	AMC 370156 /	RJ #47		2006-003951
256	AMC 370157 /	RJ #48		2006-003952
257	AMC 370158 /	RJ #49		2006-003953
258	AMC 370159 /	RJ #50		2006-003954
259	AMC 370160 /	RJ #51		2006-003955
260	AMC 370161 /	RJ #52		2006-003956
261	AMC 370162 /	RJ #53		2006-003957
262	AMC 370163 /	RJ #54		2006-003958
263	AMC 370164 /	RJ #55		2006-003959
264	AMC 370165 /	RJ #56		2006-003960
265	AMC 370166 /	RJ #57		2006-003961
266	AMC 370167 /	RJ #58		2006-003962
267	AMC 370168 /	RJ #59		2006-003963
268	AMC 370169 /	RJ #60		2006-003964
269	AMC 370170 /	RJ #61		2006-003965
270	AMC 370171 /	RJ #62		2006-003966
271	AMC 370172 /	RJ #63		2006-003967
272	AMC 370173 /	RJ #64		2006-003968
273	AMC 384697 /	RJ #65		2007-012073
274	AMC 384698 /	RJ #66		2007-012074
275	AMC 384699 /	RJ #67		2007-012075
276	AMC 384700 /	RJ #68		2007-012076
277	AMC 384701 /	RJ #69		2007-012077
278	AMC 384702 /	RJ #70		2007-012078
279	AMC 384703 /	RJ #71		2007-012079
280	AMC 384704 /	RJ #72		2007-012080
281	AMC 363628 /	BOO 1		2006-101318
282	AMC 363629 /	BOO 2		2006-101319
283	AMC 363630 /	BOO 3		2006-101320

2008 JUL 25 A 10:30

RECEIVED
B.L.M. AZ STATE OFFICE

284	AMC 363631 ✓	BOO 4		2006-101321	
285	AMC 363632 ✓	BOO 5		2006-101322	
286	AMC 363633 ✓	BOO 6		2006-101323	
287	AMC 363634 ✓	BOO 7		2006-101324	
288	AMC 363635 ✓	BOO 8		2006-101325	
289	AMC 363636 ✓	BOO 9		2006-101326	
290	AMC 363637 ✓	BOO 10		2006-101327	
291	AMC 363638 ✓	BOO 11		2006-101328	
291	AMC 363639 ✓	BOO 12		2006-101329	
293	AMC 363640 ✓	BOO 13		2006-101330	
294	AMC 363641 ✓	BOO 14		2006-101331	
295	AMC 363642 ✓	BOO 15		2006-101332	
296	AMC 363643 ✓	BOO 16		2006-101333	
297	AMC 363644 ✓	BOO 17		2006-101334	
298	AMC 363645 ✓	BOO 18		2006-101335	
299	AMC 363646 ✓	BOO 19		2006-101336	
300	AMC 363647 ✓	BOO 20		2006-101337	
301	AMC 363648 ✓	BOO 21		2006-101338	
302	AMC 363649 ✓	BOO 22		2006-101339	
303	AMC 363650 ✓	BOO 23		2006-101340	
304	AMC 363651 ✓	BOO 24		2006-101341	
305	AMC 363652 ✓	BOO 25		2006-101342	
306	AMC 363653 ✓	BOO 26		2006-101343	
307	AMC 363654 ✓	BOO 27		2006-101344	
308	AMC 363655 ✓	BOO 28		2006-101345	
309	AMC 363656 ✓	BOO 29		2006-101346	
310	AMC 363657 ✓	BOO 30		2006-101347	
311	AMC 363658 ✓	BOO 31		2006-101348	
312	AMC 363659 ✓	BOO 32		2006-101349	
313	AMC 363660 ✓	BOO 33		2006-101350	
314	AMC 363661 ✓	BOO 34		2006-101351	
315	AMC 363662 ✓	BOO 35		2006-101352	
316	AMC 363663 ✓	BOO 36		2006-101353	
317	AMC 363664 ✓	BOO 37		2006-101354	
318	AMC 363665 ✓	BOO 38		2006-101355	
319	AMC 363666 ✓	BOO 39		2006-101356	
320	AMC 363667 ✓	BOO 40		2006-101357	
321	AMC 363668 ✓	BOO 41		2006-101358	
322	AMC 363669 ✓	BOO 42		2006-101359	
323	AMC 363670 ✓	BOO 43		2006-101360	
324	AMC 363671 ✓	BOO 44		2006-101361	
325	AMC 363672 ✓	BOO 45		2006-101362	

2008 JUL 25 A 10:30
 PHOENIX, ARIZONA

RECEIVED
 BLM, AZ STATE OFFICE

326	AMC 363673 /	BOO 46		2006-101363
327	AMC 363674 /	BOO 47		2006-101364
328	AMC 363675 /	BOO 48		2006-101365
329	AMC 363676 /	BOO 49		2006-101366
330	AMC 363677 /	BOO 50		2006-101367
331	AMC 363678 /	BOO 51		2006-101368
332	AMC 363679 /	BOO 52		2006-101369
333	AMC 363680 /	BOO 53		2006-101370
334	AMC 363681 /	BOO 54		2006-101371
335	AMC 363682 /	BOO 55		2006-101372
336	AMC 363683 /	BOO 56		2006-101373
337	AMC 363684 /	BOO 57		2006-101374
338	AMC 363685 /	BOO 58		2006-101375
339	AMC 363686 /	BOO 59		2006-101376
340	AMC 363687 /	BOO 60		2006-101377
341	AMC 363688 /	BOO 61		2006-101378
342	AMC 363689 /	BOO 62		2006-101379
343	AMC 363690 /	BOO 63		2006-101380
344	AMC 363691 /	BOO 64		2006-101381
345	AMC 363692 /	BOO 65		2006-101382
346	AMC 363693 /	BOO 66		2006-101383
347	AMC 363694 /	BOO 67		2006-101384
348	AMC 363695 /	BOO 68		2006-101385
349	AMC 363696 /	BOO 69		2006-101386
350	AMC 363697 /	BOO 70		2006-101387
351	AMC 363698 /	BOO 71		2006-101388
352	AMC 363699 /	BOO 72		2006-101389
353	AMC 363700 /	BOO 73		2006-101390
354	AMC 363701 /	BOO 74		2006-101391
355	AMC 363702 /	BOO 75		2006-101392
356	AMC 363703 /	BOO 76		2006-101393
357	AMC 363704 /	BOO 77		2006-101394
358	AMC 363705 /	BOO 78		2006-101395
359	AMC 363706 /	BOO 79		2006-101396
360	AMC 363707 /	BOO 80		2006-101397
361	AMC 363708 /	BOO 81		2006-101398
362	AMC 363709 /	BOO 82		2006-101399
363	AMC 363710 /	BOO 83		2006-101400
364	AMC 363711 /	BOO 84		2006-101401
365	AMC 363712 /	BOO 85		2006-101402
366	AMC 363713 /	BOO 86		2006-101403
367	AMC 363714 /	BOO 87		2006-101404

2006 JUL 25 A 10 39
 PHOENIX, ARIZONA

RECEIVED
 B.L.M. AZ STATE OFFICE

42/50

368	AMC 363715 /	BOO 88		2006-101405	
369	AMC 363716 /	BOO 89		2006-101406	
370	AMC 363717 /	BOO 90		2006-101407	
371	AMC 363718 /	BOO 91		2006-101408	
372	AMC 363719 /	BOO 92		2006-101409	
373	AMC 363720 /	BOO 93		2006-101410	
374	AMC 363721 /	BOO 94		2006-101411	
375	AMC 363722 /	BOO 95		2006-101412	
376	AMC 363723 /	BOO 96		2006-101413	
377	AMC 363724 /	BOO 97		2006-101414	
378	AMC 363725 /	BOO 98		2006-101415	
379	AMC 363726 /	BOO 99		2006-101416	
380	AMC 363727 /	BOO 100		2006-101417	
381	AMC 363728 /	BOO 101		2006-101418	
382	AMC 363729 /	BOO 102		2006-101419	
383	AMC 363730 /	BOO 103		2006-101420	
384	AMC 363731 /	BOO 104		2006-101421	
385	AMC 363732 /	BOO 105		2006-101422	
386	AMC 393376 /	TOE 1		2008-009398	
387	AMC 393377 /	TOE 2		2008-009399	
388	AMC 393378 /	TOE 3		2008-009400	
389	AMC 393379 /	TOE 4		2008-009401	
390	AMC 393380 /	TOE 5		2008-009402	
391	AMC 393381 /	TOE 6		2008-009403	
392	AMC 393382 /	TOE 7		2008-009404	
393	AMC 393383 /	TOE 8		2008-009405	
394	AMC 393384 /	TOE 9		2008-009406	
395	AMC 393385 /	TOE 10		2008-009407	
396	AMC 393386 /	TOE 11		2008-009408	
397	AMC 393387 /	TOE 12		2008-009409	
398	AMC 393388 /	TOE 13		2008-009410	
399	AMC 393389 /	TOE 14		2008-009411	
400	AMC 393390 /	TOE 15		2008-009412	
401	AMC 393391 /	TOE 16		2008-009413	
402	AMC 393392 /	TOE 17		2008-009414	
403	AMC 393393 /	TOE 18		2008-009415	
404	AMC 393546 /	TOE 19		2008-009416	
405	AMC 393547 /	TOE 20		2008-009417	
406	AMC 393548 /	TOE 21		2008-009418	
407	AMC 393549 /	TOE 22		2008-009419	

2008 JUL 25 A 10 33

RECEIVED
S.M. AZ STATE OFFICE

40/25

ENTERED INTO COMPUTER

8/27/08 PB 6 VERIFIED

United States Department of the Interior
 Bureau of Land Management
 BUSINESS & SUPPORT SVCS DIV
 ONE N CENTRAL AVE SUITE 800
 PHOENIX, AZ 85004 -4427
 Phone: (602) 417-9200

Receipt

No:

1748096

Transaction #: 1805265	ENTERED INTO COMPUTER AUG 27 2008 PB + VERIFIED
Date of Transaction: 07/25/2008	
CUSTOMER:	BHPBILLITON 1360 POST OAK BLVD #150 HOUSTON, TX 77056

LINE #	QTY	DESCRIPTION	REMARKS	UNIT PRICE	TOTAL
1	1.00	LOCATABLE MINERALS / MINING CLAIMS-NOT NEW-UNADJUD, ONE AUTH NO. ONLY / MINING CLAIM MONEY RECEIVED (455) CASES: AMC7735/\$50875.00	MAINT 2009 (407)	- n/a -	50875.00
TOTAL:					\$50,875.00

PAYMENT INFORMATION			
1	AMOUNT:	\$50,875.00	POSTMARKED: N/A
	TYPE:	CHECK	RECEIVED: 07/25/2008
	CHECK NO:	0000111553	
	NAME:	BHPBILLITON 1360 POST OAK BLVD #150 HOUSTON TX 77056	

REMARKS

This receipt was generated by the automated BLM Collections and Billing System and is a paper representation of a portion of the official electronic record contained therein.

The wrong AMC Numbers were used for Line 14-18 & Line 107-126 on Exhibit 'A' Spreadsheet.
 8/27/08 (4:07pm) I called 928-473-6306 & Left a detailed Message.
 9/02/08 - DAN MEAD CALLED; HE WILL SEND IN A CORRECTED LIST OF CLAIM Numbers, ASAP.
 ON 9/8/08 - A PACKET CAME IN THE MAIL; The mailroom clerk date-stamped each page with today's date, (Packet came from Daniel L. Mead). The AMC Numbers that needed correcting was made in BOLD PRINT. I placed the packet with the first original's that came in on 7/25/08.
 PB.

Message:

407 ROWS RETRIEVED

CBS Export Results Report

Include Resolved Records

Record Status

- Error Records (E/M/I)**
- Accepted Records (A/W)**
- "On Hold" Records (H)**
- All Records (for s/n or receipt nr)**
- Exported, No Results From CBS**
- New (not yet exported)**

Enter export Date (mm/dd/yyyy)

Serial Number match (optional)

Receipt Nr (optional)

Export Nr (exclusive)

LR2000 User (defaults to login)

Search Criteria Responsible Area (Err

ALL

1748096

ALL

- User (U,X)**
- Programmer (P,X)**
- All (U,P,X)**

Query

Reset

[User Guide](#)

	Resend?	Export Nr	A/D	Serial Nr	Mult	Code	\$ Amount	Remarks	Receipt Nr	LR2000 User	#Msg	Resolved?
1	<input type="checkbox"/>	1927462	A	AMC7735		582	125.00	2009	1748096	P5BROWN		<input type="checkbox"/>

Cornerstone Lands DLM/LLC
Daniel L. Mead
11280 Shadow Vista Place
Tucson, Arizona 85742

RECEIVED
BLM A7 STATE OFFICE


2008 SEP -8 A 9 00

PHOENIX, ARIZONA



**BUREAU OF LAND MANAGEMENT
BUSINESS & SUPPORT SERVICES
ONE NORTH CENTRAL
SUITE 800
PHOENIX, ARIZONA 85004**

ATTENTION: MINERALS DIVISION



September 3, 2008

United States Department of the Interior
Bureau of Land Management
Arizona State Office
One North Central
Suite 800
Phoenix, Arizona 85004

Attention: Mining Claims Department:

Re: **Amended 2008/2009 Assessment listing for BHP Copper/Pinto Valley Operations:**

To Whom It May Concern:

Please find enclosed an Amended Assessment Listing for the years 2008/2009 for BHP Copper, Pinto Valley Operations.

Corrections are as follows:


Line 107 through 128 AMC numbers were changed from 25800 thru 25832 to 35800 thru 35832 respectively.

Line 14 through 18 AMC numbers were changed from 384523 thru 383527 to 384553 thru 384557 respectively.

Please add this document to our lead files.

If you have any questions please give me a call at 520-419-2622.

Thanks you in advance for your time in this matter.



Daniel L Mead
Land Consultant for BHP Copper, Pinto Valley Operations

SEP 08 2008
VERIFIED

RECEIVED
BLM AZ STATE OFFICE
2008 SEP - 8 A C 07
PHOENIX, ARIZONA

NOTICE OF INENT TO HOLD
Amended
MAINTENANCE FEE
2008- 2009 ASSESSMENT YEAR
Exhibit "A"

BHP Copper Inc.
Pinto Valley Operations

RECEIVED
 BLM AZ STATE OFFICE
 2008 SEP - 8 A
 PHOENIX, ARIZONA

	BLM Serial Number	Name	Docket	Book	Page
1	AMC 7735	Mary 1	426		246
2	AMC 7736	Mary 2	426		247
3	AMC 7737	Mary 3	426		248
4	AMC 7738	Mary 4	426		249
5	AMC 7739	Mary 5	426		250
6	AMC 7740	Mary 6	426		251
7	AMC 27738	Cowboy No. 1 amended		42	127
8	AMC 27739	Cowboy No. 2 amended		42	128
9	AMC 27740	Cowboy No. 3 amended		42	129
10	AMC 27741	Rita		47	150
11	AMC 27742	Copper Site amended		42	124
12	AMC 27743	Pine Tree amended		42	126
13	AMC 384552	BOB #1		2007-011669	
14	AMC 384553	BOB #2		2007-011670	
15	AMC 384554	BOB #3		2007-011671	
16	AMC 384555	BOB #4		2007-011672	
17	AMC 384556	BOB #5		2007-011673	
18	AMC 384557	BOB #6		2007-011674	
19	AMC 27747	Hammer		47	147
20	AMC 27748	Joan		47	148
21	AMC 27749	Southern Cross		47	151
22	AMC 27750	Midnight Test amended		42	125
23	AMC 27751	Copper Bottom No. 1	amended	42	195
24	AMC 27752	Copper Bottom No. 6	amended	42	194
25	AMC 27753	Copper Bottom No. 8		47	385
26	AMC 27754	Copper Bottom No. 9		47	386
27	AMC 27755	Copper Bottom No. 10		47	387
28	AMC 27757	Hill No. 2	280		10
29	AMC 27758	Hill No. 3	280		11
30	AMC 27759	Hill No. 4	280		12
31	AMC 27760	Hill No. 5	280		13

32	AMC 27761	Hill No. 6	280		14
33	AMC 27762	Hill No. 7	280		15
34	AMC 27763	Hill No. 8	280		16
35	AMC 27764	Hill No. 9	280		17
36	AMC 27765	Hill No. 10	280		18
37	AMC 27798	Skunk 1	343		203
38	AMC 27799	Skunk 2	343		204
39	AMC 27800	Skunk 3	343		205
40	AMC 27801	Rita No. 15	173		540
41	AMC 27802	Sunrise		48	35
42	AMC 27803	Limestone #1		49	150
43	AMC 27804	Limestone #2		49	150
44	AMC 27805	Limestone #3		49	151
45	AMC 27806	Limestone #4	154		638
46	AMC 27807	Limestone No. 5	154		639
47	AMC 27817	Ash 16	325		57
48	AMC 27882	Ash 95	325		122
49	AMC 27987	Baseline No. 1	284		856
50	AMC 27988	Baseline No. 2	284		857
51	AMC 27994	Tunnel	10		502
52	AMC 27995	Fly No. 1	157		230
53	AMC 27996	Fly No. 2	157		231
54	AMC 27997	Fly No. 3	157		232
55	AMC 27998	Fly No. 4	157		233
56	AMC 27999	Fly No. 5	157		234
57	AMC 28000	Fly No. 6	157		235
58	AMC 28001	Fly No. 7	157		236
59	AMC 28002	Fly No. 8	157		237
60	AMC 28003	Fly No. 9	157		238
61	AMC 28004	Fly No. 10	157		239
62	AMC 28005	Fly No. 11	157		240
63	AMC 28006	Fly No. 12	157		241
64	AMC 28007	Fly No. 13	157		242
65	AMC 28008	Blue Bird #4		47	415
66	AMC 28009	Conquistador No. 1	amended	49	305
67	AMC 28010	Arizona No. 23	amended	49	304
68	AMC 28011	Arizona No. 24	amended	49	305
69	AMC 28012	Black Eagle #2	107		223
70	AMC 28013	Gold Coin	154		449
71	AMC 28014	Black Owl		43	614
72	AMC 28015	White Owl		43	613
73	AMC 28023	Peak No. 3	333		331

PHOENIX, ARIZONA
 1008 SEP - 8 A 9 00

RECEIVED
 BLM AZ STATE OFFICE

74	AMC 28025	Peak No. 7	333		333
75	AMC 28026	Peak No. 8	333		334
76	AMC 28027	Peak No. 9	335		703
77	AMC 28028	Peak No. 10	335		704
78	AMC 28031	Peak No. 14	367		606
79	AMC 28032	Peak No. 15	367		607
80	AMC 28033	Peak No. 17	367		608
81	AMC 28036	Peak No. 22	390		9
82	AMC 28037	Peak No. 24	402		700
83	AMC 28038	Peak 25	405		974
84	AMC 28040	Peak 28	414		719
85	AMC 28041	Key	312		587
86	AMC 28042	Key No. 1	312		588
87	AMC 28043	November Re-located		50	7
88	AMC 28044	October		50	8
89	AMC 28045	Cities No. 1	290		871
90	AMC 28046	Cities No. 2	290		872
91	AMC 28047	Cities No. 3	290		873
92	AMC 28048	Cities No. 4	290		874
93	AMC 28049	Cities No. 5	290		875
94	AMC 28050	Cities No. 6	290		876
95	AMC 28051	Cities No. 7	290		877
96	AMC 28052	Cities No. 8	290		878
97	AMC 28053	Cities No. 9	290		879
98	AMC 28054	Cities No. 10	290		880
99	AMC 28055	Cities No. 11	290		881
100	AMC 28056	Cities No. 12	290		882
101	AMC 28057	Cities No. 13	290		883
102	AMC 28058	Evening Star		39	356
103	AMC 28059	Zee No. 2	284		855
104	AMC 35792	Quartz Site (A)	466		191
105	AMC 35793	Quartz Site No. 2 (A)	466		190
106	AMC 35794	Quartz Site No. 3 (A)	466		189
107	AMC 35800	Quartz Site No. 9 (A)	466		183
108	AMC 35801	Quartz Site No. 10 (A)	466		182
109	AMC 35806	Quartz Site No. 15 (A)	466		177
110	AMC 35807	Quartz Site No. 16 (A)	466		176
111	AMC 35808	Quartz Site No. 17 (A)	466		175
112	AMC 35809	Quartz Site No. 18 (A)	466		174
113	AMC 35810	Quartz Site No. 19 (A)	466		173
114	AMC 35811	Quartz Site No. 20 (A)	466		172
115	AMC 35812	Quartz Site No. 21 (A)	466		171

2008 SEP -8 A 9:01
 PHOENIX, ARIZONA

RECEIVED
 BLM AZ STATE OFFICE

116	AMC 35813	Quartz Site No. 22 (A)	466	170
117	AMC 35814	Quartz Site No. 23 (A)	466	169
118	AMC 35815	Quartz Site No. 24 (A)	466	168
119	AMC 35816	Quartz Site No. 25 (A)	466	167
120	AMC 35820	Quartz Site #28 (A)	466	165
121	AMC 35821	Silver Bell (A)	466	192
122	AMC 35824	Janie No. 1 (A)	466	194
123	AMC 35825	Janie No. 2 (A)	466	195
124	AMC 35830	Copper Bottom #2 (A)	466	202
125	AMC 35831	Copper Bottom #5 (A)	466	215
126	AMC 35832	Copper Bottom #7 (A)	466	201
127	AMC 35833	Copper Bottom #11 (A)	466	216
128	AMC 35834	Copper Bottom #12 (A)	466	217
129	AMC 35835	Copper Bottom #13 (A)	466	218
130	AMC 40744	East Water	469	458
131	AMC 97644	Peak 34	493	567
132	AMC 129535	Peak 94	534	775
133	AMC 138512	K1	542	700
134	AMC 138513	K2	542	702
135	AMC 138514	K3	542	704
136	AMC 138515	K4	542	706
137	AMC 138516	K5	542	708
138	AMC 138517	K6	542	710
139	AMC 138518	K7	542	712
140	AMC 138519	K8	542	714
141	AMC 138520	K9	542	716
142	AMC 138521	K10	542	718
143	AMC 138522	K11	542	720
144	AMC 138523	K12	542	722
145	AMC 138524	K13	542	724
146	AMC 138525	K14	542	726
147	AMC 138526	K15	542	728
148	AMC 138527	K16	542	730
149	AMC 138528	K17	542	732
150	AMC 138529	K18	542	734
151	AMC 138530	K19	542	736
152	AMC 138531	K20	542	738
153	AMC 138532	K21	542	740
154	AMC 138533	K22	542	742
155	AMC 138534	K23	542	744
156	AMC 138535	K24	542	746
157	AMC 138536	K25	542	748

2008 SEP -8 A 9:01
 PHOENIX, ARIZONA

RECEIVED
 BLM AZ STATE OFFICE

158	AMC 138537	K26	542		750
159	AMC 138538	K27	542		752
160	AMC 138539	K28	542		754
161	AMC 138540	K29	542		756
162	AMC 138541	K30	542		758
163	AMC 138542	K31	542		760
164	AMC 138543	K32	542		762
165	AMC 138544	K33	542		764
166	AMC 138545	K34	542		766
167	AMC 138546	K35	542		768
168	AMC 142565	M1	549		363
169	AMC 215329	D1	606		157
170	AMC 215330	D2	606		159
171	AMC 215331	D3	606		161
172	AMC 215332	D4	606		163
173	AMC 215333	D5	606		165
174	AMC 215334	D6	606		167
175	AMC 215335	D7	606		169
176	AMC 215336	D8	606		171
177	AMC 215337	D9	606		173
178	AMC 215338	D10	606		175
179	AMC 215339	D11	606		177
180	AMC 215340	D12	606		179
181	AMC 215341	D13	606		181
182	AMC 215344	D16	606		187
183	AMC 215345	D17	606		189
184	AMC 319065	Hill No. 11	855		828
185	AMC 319066	Hill No. 12	855		830
186	AMC 319067	Hill No. 13	855		832
187	AMC 327204	P1		93-634671	
188	AMC 327205	P2		93-634672	
189	AMC 327206	P3		93-634673	
190	AMC 327207	P4		93-634674	
191	AMC 327208	P5		93-634675	
192	AMC 327209	P6		93-634676	
193	AMC 327210	P7		93-634677	
194	AMC 327211	P8		93-634678	
195	AMC 327212	P9		93-634679	
196	AMC 327213	P10		93-634680	
197	AMC 327214	P11		93-634681	
198	AMC 327215	P12		93-634682	
199	AMC 327216	P13		93-634683	

PHOENIX, ARIZONA

2008 SEP -8 A 9:01

RECEIVED
BLM AZ STATE OFFICE

200	AMC 327217	P14		93-634684	
201	AMC 327218	P15		93-634685	
202	AMC 327219	P16		93-634686	
203	AMC 327220	P17		93-634687	
204	AMC 327221	P18		93-634688	
205	AMC 364145	E-1		2005-000510	
206	AMC 364146	E-2		2005-000511	
207	AMC 364147	E-3		2005-000512	
208	AMC 364148	E-4		2005-000513	
209	AMC 370110	RJ #1		2006-003905	
210	AMC 370111	RJ #2		2006-003906	
211	AMC 370112	RJ #3		2006-003907	
212	AMC 370113	RJ #4		2006-003908	
213	AMC 370114	RJ #5		2006-003909	
214	AMC 370115	RJ #6		2005-003910	
215	AMC 370116	RJ #7		2006-003911	
216	AMC 370117	RJ #8		2006-003912	
217	AMC 370118	RJ #9		2006-003913	
218	AMC 370119	RJ #10		2006-003914	
219	AMC 370120	RJ #11		2006-003915	
220	AMC 370121	RJ #12		2006-003916	
221	AMC 370122	RJ #13		2006-003917	
222	AMC 370123	RJ #14		2006-003918	
223	AMC 370124	RJ #15		2006-003919	
224	AMC 370125	RJ #16		2006-003920	
225	AMC 370126	RJ #17		2006-003921	
226	AMC 370127	RJ #18		2006-003922	
227	AMC 370128	RJ #19		2006-003923	
228	AMC 370129	RJ #20		2006-003924	
229	AMC 370130	RJ #21		2006-003925	
230	AMC 370131	RJ #22		2006-003926	
231	AMC 370132	RJ #23		2006-003927	
232	AMC 370133	RJ #24		2006-003928	
233	AMC 370134	RJ #25		2006-003929	
234	AMC 370135	RJ #26		2006-003930	
235	AMC 370136	RJ #27		2006-003931	
236	AMC 370137	RJ #28		2006-003932	
237	AMC 370138	RJ #29		2006-003933	
238	AMC 370139	RJ #30		2006-003934	
239	AMC 370140	RJ #31		2006-003935	
240	AMC 370141	RJ #32		2006-003936	
241	AMC 370142	RJ #33		2006-003937	

PHOENIX, ARIZONA

2008 SEP - 8 A 9:01

RECEIVED
BLM AZ STATE OFFICE

242	AMC 370143	RJ #34		2006-003938	
243	AMC 370144	RJ #35		2006-003939	
244	AMC 370145	RJ #36		2006-003940	
245	AMC 370146	RJ #37		2006-003941	
246	AMC 370147	RJ #38		2006-003942	
247	AMC 370148	RJ #39		2006-003943	
248	AMC 370149	RJ #40		2006-003944	
249	AMC 370150	RJ #41		2006-003945	
250	AMC 370151	RJ #42		2006-003946	
251	AMC 370152	RJ #43		2006-003947	
252	AMC 370153	RJ #44		2006-003948	
253	AMC 370154	RJ #45		2006-003949	
254	AMC 370155	RJ #46		2006-003950	
255	AMC 370156	RJ #47		2006-003951	
256	AMC 370157	RJ #48		2006-003952	
257	AMC 370158	RJ #49		2006-003953	
258	AMC 370159	RJ #50		2006-003954	
259	AMC 370160	RJ #51		2006-003955	
260	AMC 370161	RJ #52		2006-003956	
261	AMC 370162	RJ #53		2006-003957	
262	AMC 370163	RJ #54		2006-003958	
263	AMC 370164	RJ #55		2006-003959	
264	AMC 370165	RJ #56		2006-003960	
265	AMC 370166	RJ #57		2006-003961	
266	AMC 370167	RJ #58		2006-003962	
267	AMC 370168	RJ #59		2006-003963	
268	AMC 370169	RJ #60		2006-003964	
269	AMC 370170	RJ #61		2006-003965	
270	AMC 370171	RJ #62		2006-003966	
271	AMC 370172	RJ #63		2006-003967	
272	AMC 370173	RJ #64		2006-003968	
273	AMC 384697	RJ #65		2007-012073	
274	AMC 384698	RJ #66		2007-012074	
275	AMC 384699	RJ #67		2007-012075	
276	AMC 384700	RJ #68		2007-012076	
277	AMC 384701	RJ #69		2007-012077	
278	AMC 384702	RJ #70		2007-012078	
279	AMC 384703	RJ #71		2007-012079	
280	AMC 384704	RJ #72		2007-012080	
281	AMC 363628	BOO 1		2006-101318	
282	AMC 363629	BOO 2		2006-101319	
283	AMC 363630	BOO 3		2006-101320	

PHOENIX, ARIZONA

2008 SEP - 8 A 9: 01

RECEIVED
RIM AZ STATE OFFICE

284	AMC 363631	BOO 4		2006-101321	
285	AMC 363632	BOO 5		2006-101322	
286	AMC 363633	BOO 6		2006-101323	
287	AMC 363634	BOO 7		2006-101324	
288	AMC 363635	BOO 8		2006-101325	
289	AMC 363636	BOO 9		2006-101326	
290	AMC 363637	BOO 10		2006-101327	
291	AMC 363638	BOO 11		2006-101328	
291	AMC 363639	BOO 12		2006-101329	
293	AMC 363640	BOO 13		2006-101330	
294	AMC 363641	BOO 14		2006-101331	
295	AMC 363642	BOO 15		2006-101332	
296	AMC 363643	BOO 16		2006-101333	
297	AMC 363644	BOO 17		2006-101334	
298	AMC 363645	BOO 18		2006-101335	
299	AMC 363646	BOO 19		2006-101336	
300	AMC 363647	BOO 20		2006-101337	
301	AMC 363648	BOO 21		2006-101338	
302	AMC 363649	BOO 22		2006-101339	
303	AMC 363650	BOO 23		2006-101340	
304	AMC 363651	BOO 24		2006-101341	
305	AMC 363652	BOO 25		2006-101342	
306	AMC 363653	BOO 26		2006-101343	
307	AMC 363654	BOO 27		2006-101344	
308	AMC 363655	BOO 28		2006-101345	
309	AMC 363656	BOO 29		2006-101346	
310	AMC 363657	BOO 30		2006-101347	
311	AMC 363658	BOO 31		2006-101348	
312	AMC 363659	BOO 32		2006-101349	
313	AMC 363660	BOO 33		2006-101350	
314	AMC 363661	BOO 34		2006-101351	
315	AMC 363662	BOO 35		2006-101352	
316	AMC 363663	BOO 36		2006-101353	
317	AMC 363664	BOO 37		2006-101354	
318	AMC 363665	BOO 38		2006-101355	
319	AMC 363666	BOO 39		2006-101356	
320	AMC 363667	BOO 40		2006-101357	
321	AMC 363668	BOO 41		2006-101358	
322	AMC 363669	BOO 42		2006-101359	
323	AMC 363670	BOO 43		2006-101360	
324	AMC 363671	BOO 44		2006-101361	
325	AMC 363672	BOO 45		2006-101362	

2008 SEP 18 A 9 01
 PHOENIX, ARIZONA

RECEIVED
 BLM AZ STATE OFFICE

326	AMC 363673	BOO 46		2006-101363	
327	AMC 363674	BOO 47		2006-101364	
328	AMC 363675	BOO 48		2006-101365	
329	AMC 363676	BOO 49		2006-101366	
330	AMC 363677	BOO 50		2006-101367	
331	AMC 363678	BOO 51		2006-101368	
332	AMC 363679	BOO 52		2006-101369	
333	AMC 363680	BOO 53		2006-101370	
334	AMC 363681	BOO 54		2006-101371	
335	AMC 363682	BOO 55		2006-101372	
336	AMC 363683	BOO 56		2006-101373	
337	AMC 363684	BOO 57		2006-101374	
338	AMC 363685	BOO 58		2006-101375	
339	AMC 363686	BOO 59		2006-101376	
340	AMC 363687	BOO 60		2006-101377	
341	AMC 363688	BOO 61		2006-101378	
342	AMC 363689	BOO 62		2006-101379	
343	AMC 363690	BOO 63		2006-101380	
344	AMC 363691	BOO 64		2006-101381	
345	AMC 363692	BOO 65		2006-101382	
346	AMC 363693	BOO 66		2006-101383	
347	AMC 363694	BOO 67		2006-101384	
348	AMC 363695	BOO 68		2006-101385	
349	AMC 363696	BOO 69		2006-101386	
350	AMC 363697	BOO 70		2006-101387	
351	AMC 363698	BOO 71		2006-101388	
352	AMC 363699	BOO 72		2006-101389	
353	AMC 363700	BOO 73		2006-101390	
354	AMC 363701	BOO 74		2006-101391	
355	AMC 363702	BOO 75		2006-101392	
356	AMC 363703	BOO 76		2006-101393	
357	AMC 363704	BOO 77		2006-101394	
358	AMC 363705	BOO 78		2006-101395	
359	AMC 363706	BOO 79		2006-101396	
360	AMC 363707	BOO 80		2006-101397	
361	AMC 363708	BOO 81		2006-101398	
362	AMC 363709	BOO 82		2006-101399	
363	AMC 363710	BOO 83		2006-101400	
364	AMC 363711	BOO 84		2006-101401	
365	AMC 363712	BOO 85		2006-101402	
366	AMC 363713	BOO 86		2006-101403	
367	AMC 363714	BOO 87		2006-101404	

PHOENIX, ARIZONA

2008 SEP - 8 A M

RECEIVED
BLM AT STATE OFFICE

368	AMC 363715	BOO 88		2006-101405	
369	AMC 363716	BOO 89		2006-101406	
370	AMC 363717	BOO 90		2006-101407	
371	AMC 363718	BOO 91		2006-101408	
372	AMC 363719	BOO 92		2006-101409	
373	AMC 363720	BOO 93		2006-101410	
374	AMC 363721	BOO 94		2006-101411	
375	AMC 363722	BOO 95		2006-101412	
376	AMC 363723	BOO 96		2006-101413	
377	AMC 363724	BOO 97		2006-101414	
378	AMC 363725	BOO 98		2006-101415	
379	AMC 363726	BOO 99		2006-101416	
380	AMC 363727	BOO 100		2006-101417	
381	AMC 363728	BOO 101		2006-101418	
382	AMC 363729	BOO 102		2006-101419	
383	AMC 363730	BOO 103		2006-101420	
384	AMC 363731	BOO 104		2006-101421	
385	AMC 363732	BOO 105		2006-101422	
386	AMC 393376	TOE 1		2008-009398	
387	AMC 393377	TOE 2		2008-009399	
388	AMC 393378	TOE 3		2008-009400	
389	AMC 393379	TOE 4		2008-009401	
390	AMC 393380	TOE 5		2008-009402	
391	AMC 393381	TOE 6		2008-009403	
392	AMC 393382	TOE 7		2008-009404	
393	AMC 393383	TOE 8		2008-009405	
394	AMC 393384	TOE 9		2008-009406	
395	AMC 393385	TOE 10		2008-009407	
396	AMC 393386	TOE 11		2008-009408	
397	AMC 393387	TOE 12		2008-009409	
398	AMC 393388	TOE 13		2008-009410	
399	AMC 393389	TOE 14		2008-009411	
400	AMC 393390	TOE 15		2008-009412	
401	AMC 393391	TOE 16		2008-009413	
402	AMC 393392	TOE 17		2008-009414	
403	AMC 393393	TOE 18		2008-009415	
404	AMC 393546	TOE 19		2008-009416	
405	AMC 393547	TOE 20		2008-009417	
406	AMC 393548	TOE 21		2008-009418	
407	AMC 393549	TOE 22		2008-009419	

PHOENIX, ARIZONA

2008 SEP - 8 A C O

RECEIVED
BLM AZ STATE OFFICE

DECONCINI McDONALD YETWIN & LACY

LEAD AMC
FILE NUMBERS:

A PROFESSIONAL CORPORATION
ATTORNEYS AT LAW
2525 EAST BROADWAY BOULEVARD • SUITE 200 • TUCSON, ARIZONA 85716-5300
(520) 322-5000 • (520) 322-5585 (Fax)

AMC	27738
	32751
	39932
	52072
	97634
	279919
	298647
	320760
	324206
	325818
	327251
	342296
	349780
	350334
	356448
	367050

EVO DECONCINI (1901-1986)

JOHN R. McDONALD	DENNIS DECONCINI
RICHARD M. YETWIN	JOHN C. LACY
JOHN C. RICHARDSON	JAMES A. JUTRY
SPENCER A. SMITH	MICHAEL R. URMAN
DENISE M. BAINTON	GARY F. URMAN
WAYNE E. YEHLING	DAVID V. SANDERSON
SHELTON L. FREEMAN	ALYCE L. PENNINGTON
BARRY M. COREY	LISA ANNE SMITH
NATHAN B. HANNAH	ALICE W. CALLISON
NANCY J. MARCH	IRA M. SCHWARTZ
MICHAEL A. CORDIER	HEATHER K. GAINES
SHEFALI MILCZAREK-DESAI	LISA SCHRINER LEWIS
MARIAN C. LALONDE	

7310 N. 16TH STREET, SUITE 330
PHOENIX, ARIZONA 85020
(602) 282-0500
FAX: (602) 282-0520

19 WEST BIRCH AVENUE
FLAGSTAFF, ARIZONA 86001
(928) 214-0466
FAX: (928) 214-6212

1615 "L" STREET NW, SUITE 850
WASHINGTON, D.C. 20036
(202) 833-8001
FAX: (202) 315-3600

www.deconcinimcdonald.com
PLEASE REPLY TO TUCSON
rbarnes@dmyl.com

August 14, 2007

SARA J. VANCE - OF COUNSEL
BARRON & POLK, P.L.L.C. - OF COUNSEL
JAY M. POLK
JOHN H. BARRON, III
BARRETT L. KIME - OF COUNSEL

Via Federal Express

Arizona State Office
Bureau of Land Management
Attention: Public Room
One North Central Avenue
Suite 800
Phoenix, AZ 85004-4427

RE: **Payment of Claim Maintenance Fee; Carlota Copper Company**

Ladies and Gentlemen:

Delivered herewith is a check in the amount of \$61,750.00 as payment of the claim maintenance fees pursuant to the 30 U.S.C. § 28f(a), as modified by 43 C.F.R. § 3830.21, as authorized by 30 U.S.C. § 28j(c) for the assessment year beginning September 1, 2007, on behalf of Carlota Copper Company. A Certification of Payment of Maintenance Fee in Lieu of Affidavit of Annual Assessment Work is also enclosed herewith.

Please return a date-stamped copy of this letter and the affidavit along with the receipt for payment to this office. Thank you for your assistance and please feel free to contact me or John Lacy with any questions or concerns.

Sincerely,

Robin E Barnes

Robin E. Barnes, CP
Certified Paralegal

PHOENIX, ARIZONA

2007 AUG 16 A 8:53

Reb

c. w/enc. Missy Henderson
I:\FILES\DOCS\CARL10\260626\LTR\GS8860.DOC

RECEIVED
B.L.M. AZ STATE OFFICE

ENTERED INTO COMPUTER

9/7/07 *[Signature]*

494

STATE OF ARIZONA)
) ss:
County of Pima)

**CERTIFICATION OF PAYMENT OF MAINTENANCE FEE
IN LIEU OF AFFIDAVIT OF ANNUAL ASSESSMENT WORK**

John C. Lacy, being first duly sworn, deposes and says that:

1. He is an agent for Carlota Copper Company, the owner of the unpatented lode mining claims and millsites situated in Pinal and Gila Counties, Arizona (the "Claims"), the location notices of which are of record in Pinal and Gila Counties, and in the records of the Arizona State Office of the Bureau of Land Management under the file numbers indicated in the attached Exhibit.

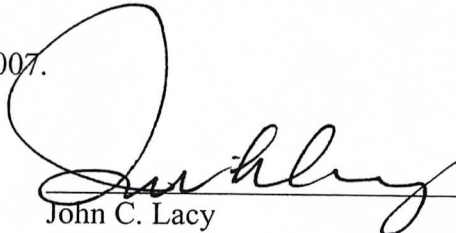
2. Pursuant to the 30 U.S.C. § 28f(a), as modified by 43 C.F.R. § 3830.21, as authorized by 30 U.S.C. § 28j(c), the owners have paid a maintenance fee of \$125 per claim for the assessment year beginning September 1, 2006, and this Certificate is in lieu of an affidavit of performance of annual assessment work or notice of intent of hold.

3. The names and address of the owners of the Claims for which this Certificate is prepared are Carlota Copper Company, 1306 Live Oak Street, P.O. Box 1009, Miami, Arizona 85539.

THIS IS NOT A CHANGE OF ADDRESS

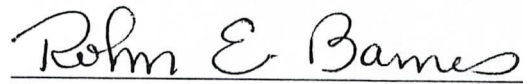
4. The mining claims within the Claims described herein are held and claimed by the owner for the valuable minerals contained therein and the millsites for uses related to the mining claims.

DATED this 14th day of August, 2007.

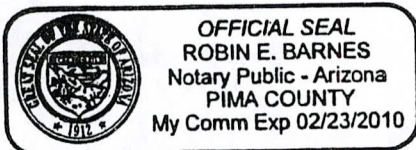


John C. Lacy

Sworn and subscribed before me this 14th day of August, 2007, by John C. Lacy, as agent for Carlota Copper Company.



Notary Public



2007 AUG 16 A 8:53

RECEIVED
B.L.M. AZ STATE OFFICE

EXHIBIT A

The following unpatented mining claims and millsites are situated in the Pioneer and Globe Mining Districts, Gila and Pinal Counties, Arizona, the names of which and the place of record of the location notices thereof in the official records of the respective counties and the Arizona State Office of the Bureau of Land Management, are as follows:

GROUP III: (Unpatented mining claims situated in Sections 25, 26, 35 and 36, Township 1 North, Range 13 East, G&SR Mer.)

<u>Claim Name</u>	<u>Date Located</u>	<u>Date Recorded</u>	<u>County Records Docket Page</u>	<u>Date Filed BLM</u>	<u>BLM A MC No.</u>
Gila County:					
Grizzly #1	7/18/89	7/24/89	774 120	9/1/89	L298647
Amended		11/22/89	785 119	12/13/89	
Grizzly #2	7/18/89	7/24/89	774 123	9/1/89	298648
Amended		11/22/89	785 119	12/13/89	
Grizzly #3	7/18/89	7/24/89	774 126	9/1/89	298649
Amended		11/22/89	785 119	12/13/89	
Grizzly #4	7/18/89	7/24/89	774 129	9/1/89	298650
Amended		11/22/89	785 119	12/13/89	
Pinal County:					
		8/22/89	1625 631	9/1/89	
		11/22/89	1642 209	12/13/89	
Gila County:					
Grizzly #5	7/18/89	7/24/89	774 132	9/1/89	298651
Amended		11/22/89	785 119	12/13/89	
Pinal County:					
		8/22/89	1625 634	9/1/89	
		11/22/89	1642 209	12/13/89	
Gila County:					
Grizzly #6	7/18/89	7/24/89	774 135	9/1/89	298652
Amended		11/22/89	785 119	12/13/89	
Grizzly #7	7/18/89	7/24/89	774 138	9/1/89	298653
Amended		11/22/89	785 119	12/13/89	
Grizzly #8	7/18/89	7/24/89	774 141	9/1/89	298654
Amended		11/22/89	785 119	12/13/89	
Grizzly #9	7/18/89	7/24/89	774 144	9/1/89	298655
Amended		11/22/89	785 119	12/13/89	
Grizzly #10	7/18/89	7/24/89	774 147	9/1/89	298656
Amended		11/22/89	785 119	12/13/89	
Grizzly #11	7/18/89	7/24/89	774 150	9/1/89	298657
Amended		11/22/89	785 119	12/13/89	
Grizzly #12	7/18/89	7/24/89	774 153	9/1/89	298658
Amended		11/22/89	785 119	12/13/89	

RECEIVED
 B.L.M. AZ STATE OFFICE
 2007 AUG 16 9 53 AM
 PHOENIX, ARIZONA

<u>Claim Name</u>	<u>Date Located</u>	<u>Date Recorded</u>	<u>County Records Docket Page</u>	<u>Date Filed BLM</u>	<u>BLM A MC No.</u>
	7/18/89	8/22/89 11/22/89	Pinal County: 1625 637 1642 209	9/1/89 12/13/89	
Grizzly #13 Amended	7/18/89	7/24/89 11/22/89	Gila County: 774 156 785 119	9/1/89 12/13/89	298659
Grizzly #14 Amended	7/18/89	7/24/89 11/22/89	774 159 785 119	9/1/89 12/13/89	298660

GROUP IV: (Unpatented mining claims situated in Sections 26, 27, 34, 35 and 36, Township 1 North, Range 13 East; G&SR Mer.)

<u>Claim Name</u>	<u>Loc. Date</u>	<u>County</u>	<u>Original Recordation Book Page</u>	<u>Amended Recordation Book Page</u>	<u>BLM A MC Serial #</u>
Tip Top	3/2/29	Pinal	45 142	648 830	52265 L 52072
Tip Top #1	8/1/30	Pinal	46 275		52266
Tip Top 2	3/2/29	Pinal	45 144	648 831	52267
Tip Top 3	3/10/29	Pinal	45 145	648 832	52268
Tip Top #4	8/1/30	Pinal	46 301		52269
Eder #10	4/21/69	Pinal	569 819		52270
Eder #11	4/21/69	Pinal	569 820		52271
Eder #12	4/21/69	Pinal	569 821		52272
Eder 14	9/27/71	Pinal	645 51		52274
		Gila	308 309		
Eder 15	9/27/71	Pinal	645 52		52275
		Gila	308 310		
Eder 16	9/27/71	Pinal	645 53	721 95	52276
		Gila	308 311	348 10	
Eder 17	9/27/71	Pinal	645 54	721 96	52277
		Gila	308 312	348 9	
Eder 18	9/27/71	Pinal	710 228		52278
		Gila	308 313		
Eder 19	9/27/71	Pinal	710 229	721 715	52279
		Gila	308 314	348 275	
Eder 22	9/27/71	Pinal	645 56		52280
		Gila	308 317		
Eder #23	1/4/73	Pinal	691 416		52281
Eder 27	9/11/73	Pinal	720 440		52282
Eder 34	6/14/73	Pinal	710 926		52285
Eder 35	6/14/73	Pinal	710 927		52286

Exhibit A

RECEIVED
B.L.M. AZ STATE OFFICE

<u>Claim Name</u>	<u>Loc. Date</u>	<u>County</u>	<u>Original Recordation</u>		<u>Amended Recordation</u>		<u>BLM A MC Serial #</u> <i>L 52079</i>
			<u>Book</u>	<u>Page</u>	<u>Book</u>	<u>Page</u>	
Eder 36	6/14/73	Pinal	710	928			52287
Eder 39	6/13/73	Pinal	710	931			52289 <i>11</i>
Eder 40	6/14/73	Pinal	710	932			52290
Eder 43	6/13/73	Pinal	710	935			52292
Eder 44	6/14/73	Pinal	710	936			52293 <i>11</i>
Eder 45	6/13/73	Pinal	710	937			52294
Eder 46	6/13/73	Pinal	710	938			52295
Eder 47	6/13/73	Pinal	710	939			52296
Eder 48	6/13/73	Pinal	710	940	721	97	52297
Eder 49	6/12/73	Pinal	710	941			52298
Eder 50	6/12/73	Pinal	710	942			52299
Eder 51	6/12/73	Pinal	710	943			52300
Eder 52	6/12/73	Pinal	710	944			52301
Eder 53	6/12/73	Pinal	710	945			52302
Eder 54	6/13/73	Pinal	710	946			52303
Eder 55	6/13/73	Gila	341	802			
		Pinal	710	947			52304
Eder 56	6/13/73	Gila	341	803			
		Pinal	710	948			52305 ✓
Eder 57	6/12/73	Gila	341	804			
		Pinal	710	949	721	98	52306 ✓
Eder 59	6/14/73	Gila	341	805	348	8	
		Pinal	710	951			52307
Eder 62	9/7/73	Gila	341	807			
		Pinal	721	716			52308
Eder 63	9/7/73	Pinal	721	717			52309
		Gila	348	276			
Eder 64	9/7/73	Pinal	721	718			52310
		Gila	348	277			
Eder 65	9/7/73	Pinal	721	719			52311
		Gila	348	278			
Eder 66	9/7/73	Pinal	721	720			52312
		Gila	348	279			
Eder 67	9/7/73	Pinal	721	721			52313
		Gila	348	280			
Eder 68	9/7/73	Pinal	721	722			52314
		Gila	348	281			
Eder 69	9/7/73	Pinal	721	723			52315
		Gila	348	282			
Eder 70	9/24/73	Gila	348	283			52316 ✓
Eder 71	11/24/87	Gila	726	416			279919 ✓
Eder 72	11/24/87	Gila	726	419			279920 ✓
Exhibit A							

RECEIVED
B.L.M. AZ STATE OFFICE

2007 AUG 16 A 8:53
PHOENIX, ARIZONA

<u>Claim Name</u>	<u>Loc. Date</u>	<u>County</u>	<u>Original Recordation</u>		<u>Amended Recordation</u>		<u>BLM A MC Serial #</u>
			<u>Book</u>	<u>Page</u>	<u>Book</u>	<u>Page</u>	
Eder 73	11/24/87	Gila	726	422			279921
		Pinal	1497	441			
Eder 74	11/24/87	Pinal	1497	443			279922 ✓
Eder 75	11/24/87	Pinal	1497	445			279923
Eder 76	11/24/87	Pinal	1497	447			279924
Ghost 16	12/29/66	Pinal	497	450			52317 (52072)
Ghost 27	3/10/64	Pinal	387	137			52318
Ghost 28	5/18/64	Pinal	387	138			52319 ✓
Ghost 29	3/10/64	Pinal	387	139			52320
Ghost 30	5/18/64	Pinal	387	140			52321
Ghost 31	3/10/64	Pinal	387	141			52322
Ghost 32	12/29/66	Pinal	497	451			52323
Ghost 38	12/29/66	Pinal	497	452			52326
Ghost 40	12/29/66	Pinal	497	453			52327
Ghost 42	12/29/66	Pinal	497	454			52328
Ghost 48	12/29/66	Pinal	497	455			52329
Ghost 50	12/29/66	Pinal	497	456			52330
Ghost 61	3/12/64	Pinal	387	165			52331
Ghost 62	3/12/64	Pinal	387	166			52332
Ghost 63	3/12/64	Pinal	387	167			52333
Ghost 66	3/12/64	Pinal	387	170			52336
Ghost 90	12/29/66	Pinal	497	457			52337 ✓
Ghost 93	3/16/64	Pinal	387	194			52340
Ghost 95	3/16/64	Pinal	387	195			52342
Ghost 97	3/16/64	Pinal	387	196			52344
Ghost 99	3/16/64	Pinal	387	197			52346
Ghost 131	9/23/65	Pinal	429	515			52365
Ghost 132	9/23/65	Pinal	429	516			52366
Ghost 133	9/23/65	Pinal	429	517			52367
Ghost 134	9/23/65	Pinal	429	518			52368
Ghost 135	9/23/65	Pinal	429	519			52369
Ghost 136	9/23/65	Pinal	429	520			52370
Ghost 137	9/23/65	Pinal	429	521			52371
Ghost 140	4/15/64	Pinal	387	209			52372
Ghost 141	4/15/64	Pinal	387	210			52373
Ghost 142	4/15/64	Pinal	387	211			52374
Ghost 143	4/15/64	Pinal	387	212			52375
Ghost 144	4/15/64	Pinal	387	213			52376
Rim Rock #5	8/1/30	Pinal	46	304		721 93	52382
Annex #5	8/1/30	Pinal	46	305		721 93	52383
Cap 130	7/24/30	Pinal	46	311			52386
Exhibit A			4				

RECEIVED
B.L.M. AZ STATE OFFICE

PHOENIX, ARIZONA
2007 AUG 16 8:53 AM

<u>Claim Name</u>	<u>Loc. Date</u>	<u>County</u>	<u>Original Recordation</u>		<u>Amended Recordation</u>		<u>BLM A MC Serial #</u>
			<u>Book</u>	<u>Page</u>	<u>Book</u>	<u>Page</u>	
Cap 131	7/25/30	Pinal	46	311			52387
"Moon Rise"	2/15/1899	Gila	6	401			52388
Promoter	11/14/29	Gila	44	5	348	7	52389
Stars and Stripes	1/1/02	Gila	7	466	308	307	52390
Providence	7/1/28	Gila	40	444	309	649	52391

GROUP V: (Unpatented mining claims situated in Sections 4, 5, 6, 7, Township 1 South, Range 14 East; Sections 1, 2, 11, 12, Township 1 South, Range 13 East; Section 31, Township 1 North, Range 14 East; and Sections 14, 15, 22, 23, 25, 26, 27, Township 1 North, Range 13 East, G&SR Mer.)

<u>Claim Name</u>	<u>Date Located</u>	<u>Date Recorded</u>	<u>Cty</u>	<u>Cty Record Dkt</u>	<u>Page</u>	<u>Date Filed BLM</u>	<u>BLM A MC Serial No.</u>
Kelly #1	1/26/92	3/12/92	Gila	860	997	4/16/92	L 320760
Kelly #2	1/26/92	3/12/92	Gila	860	1000	4/16/92	320761
Kelly #3	1/26/92	3/12/92	Gila	861	01	4/16/92	320762
Kelly #4	1/26/92	3/12/92	Gila	861	04	4/16/92	320763
Kelly #5	1/26/92	3/12/92	Gila	861	07	4/16/92	320764
Kelly #6	1/28/92	3/12/92	Gila	861	10	4/16/92	320765
Kelly #7	1/26/92	3/12/92	Gila	861	13	4/16/92	320766
Kelly #8	1/28/92	3/12/92	Gila	861	16	4/16/92	320767
Kelly #9	1/26/92	3/12/92	Gila	861	19	4/16/92	320768
Kelly #10	1/28/92	3/12/92	Gila	861	22	4/16/92	320769
Kelly #11	1/26/92	3/12/92	Gila	861	25	4/16/92	320770
Kelly #12	1/28/92	3/12/92	Gila	861	28	4/16/92	320771
Kelly #13	1/26/92	3/12/92	Gila	861	31	4/16/92	320772
Kelly #14	1/28/92	3/12/92	Gila	861	34	4/16/92	320773
Kelly #15	1/28/92	3/12/92	Gila	861	37	4/16/92	320774
Kelly #16	1/28/92	3/12/92	Gila	861	40	4/16/92	320775
Kelly #17	1/28/92	3/12/92	Gila	861	43	4/16/92	320776
Kelly #18	1/28/92	3/12/92	Gila	861	46	4/16/92	320777
Kelly #19	1/28/92	3/12/92	Gila	861	49	4/16/92	320778
Kelly #20	1/26/92	3/12/92	Gila	861	52	4/16/92	320779
Kelly #21	1/27/92	3/12/92	Gila	861	55	4/16/92	320780
Kelly #22	1/27/92	3/12/92	Gila	861	58	4/16/92	320781
Kelly #23	1/27/92	3/12/92	Gila	861	61	4/16/92	320782
Kelly #24	1/27/92	3/12/92	Gila	861	64	4/16/92	320783
Kelly #25	1/27/92	3/12/92	Gila	861	67	4/16/92	320784
Kelly #26	1/27/92	3/12/92	Gila	861	70	4/16/92	320785
Kelly #27	1/29/92	3/12/92	Gila	861	73	4/16/92	320786

Exhibit A

RECEIVED
B.L.M. AZ STATE OFFICE

<u>Claim Name</u>	<u>Date Located</u>	<u>Date Recorded</u>	<u>Cty</u>	<u>Cty Record Dkt</u>	<u>Page</u>	<u>Date Filed BLM</u>	<u>BLM A MC Serial No.</u>
Kelly #28	1/29/92	3/12/92	Pinal	1809	641		
			Gila	861	76	4/16/92	320787 11 ✓
			Pinal	1809	643		
Kelly #29	1/29/92	3/12/92	Gila	861	79	4/16/92	320788
			Pinal	1809	645		
Kelly #30	1/29/92	3/12/92	Gila	861	82	4/16/92	320789
Kelly #31-A	7/11/92	8/06/92	Gila	877	747	8/27/92	<u>324206</u> ✓
		8/13/92	Pinal	1845	922		
Kelly #32	1/29/92	3/12/92	Gila	861	88	4/16/92	320791
Kelly #33	1/29/92	3/12/92	Pinal	1809	649	4/16/92	320792
Kelly #34	1/29/92	3/12/92	Gila	861	91	4/16/92	320793 11
			Pinal	1809	651		
Kelly #35	1/29/92	3/12/92	Pinal	1809	653	4/16/92	320794
Kelly #36	1/29/92	3/12/92	Gila	861	94	4/16/92	320795
			Pinal	1809	655		
Kelly #37	1/28/92	3/12/92	Pinal	1809	657	4/16/92	320796
Kelly #38	1/28/92	3/12/92	Gila	861	97	4/16/92	320797
	1/29/92	3/12/92	Pinal	1809	659		
Kelly #39	1/28/92	3/12/92	Pinal	1809	661	4/16/92	320798
Kelly #40	1/31/92	3/12/92	Pinal	1809	663	4/16/92	320799
Kelly #53	1/30/92	3/12/92	Pinal	1809	671	4/16/92	320803
Kelly #57	1/30/92	3/12/92	Pinal	1809	673	4/16/92	320804
Kelly #58	1/30/92	3/12/92	Pinal	1809	675	4/16/92	320805
Kelly #59	1/30/92	3/12/92	Pinal	1809	677	4/16/92	320806
Kelly #60	1/30/92	3/12/92	Pinal	1809	679	4/16/92	320807
Kelly #66	1/30/92	3/12/92	Pinal	1809	691	4/16/92	320813
Kelly #67	1/30/92	3/12/92	Pinal	1809	693	4/16/92	320814
Kelly #68	1/30/92	3/12/92	Pinal	1809	695	4/16/92	320815
Kelly #71	1/30/92	3/12/92	Pinal	1809	697	4/16/92	320816
Kelly #72	1/30/92	3/12/92	Pinal	1809	699	4/16/92	320817
Kelly #73	1/30/92	3/12/92	Pinal	1809	701	4/16/92	320818
Kelly #83	2/01/92	3/12/92	Pinal	1809	721	4/16/92	320828
Kelly #84	2/01/92	3/12/92	Pinal	1809	723	4/16/92	320829
Kelly #86	2/01/92	3/12/92	Pinal	1809	727	4/16/92	320831
Kelly #87	2/01/92	3/12/92	Pinal	1809	729	4/16/92	320832
Kelly #89	2/01/92	3/12/92	Pinal	1809	733	4/16/92	320834
Kelly #90	2/01/92	3/12/92	Pinal	1809	735	4/16/92	320835
Kelly #91	2/02/92	3/12/92	Pinal	1809	737	4/16/92	320836
Kelly #92	2/02/92	3/12/92	Gila	861	100	4/16/92	320837
			Pinal	1809	739		
Kelly #93	2/02/92	3/12/92	Gila	861	103	4/16/92	320838
			Pinal	1809	741		

Exhibit A

RECEIVED
B.L.M. AZ STATE OFFICE

<u>Claim Name</u>	<u>Date Located</u>	<u>Date Recorded</u>	<u>Cty</u>	<u>Cty Dkt</u>	<u>Record Page</u>	<u>Date Filed BLM</u>	<u>BLM A MC Serial No.</u>
Kelly #94	2/02/92	3/12/92	Gila	861	106	4/16/92	320839
Kelly #95	2/02/92	3/12/92	Gila	861	109	4/16/92	320840
			Pinal	1809	743		
Kelly #96	2/02/92	3/12/92	Gila	861	112	4/16/92	320841
			Pinal	1809	745		
Kelly #97	2/02/92	3/12/92	Gila	861	115	4/16/92	320842
Kelly #98	2/02/92	3/12/92	Gila	861	118	4/16/92	320843
Kelly #99	2/02/92	3/12/92	Gila	861	121	4/16/92	320844
Kelly #100	2/04/92	3/12/92	Gila	861	124	4/16/92	320845
Kelly #101	10/31/92	12/14/92	Gila	892	489	1/19/93	325818
Kelly #103	10/31/92	12/14/92	Gila	892	495	1/19/93	325820
Kelly #104	10/31/92	12/14/92	Gila	892	498	1/19/93	325821
Kelly #105	10/31/92	12/14/92	Gila	892	501	1/19/93	325822
Kelly #106	10/31/92	12/14/92	Gila	892	504	1/19/93	325823
Kelly #107	10/31/92	12/14/92	Gila	892	507	1/19/93	325824
Kelly #112	10/31/92	12/14/92	Gila	892	522	1/19/93	325829
Kelly #113	10/31/92	12/14/92	Gila	892	525	1/19/93	325830
Kelly #114	10/31/92	12/14/92	Gila	892	528	1/19/93	325831
Kelly #115	10/31/92	12/14/92	Gila	892	531	1/19/93	325832
Kelly #120	11/9/92	12/14/92	Gila	892	546	1/19/93	325837
Kelly #121	11/9/92	12/14/92	Gila	892	549	1/19/93	325838
Kelly #122	11/9/92	12/14/92	Gila	892	552	1/19/93	325839
Kelly #123	11/9/92	12/14/92	Gila	892	555	1/19/93	325840
Kelly #124	11/9/92	12/14/92	Gila	892	558	1/19/93	325841
Kelly #125	11/8/92	12/14/92	Gila	892	561	1/19/93	325842
Kelly #126	11/8/92	12/14/92	Gila	892	564	1/19/93	325843
Kelly #127	11/8/92	12/14/92	Gila	892	567	1/19/93	325844
Kelly #128	11/8/92	12/14/92	Gila	892	570	1/19/93	325845
			Pinal	1874	047		
Kelly #129	11/8/92	12/14/92	Gila	892	573	1/19/93	325846
Kelly #130	11/8/92	12/14/92	Gila	892	576	1/19/93	325847
Kelly #131	11/8/92	12/14/92	Gila	892	579	1/19/93	325848
Kelly #132	11/7/92	12/14/92	Gila	892	582	1/19/93	325849
			Pinal	1874	049		
Kelly #133	11/7/92	12/14/92	Gila	892	585	1/19/93	325850
Kelly #134	11/7/92	12/14/92	Gila	892	588	1/19/93	325851
Kelly #135	11/7/92	12/14/92	Gila	892	591	1/19/93	325852
Kelly #136	11/7/92	12/14/92	Gila	892	594	1/19/93	325853
			Pinal	1874	051		
Kelly #137	11/7/92	12/14/92	Gila	892	597	1/19/93	325854
			Pinal	1874	053		
Kelly #138	11/7/92	12/14/92	Gila	892	600	1/19/93	325855

Exhibit A

RECEIVED
B.L.M. AZ STATE OFFICE

<u>Claim Name</u>	<u>Date Located</u>	<u>Date Recorded</u>	<u>Cty</u>	<u>Cty Record Dkt</u>	<u>Page</u>	<u>Date Filed BLM</u>	<u>BLM A MC Serial No.</u>
Kelly #139	11/7/92	12/14/92	Gila	892	601	1/19/93	325856
Kelly #140	11/7/92	12/14/92	Gila	892	604	1/19/93	325857
Kelly #141	11/7/92	12/14/92	Gila	892	607	1/19/93	325858
Kelly #142	11/7/92	12/14/92	Gila	892	610	1/19/93	325859
Kelly #143	11/7/92	12/14/92	Gila	892	613	1/19/93	325860
Kelly #144	11/7/92	12/14/92	Gila	892	616	1/19/93	325861 ✓
Kelly #145	11/7/92	12/14/92	Gila	892	619	1/19/93	325862
Kelly #146	11/7/92	12/14/92	Gila	892	622	1/19/93	325863
Kelly #147	11/7/92	12/14/92	Gila	892	625	1/19/93	325864
Kelly #148	11/6/92	12/14/92	Gila	892	628	1/19/93	325865
Kelly #149	11/6/92	12/14/92	Gila	892	631	1/19/93	325866
Kelly #150	11/6/92	12/14/92	Gila	892	634	1/19/93	325867
Kelly #151	7/30/93	8/23/93	Gila	93-635862		8/23/93	327254 1327251
Kelly #152	7/30/93	8/23/93	Gila	93-635863		8/23/93	327255
Kelly #153	7/30/93	8/23/93	Gila	93-635864		8/23/93	327256
			Pinal	1936	617		
Kelly #154	7/30/93	8/23/93	Gila	93-635865		8/23/93	327257 ✓
			Pinal	1936	619		
Kelly #155	7/30/93	8/23/93	Gila	93-635866		8/23/93	327258
			Pinal	1936	621		
Kelly #157	7/30/93	8/23/93	Pinal	1936	625	8/23/93	327260
Kelly #158	7/30/93	8/23/93	Gila	93-635861		8/23/93	327261
			Pinal	1936	627		
Kelly #159	7/30/93	8/23/93	Pinal	1936	629	8/23/93	327262
Kelly #160	7/30/93	8/23/93	Pinal	1936	631	8/23/93	327263
Kelly #161	7/30/93	8/23/93	Pinal	1936	633	8/23/93	327264 ✓
Kelly #162	7/30/93	8/23/93	Pinal	1936	635	8/23/93	327265
Kelly #163	7/30/93	8/23/93	Pinal	1936	637	8/23/93	327266

GROUP VI: (Unpatented mining claims situated in Section 36, Township 1 North, Range 13 East; Section 31, Township 1 North, Range 14 East; Section 1, Township 1 South, Range 13 East; and Section 6, Township 1 South, Range 14 East, G&SR Mer.)

<u>Claim Name</u>	<u>Recorded Book/Docket Page</u>		<u>BLM A MC Serial No.</u>
Lizard No. 27 (W½)	47	348	28018 127738
Rejected No. 1	31	415	28020
Rejected No. 2	31	416	28019
Amended	52	374	
Rejected No. 3	53	184	28016
Rejected No. 4	493	569	97634
Exhibit A			

check #

PHOENIX, ARIZONA

2007 AUG 16 8:52

RECEIVED B.L.M. AZ STATE OFFICE

<u>Claim Name</u>	<u>Recorded Book/Docket</u>	<u>Page</u>	<u>BLM A MC Serial No.</u>
Rejected No. 5	493	571	97635
Rejected No. 6	493	573	97636
Rejected No. 7	493	575	97637
Rejected No. 8	493	577	97638
Rejected No. 9	493	579	97639
Rejected No. 10	493	581	97640
Rejected No. 11	493	583	97641
Rejected No. 12	493	585	97642
Rejected No. 13	493	587	97643

GROUP VII: (Unpatented mining claims situated in Section 36, Township 1 North, Range 13 East, Gila County, G&SR Mer.)

<u>Claim Name</u>	<u>Location Date</u>	<u>Recorded Book</u>	<u>Page</u>	<u>BLM AMC Serial No.</u>
Overside	9/1/39	48	70	27989
Amended	6/17/59	102	43	
Amended	5/23/93	909	127	
Crown Point Ext. No. 1	6/17/59	102	37	27990
Amended	5/23/93	909	131	
Crown Point Ext. No. 2	6/17/59	102	38	27991
Amended	5/23/93	909	133	
Old Abe	9/1/39	48	70	27992
Amended	6/17/59	102	39	
Amended	5/23/93	909	124	
Old Abe No. 1	10/1/39	48	82	27993
Amended	6/17/59	102	41	
Amended	5/23/93	909	129	

GROUP VIII: (Unpatented mining claims situated in Section 36, Township 1 North, Range 13 East, G&SR Mer., Gila County)

<u>Claim Name</u>	<u>Location Date</u>	<u>Cty Record Book</u>	<u>Page</u>	<u>BLM A MC Serial No.</u>
Brewery	3/12/1892	4	145	39932
Amended	5/23/93	909	116	
Clipper	1/20/1906	1	286	39933
Amended	5/23/93	909	118	
Old Abe	9/1/39	48	70	39934
Amended	5/23/93	909	124	
Exhibit A				

RECEIVED
 B.L.M. AZ STATE OFFICE
 2007 AUG 16 8:52 AM
 PHOENIX, ARIZONA

<u>Claim Name</u>	<u>Location Date</u>	<u>Cty Record Book</u>	<u>Page</u>	<u>BLM A MC Serial No.</u>
Thomas Jefferson	9/1/39	48	71	39935
Amended	5/23/93	909	120	
Blue Jay Fraction	11/21/42	48	357	39936
Amended	5/23/93	909	122	
Vat	11/25/59	112	344	39937

GROUP IX: (Unpatented mining claims situated in Section 36, Township 1 North, Range 13 East, G&SR Mer., Gila County)

<u>Claim Name</u>	<u>Location Date</u>	<u>Cty Record Book</u>	<u>Page</u>	<u>BLM A MC Serial No.</u>
Lost Knife #1	5/23/59	100	416	39938
Amended	3/17/68	230	418	
Lost Knife #2	10/28/59	108	133	39939
Amended	3/17/68	230	415	
Manganese Cap	5/06/65	176	507	39940
Amended	3/17/68	230	419	
Galena	5/06/65	176	508	39941
Amended	3/17/68	230	416	
Dew	6/1/68	237	635	39942
Lad	6/1/68	237	636	39943

GROUP X: (Unpatented millsites situated in Section 23 and 26, Township 1 North, Range 13 East, G&SR Mer., Gila County)

<u>Claim Name</u>	<u>Date Located</u>	<u>Date Recorded</u>	<u>Cty Record Dkt</u>	<u>Page</u>	<u>Date Filed BLM</u>	<u>BLM A MC Serial No.</u>
Sick-A-More #1	6/16/93	8/23/93	93-635858		8/23/93	327251
Sick-A-More #2	6/16/93	8/23/93	93-635859		8/23/93	327252
Sick-A-More #3	6/16/93	8/23/93	93-635860		8/23/93	327253

PHOENIX, ARIZONA

2007 AUG 16 A 8:52

RECEIVED
B.L.M. AZ STATE OFFICE

GROUP XI: (Unpatented millsites situated in Sections 25, 26, 35 and 36, Township 1 North, Range 13 East; Section 31, Township 1 North, Range 14 East, Sections 1, 12, Township 1 South, Range 13 East; and Section 6, Township 1 South, Range 14 East, G&SR Mer., Gila and Pinal Counties)

<u>Claim Name</u>	<u>Date Located</u>	<u>Date Recorded</u>	<u>Cty</u>	<u>Cty Record Dkt</u>	<u>Page</u>	<u>Date Filed BLM</u>	<u>BLM A MC Serial No.</u>
Kosher #1	09/12/96	12/04/96	Gila	96-019602		12/03/96	342296
Kosher #2	09/12/96	12/04/96	Gila	96-019603		12/03/96	342297
Kosher #3	09/12/96	12/04/96	Gila	96-019604		12/03/96	342298
Kosher #4	09/12/96	12/04/96	Gila	96-019605		12/03/96	342299
Kosher #5	09/12/96	12/04/96	Gila	96-019606		12/03/96	342300
Kosher #6	09/12/96	12/04/96	Gila	96-019607		12/03/96	342301
Kosher #7	09/12/96	12/04/96	Gila	96-019608		12/03/96	342302
Kosher #8	09/12/96	12/04/96	Gila	96-019609		12/03/96	342303
Kosher #9	09/12/96	12/04/96	Gila	96-019610		12/03/96	342304
Kosher #10	09/12/96	12/04/96	Gila	96-019611		12/03/96	342305
Kosher #11	09/12/96	12/04/96	Gila	96-019612		12/03/96	342306
Kosher #12	09/12/96	12/04/96	Gila	96-019613		12/03/96	342307
Kosher #13	09/12/96	12/04/96	Gila	96-019614		12/03/96	342308
Kosher #14	09/12/96	12/04/96	Gila	96-019615		12/03/96	342309
Kosher #15	09/12/96	12/04/96	Gila	96-019616		12/03/96	342310
Kosher #16	09/12/96	12/04/96	Gila	96-019617		12/03/96	342311
Kosher #17	09/12/96	12/04/96	Gila	96-019618		12/03/96	342312
Kosher #18	09/12/96	12/04/96	Gila	96-019619		12/03/96	342313
Kosher #19	09/12/96	12/04/96	Gila	96-019620		12/03/96	342314
Kosher #20	09/12/96	12/04/96	Gila	96-019621		12/03/96	342315
Kosher #21	09/12/96	12/04/96	Gila	96-019622		12/03/96	342316
Kosher #22	09/12/96	12/04/96	Gila	96-019623		12/03/96	342317
Kosher #23	09/12/96	12/04/96	Gila	96-019624		12/03/96	342318
Kosher #23	09/12/96	12/04/96	Pinal	1996-040016		12/03/96	
Kosher #24	09/12/96	12/04/96	Gila	96-019625		12/03/96	342319
Kosher #25	09/12/96	12/04/96	Gila	96-019626		12/03/96	342320
Kosher #26	09/12/96	12/04/96	Gila	96-019627		12/03/96	342321
Kosher #27	09/12/96	12/04/96	Gila	96-019628		12/03/96	342322
Kosher #28	09/12/96	12/04/96	Gila	96-019629		12/03/96	342323
Kosher #29	09/12/96	12/04/96	Gila	96-019630		12/03/96	342324
Kosher #30	09/12/96	12/04/96	Gila	96-019631		12/03/96	342325
Kosher #31	09/12/96	12/04/96	Gila	96-019632		12/03/96	342326
Kosher #32	09/12/96	12/04/96	Pinal	1996-040017		12/03/96	342327
Kosher #33	09/12/96	12/04/96	Gila	96-019633		12/03/96	342328
Kosher #33	09/12/96	12/04/96	Pinal	1996-040018		12/03/96	
Kosher #34	09/12/96	12/04/96	Gila	96-019634		12/03/96	342329
Kosher #34	09/12/96	12/04/96	Pinal	1996-040019		12/03/96	

Exhibit A

<u>Claim Name</u>	<u>Date Located</u>	<u>Date Recorded</u>	<u>Cty</u>	<u>Cty Record Dkt</u>	<u>Page</u>	<u>Date Filed BLM</u>	<u>BLM A MC Serial No.</u>
Kosher #35	09/12/96	12/04/96	Gila	96-019635		12/03/96	342330
Kosher #36	09/12/96	12/04/96	Gila	96-019636		12/03/96	342331
Kosher #37	09/12/96	12/04/96	Gila	96-019637		12/03/96	342332
Kosher #38	09/12/96	12/04/96	Gila	96-019638		12/03/96	342333
Kosher #39	09/12/96	12/04/96	Gila	96-019639		12/03/96	342334
Kosher #40	09/12/96	12/04/96	Gila	96-019640		12/03/96	342335
Kosher #41	09/12/96	12/04/96	Gila	96-019641		12/03/96	342336
Kosher #42	09/12/96	12/04/96	Gila	96-019642		12/03/96	342337
Kosher #43	09/12/96	12/04/96	Gila	96-019643		12/03/96	342338
Kosher #44	09/12/96	12/04/96	Pinal	1996-040020		12/03/96	342339
Kosher #45	09/12/96	12/04/96	Pinal	1996-040021		12/03/96	342340
Kosher #46	09/12/96	12/04/96	Pinal	1996-040022		12/03/96	342341
Kosher #46	09/12/96	12/04/96	Gila	96-019644		12/03/96	
Kosher #47	09/12/96	12/04/96	Pinal	1996-040023		12/03/96	342342
Kosher #47	09/12/96	12/04/96	Gila	96-019645		12/03/96	
Kosher #48	09/12/96	12/04/96	Gila	96-019646		12/03/96	342343
Kosher #49	09/12/96	12/04/96	Gila	96-019647		12/03/96	342344
Kosher #50	09/12/96	12/04/96	Gila	96-019648		12/03/96	342345
Kosher #51	09/12/96	12/04/96	Gila	96-019649		12/03/96	342346
Kosher #52	09/12/96	12/04/96	Gila	96-019650		12/03/96	342347
Kosher #53	09/12/96	12/04/96	Gila	96-019651		12/03/96	342348
Kosher #54	09/12/96	12/04/96	Gila	96-019652		12/03/96	342349
Kosher #55	09/12/96	12/04/96	Gila	96-019653		12/03/96	342350
Kosher #56	09/12/96	12/04/96	Gila	96-019654		12/03/96	342351
Kosher #57	09/12/96	12/04/96	Pinal	1996-040024		12/03/96	342352
Kosher #58	09/12/96	12/04/96	Pinal	1996-040025		12/03/96	342353
Kosher #59	09/12/96	12/04/96	Pinal	1996-040026		12/03/96	342354
Kosher #60	09/12/96	12/04/96	Pinal	1996-040027		12/03/96	342355
Kosher #60	09/12/96	12/04/96	Gila	96-019655		12/03/96	
Kosher #61	09/12/96	12/04/96	Pinal	1996-040028		12/03/96	342356
Kosher #61	09/12/96	12/04/96	Gila	96-019656		12/03/96	
Kosher #62	09/12/96	12/04/96	Gila	96-019657		12/03/96	342357
Kosher #63	09/12/96	12/04/96	Gila	96-019658		12/03/96	342358
Kosher #64	09/12/96	12/04/96	Gila	96-019659		12/03/96	342359
Kosher #65	09/12/96	12/04/96	Gila	96-019660		12/03/96	342360
Kosher #66	09/12/96	12/04/96	Gila	96-019661		12/03/96	342361
Kosher #67	09/12/96	12/04/96	Gila	96-019662		12/03/96	342362
Kosher #68	09/12/96	12/04/96	Gila	96-019663		12/03/96	342363
Kosher #69	09/12/96	12/04/96	Pinal	1996-040029		12/03/96	342364
Kosher #70	09/12/96	12/04/96	Pinal	1996-040030		12/03/96	342365
Kosher #71	09/12/96	12/04/96	Pinal	1996-040031		12/03/96	342366
Kosher #72	09/12/96	12/04/96	Pinal	1996-040032		12/03/96	342367

Exhibit A

2007 AUG 12 8:52

RECEIVED
B.L.M. AZ STATE OFFICE

<u>Claim Name</u>	<u>Date Located</u>	<u>Date Recorded</u>	<u>Cty</u>	<u>Cty Record Dkt</u>	<u>Page</u>	<u>Date Filed BLM</u>	<u>BLM A MC Serial No.</u>
Kosher #73	09/12/96	12/04/96	Pinal	1996-040033		12/03/96	342368
Kosher #73	09/12/96	12/04/96	Gila	96-019664		12/03/96	
Kosher #74	09/12/96	12/04/96	Gila	96-019665		12/03/96	342369
Kosher #75	09/12/96	12/04/96	Gila	96-019666		12/03/96	342370
Kosher #76	09/12/96	12/04/96	Gila	96-019667		12/03/96	342371
Kosher #77	09/12/96	12/04/96	Gila	96-019668		12/03/96	342372
Kosher #78	09/12/96	12/04/96	Gila	96-019669		12/03/96	342373
Kosher #79	09/12/96	12/04/96	Gila	96-019670		12/03/96	342374
Kosher #80	09/12/96	12/04/96	Gila	96-019671		12/03/96	342375
Kosher #81	09/12/96	12/04/96	Pinal	1996-040034		12/03/96	342376
Kosher #82	09/12/96	12/04/96	Pinal	1996-040035		12/03/96	342377
Kosher #83	09/12/96	12/04/96	Pinal	1996-040036		12/03/96	342378
Kosher #84	09/12/96	12/04/96	Pinal	1996-040037		12/03/96	342379
Kosher #84	09/12/96	12/04/96	Gila	96-019672		12/03/96	
Kosher #85	09/12/96	12/04/96	Pinal	1996-040038		12/03/96	342380
Kosher #85	09/12/96	12/04/96	Gila	96-019673		12/03/96	
Kosher #86	09/12/96	12/04/96	Gila	96-019674		12/03/96	342381
Kosher #87	09/12/96	12/04/96	Gila	96-019675		12/03/96	342382
Kosher #88	09/12/96	12/04/96	Gila	96-019676		12/03/96	342383
Kosher #89	09/12/96	12/04/96	Gila	96-019677		12/03/96	342384
Kosher #90	09/12/96	12/04/96	Gila	96-019678		12/03/96	342385
Kosher #91	09/12/96	12/04/96	Gila	96-019679		12/03/96	342386
Kosher #92	09/12/96	12/04/96	Gila	96-019680		12/03/96	342387
Kosher #93	09/13/96	12/04/96	Pinal	1996-040039		12/03/96	342388
Kosher #94	09/13/96	12/04/96	Pinal	1996-040040		12/03/96	342389
Kosher #95	09/13/96	12/04/96	Pinal	1996-040041		12/03/96	342390
Kosher #96	09/13/96	12/04/96	Pinal	1996-040042		12/03/96	342391
Kosher #97	09/13/96	12/04/96	Pinal	1996-040043		12/03/96	342392
Kosher #97	09/13/96	12/04/96	Gila	96-019681		12/03/96	
Kosher #98	09/13/96	12/04/96	Pinal	1996-040044		12/03/96	342393
Kosher #98	09/13/96	12/04/96	Gila	96-019682		12/03/96	
Kosher #99	09/13/96	12/04/96	Gila	96-019683		12/03/96	342394
Kosher #100	09/13/96	12/04/96	Gila	96-019684		12/03/96	342395
Kosher #101	09/13/96	12/04/96	Gila	96-019685		12/03/96	342396
Kosher #102	09/13/96	12/04/96	Gila	96-019686		12/03/96	342397
Kosher #103	09/13/96	12/04/96	Gila	96-019687		12/03/96	342398
Kosher #104	09/13/96	12/04/96	Gila	96-019688		12/03/96	342399
Kosher #105	09/13/96	12/04/96	Gila	96-019689		12/03/96	342400
Kosher #106	09/13/96	12/04/96	Gila	96-019690		12/03/96	342401
Kosher #107	09/13/96	12/04/96	Pinal	1996-040045		12/03/96	342402
Kosher #108	09/13/96	12/04/96	Pinal	1996-040046		12/03/96	342403
Kosher #109	09/13/96	12/04/96	Pinal	1996-040047		12/03/96	342404

Exhibit A

RECEIVED
 B.L.M. AZ STATE OFFICE
 2007 AUG 15 8 52 AM
 13

<u>Claim Name</u>	<u>Date Located</u>	<u>Date Recorded</u>	<u>Cty</u>	<u>Cty Record Dkt</u>	<u>Page</u>	<u>Date Filed BLM</u>	<u>BLM A MC Serial No.</u>
Kosher #110	09/13/96	12/04/96	Pinal	1996-040048		12/03/96	342405
Kosher #111	09/13/96	12/04/96	Pinal	1996-040049		12/03/96	342406
Kosher #112	09/13/96	12/04/96	Pinal	1996-040050		12/03/96	342407
Kosher #112	09/13/96	12/04/96	Gila	96-019691		12/03/96	
Kosher #113	09/13/96	12/04/96	Pinal	1996-040051		12/03/96	342408
Kosher #113	09/13/96	12/04/96	Gila	96-019692		12/03/96	
Kosher #114	09/13/96	12/04/96	Gila	96-019693		12/03/96	342409
Kosher #115	09/13/96	12/04/96	Gila	96-019694		12/03/96	342410
Kosher #116	09/13/96	12/04/96	Gila	96-019695		12/03/96	342411
Kosher #117	09/13/96	12/04/96	Gila	96-019696		12/03/96	342412
Kosher #118	09/13/96	12/04/96	Gila	96-019697		12/03/96	342413
Kosher #119	09/13/96	12/04/96	Gila	96-019698		12/03/96	342414
Kosher #120	09/13/96	12/04/96	Gila	96-019699		12/03/96	342415
Kosher #121	09/13/96	12/04/96	Gila	96-019700		12/03/96	342416
Kosher #122	09/13/96	12/04/96	Pinal	1996-040052		12/03/96	342417
Kosher #123	09/13/96	12/04/96	Pinal	1996-040053		12/03/96	342418
Kosher #124	09/13/96	12/04/96	Pinal	1996-040054		12/03/96	342419
Kosher #125	09/13/96	12/04/96	Pinal	1996-040055		12/03/96	342420
Kosher #126	09/13/96	12/04/96	Pinal	1996-040056		12/03/96	342421
Kosher #127	09/13/96	12/04/96	Pinal	1996-040057		12/03/96	342422
Kosher #127	09/13/96	12/04/96	Gila	96-019701		12/03/96	
Kosher #128	09/13/96	12/04/96	Pinal	1996-040058		12/03/96	342423
Kosher #128	09/13/96	12/04/96	Gila	96-019702		12/03/96	
Kosher #129	09/13/96	12/04/96	Gila	96-019703		12/03/96	342424
Kosher #130	09/13/96	12/04/96	Gila	96-019704		12/03/96	342425
Kosher #131	09/13/96	12/04/96	Gila	96-019705		12/03/96	342426
Kosher #132	09/13/96	12/04/96	Gila	96-019706		12/03/96	342427
Kosher #133	09/13/96	12/04/96	Gila	96-019707		12/03/96	342428
Kosher #134	09/13/96	12/04/96	Gila	96-019708		12/03/96	342429
Kosher #135	09/13/96	12/04/96	Gila	96-019709		12/03/96	342430
Kosher #136	09/13/96	12/04/96	Gila	96-019710		12/03/96	342431
Kosher #137	09/13/96	12/04/96	Gila	96-019711		12/03/96	342432
Kosher #138	09/13/96	12/04/96	Pinal	1996-040059		12/03/96	342433
Kosher #139	09/13/96	12/04/96	Pinal	1996-040060		12/03/96	342434
Kosher #140	09/13/96	12/04/96	Pinal	1996-040061		12/03/96	342435
Kosher #141	09/13/96	12/04/96	Pinal	1996-040062		12/03/96	342436
Kosher #142	09/13/96	12/04/96	Pinal	1996-040063		12/03/96	342437
Kosher #143	09/13/96	12/04/96	Pinal	1996-040064		12/03/96	342438
Kosher #144	09/13/96	12/04/96	Pinal	1996-040065		12/03/96	342439
Kosher #144	09/13/96	12/04/96	Gila	96-019712		12/03/96	
Kosher #145	09/13/96	12/04/96	Pinal	1996-040066		12/03/96	342440
Kosher #145	09/13/96	12/04/96	Gila	96-019713		12/03/96	

Exhibit A

<u>Claim Name</u>	<u>Date Located</u>	<u>Date Recorded</u>	<u>Cty</u>	<u>Cty Record Dkt</u>	<u>Page</u>	<u>Date Filed BLM</u>	<u>BLM A MC Serial No.</u>
Kosher #146	09/13/96	12/04/96	Gila	1996-019714		12/03/96	342441
Kosher #147	09/13/96	12/04/96	Gila	1996-019715		12/03/96	342442
Kosher #148	09/13/96	12/04/96	Gila	1996-019716		12/03/96	342443
Kosher #149	09/13/96	12/04/96	Gila	1996-019717		12/03/96	342444
Kosher #150	09/13/96	12/04/96	Gila	1996-019718		12/03/96	342445
Kosher #151	09/13/96	12/04/96	Gila	1996-019719		12/03/96	342446
Kosher #152	09/13/96	12/04/96	Gila	1996-019720		12/03/96	342447
Kosher #153	09/13/96	12/04/96	Gila	1996-019721		12/03/96	342448
Kosher #154	09/13/96	12/04/96	Gila	1996-019722		12/03/96	342449
Kosher #155	09/13/96	12/04/96	Gila	1996-019723		12/03/96	342450
Kosher #156	09/13/96	12/04/96	Pinal	1996-040067		12/03/96	342451
Kosher #157	09/13/96	12/04/96	Pinal	1996-040068		12/03/96	342452
Kosher #158	09/13/96	12/04/96	Pinal	1996-040069		12/03/96	342453
Kosher #159	09/13/96	12/04/96	Pinal	1996-040070		12/03/96	342454
Kosher #160	09/13/96	12/04/96	Pinal	1996-040071		12/03/96	342455
Kosher #161	09/14/96	12/04/96	Pinal	1996-040072		12/03/96	342456
Kosher #162	09/14/96	12/04/96	Pinal	1996-040073		12/03/96	342457
Kosher #163	09/14/96	12/04/96	Pinal	1996-040074		12/03/96	342458
Kosher #163	09/14/96	12/04/96	Gila	1996-019724		12/03/96	
Kosher #164	09/14/96	12/04/96	Pinal	1996-040075		12/03/96	342459
Kosher #164	09/14/96	12/04/96	Gila	1996-019725		12/03/96	
Kosher #165	09/14/96	12/04/96	Gila	1996-019726		12/03/96	342460
Kosher #166	09/14/96	12/04/96	Gila	1996-019727		12/03/96	342461
Kosher #167	09/14/96	12/04/96	Gila	1996-019728		12/03/96	342462
Kosher #168	09/14/96	12/04/96	Gila	1996-019729		12/03/96	342463
Kosher #169	09/14/96	12/04/96	Gila	1996-019730		12/03/96	342464
Kosher #170	09/14/96	12/04/96	Gila	1996-019731		12/03/96	342465
Kosher #171	09/14/96	12/04/96	Gila	1996-019732		12/03/96	342466
Kosher #172	09/14/96	12/04/96	Gila	1996-019733		12/03/96	342467
Kosher #173	09/14/96	12/04/96	Gila	1996-019734		12/03/96	342468
Kosher #174	09/14/96	12/04/96	Pinal	1996-040076		12/03/96	342469
Kosher #175	09/14/96	12/04/96	Pinal	1996-040077		12/03/96	342470
Kosher #176	09/14/96	12/04/96	Pinal	1996-040078		12/03/96	342471
Kosher #177	09/14/96	12/04/96	Pinal	1996-040079		12/03/96	342472
Kosher #178	09/14/96	12/04/96	Pinal	1996-040080		12/03/96	342473
Kosher #179	09/14/96	12/04/96	Pinal	1996-040081		12/03/96	342474
Kosher #180	09/14/96	12/04/96	Pinal	1996-040082		12/03/96	342475
Kosher #181	09/14/96	12/04/96	Pinal	1996-040083		12/03/96	342476
Kosher #182	09/14/96	12/04/96	Pinal	1996-040084		12/03/96	342477
Kosher #182	09/14/96	12/04/96	Gila	1996-019735		12/03/96	
Kosher #183	09/14/96	12/04/96	Pinal	1996-040085		12/03/96	342478
Kosher #183	09/14/96	12/04/96	Gila	1996-019736		12/03/96	

Exhibit A

2007 AUG 16 5 15:51

RECEIVED
BLM AZ STATE OFFICE

<u>Claim Name</u>	<u>Date Located</u>	<u>Date Recorded</u>	<u>Cty</u>	<u>Cty Record Dkt</u>	<u>Page</u>	<u>Date Filed BLM</u>	<u>BLM A MC Serial No.</u>
Kosher #184	09/14/96	12/04/96	Gila	1996-019737		12/03/96	342479
Kosher #185	09/14/96	12/04/96	Gila	1996-019738		12/03/96	342480
Kosher #186	09/14/96	12/04/96	Pinal	1996-040086		12/03/96	342481
Kosher #187	09/14/96	12/04/96	Pinal	1996-040087		12/03/96	342482
Kosher #188	09/14/96	12/04/96	Pinal	1996-040088		12/03/96	342483
Kosher #189	09/14/96	12/04/96	Pinal	1996-040089		12/03/96	342484
Kosher #190	09/14/96	12/04/96	Pinal	1996-040090		12/03/96	342485
Kosher #191	09/14/96	12/04/96	Pinal	1996-040091		12/03/96	342486
Kosher #192	09/14/96	12/04/96	Pinal	1996-040092		12/03/96	342487
Kosher #193	09/14/96	12/04/96	Pinal	1996-040093		12/03/96	342488
Kosher #193	09/14/96	12/04/96	Gila	1996-019739		12/03/96	
Kosher #194	09/14/96	12/04/96	Pinal	1996-040094		12/03/96	342489
Kosher #194	09/14/96	12/04/96	Gila	1996-019740		12/03/96	
Kosher #195	09/14/96	12/04/96	Gila	1996-019741		12/03/96	342490
Kosher #196	09/14/96	12/04/96	Gila	1996-019742		12/03/96	342491
Kosher #197	09/14/96	12/04/96	Pinal	1996-040095		12/03/96	342492
Kosher #198	09/14/96	12/04/96	Pinal	1996-040096		12/03/96	342493
Kosher #199	09/14/96	12/04/96	Pinal	1996-040097		12/03/96	342494
Kosher #200	09/14/96	12/04/96	Pinal	1996-040098		12/03/96	342495
Kosher #201	09/14/96	12/04/96	Pinal	1996-040099		12/03/96	342496
Kosher #202	09/14/96	12/04/96	Pinal	1996-040100		12/03/96	342497
Kosher #203	09/14/96	12/04/96	Pinal	1996-040101		12/03/96	342498
Kosher #204	09/14/96	12/04/96	Pinal	1996-040102		12/03/96	342499
Kosher #205	09/14/96	12/04/96	Pinal	1996-040103		12/03/96	342500
Kosher #205	09/14/97	12/04/96	Gila	1996-019743		12/03/96	
Kosher #206	09/14/97	12/04/96	Gila	1996-019744		12/03/96	342501
Kosher #207	09/14/96	12/04/96	Pinal	1996-040104		12/03/96	342502
Kosher #208	09/14/96	12/04/96	Pinal	1996-040105		12/03/96	342503
Kosher #209	09/14/96	12/04/96	Pinal	1996-040106		12/03/96	342504
Kosher #210	09/14/96	12/04/96	Pinal	1996-040107		12/03/96	342505
Kosher #211	09/14/96	12/04/96	Pinal	1996-040108		12/03/96	342506
Kosher #211	09/14/96	12/04/96	Gila	1996-019745		12/03/96	
Kosher #212	09/14/96	12/04/96	Gila	1996-019746		12/03/96	342507
Kosher #213	09/14/96	12/04/96	Gila	1996-019747		12/03/96	342508
Kosher #214	09/14/96	12/04/96	Gila	1996-019748		12/03/96	342509
Kosher #215	09/14/96	12/04/96	Gila	1996-019749		12/03/96	342510
Kosher #216	09/14/96	12/04/96	Gila	1996-019750		12/03/96	342511
Kosher #217	09/14/96	12/04/96	Gila	1996-019751		12/03/96	342512
Kosher #218	09/14/96	12/04/96	Gila	1996-019752		12/03/96	342513
Kosher #219	09/14/96	12/04/96	Gila	1996-019753		12/03/96	342514
Kosher #220	06/28/02	07/24/02	Pinal	2002-039180		07/25/02	356448
Kosher #221	06/28/02	07/24/02	Pinal	2002-039181		07/25/02	356449

Exhibit A

RECEIVED
BLM AZ STATE OFFICE
16

<u>Claim Name</u>	<u>Date Located</u>	<u>Date Recorded</u>	<u>Cty</u>	<u>Cty Record Dkt</u>	<u>Page</u>	<u>Date Filed BLM</u>	<u>BLM A MC Serial No.</u>
Kosher #222	06/28/02	07/24/02	Pinal	2002-039182		07/25/02	356450
Kosher #223	06/28/02	07/24/02	Pinal	2002-039183		07/25/02	356451
Kosher #224	06/28/02	07/24/02	Pinal	2002-039184		07/25/02	356452
Kosher #225	09/07/05	10/11/05	Pinal	2005-137450		09/08/05	367050
Kosher #226	09/07/05	10/11/05	Pinal	2005-137451		09/08/05	367051
Kosher #227	09/07/05	10/11/05	Pinal	2005-137449		09/08/05	367052
Kosher #228	09/07/05	10/11/05	Pinal	2005-137448		09/08/05	367053
Kosher #229	09/07/05	10/11/05	Pinal	2005-137447		09/08/05	367054

GROUP XII: (Unpatented mining claims situated in Section 1, Township 1 South, Range 13 East and Section 6, Township 1 South, Range 14 East, G&SR Mer., Gila County)

<u>Claim Name</u>	<u>Date Located</u>	<u>Date Recorded</u>	<u>Cty</u>	<u>Cty Record Dkt</u>	<u>Page</u>	<u>Date Filed BLM</u>	<u>BLM A MC Serial No.</u>
RJD #1	12/5/97	2/27/98	Gila	1998	2760	3/2/98	349780
RJD #2	12/5/97	2/27/98	Gila	1998	2761	3/2/98	349781
RJD #4	5/17/98	6/5/98	Gila	1998	8633	7/9/98	350335 (350334)

RECEIVED
 B.L.M. AZ STATE OFFICE
 2001 AUG 16 A 8:51
 PHOENIX, ARIZONA

United States Department of the Interior

Bureau of Land Management
 BUSINESS & SUPPORT SVCS DIV
 ONE N CENTRAL AVE SUITE 800
 PHOENIX, AZ 85004 -4427
 Phone: (602) 417-9200

Receipt

No: 1546617

Transaction #: 1598012	
Date of Transaction: 08/17/2007	
CUSTOMER:	CARLOTA COPPER CO 1306 LIVE OAK ST P.O. BOX 1009 MIAMI, AZ 85539

LINE #	QTY	DESCRIPTION	REMARKS	UNIT PRICE	TOTAL
1	1.00	LOCATABLE MINERALS / MINING CLAIMS-NOT NEW-UNADJUD, ONE AUTH NO. ONLY / MINING CLAIM MONEY RECEIVED (455) CASES: AMC298647/\$61750.00	MAINT 2008 (494)	- n/a -	61750.00
TOTAL:					\$61,750.00

PAYMENT INFORMATION					
1	AMOUNT:	\$61,750.00	POSTMARKED:	8/15/07 0:00	
	TYPE:	CHECK	RECEIVED:	08/16/2007	
	CHECK NO:	00008403			
	NAME:	CARLOTA COPPER COMPANY 1306 LIVE OAK ST P.O. BOX 1009 MIAMI AZ 85539			

REMARKS

This receipt was generated by the automated BLM Collections and Billing System and is a paper representation of a portion of the official electronic record contained therein.

Refunded \$125 for multiple payment of 2008 Fees on AMC 28018 qB

LEAD FILE NUMBERS:

AMC7735

AMC129535

AMC327204

AMC27738

AMC138512

AMC364145

AMC35792

AMC142565

AMC370110

AMC40735

AMC215329

AMC384552

AMC97634

AMC319065

AMC384697

<u>AMC SERIAL NUMBERS</u>	<u>LEAD AMC FILE NUMBERS</u>	<u>AMOUNT</u>
7735 - 7740	7735	6
27738 - 27743	27738	6
27747 - 27755	"	9
27757 - 27765	"	9
27798 - 27807	"	10
27817	"	1
27882	"	1
27987 - 27988	"	2
27994 - 28015	"	22
28017 - 28018	"	2
28023	"	1
28025 - 28028	"	4
28031-28033	"	3
28036-28038	"	3
28040-28059	"	20
35792-35794	35792	3
35800-35801	"	2
35806-358816	"	11

<u>AMC SERIAL NUMBERS</u>	<u>LEAD AMC FILE NUMBERS</u>	<u>AMOUNT</u>
35820-35821	35792	2
35824-35825	"	2
35830-35835	"	6
40744	40735	1
97644	97634	1
129535	129535	1
138512-138546	138512	35
142565	142565	1
215329-215341	215329	13
215344-215345	"	2
319065-319067	319065	3
327204-327221	327204	18
364145-364148	364145	4
370110-370173	370110	64
384552-384557	384552	6
384697-384704	384697	8
	TOTAL NUMBER OF CLAIMS:	282

Message:

282 ROWS RETRIEVED

CBS Export Results Report

Include Resolved Records

Record Status

- Error Records (E/M/I)
- Accepted Records (A/W)
- "On Hold" Records (H)
- All Records (for s/n or receipt nr)
- Exported, No Results From CBS
- New (not yet exported)

Search Criteria

Enter export Date (mm/dd/yyyy) ALL
Serial Number match (optional)
Receipt Nr (optional) 1542090
Export Nr (exclusive)
LR2000 User (defaults to login) ALL

Responsible Area (Errors Only)

- User (U,X)
- Programmer (P,X)
- All (U,P,X)

Query

Reset

[User Guide](#)

	Resend?	Export Nr	A/D	Serial Nr	Mult	Code	\$ Amount	Remarks	Receipt Nr	LR2000 User	#Msg	Resolved?	OK	Stat1	Ai
1	<input type="checkbox"/>	1331008	A	AMC7735		582	125.00	2008	1542090	P5BROWN		<input type="checkbox"/>			

August 9, 2007

United States Department of Interior
BUREAU OF LAND MANAGEMENT
Arizona State Office
Records Section
One North Central
Suite 800
Phoenix, Arizona 85004

RECEIVED
BLM, AZ STATE OFFICE
2007 AUG 13 A 10: 05
PHOENIX, ARIZONA

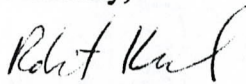
NOTICE OF INTENT TO HOLD
ANNUAL CLAIM MAINTENANCE FEES for 2007/2008,
By BHP COPPER INC., PINTO VALLEY OPERATIONS.

To Whom It May Concern:

The Final Rule as published in the Federal Register implements provisions of the Interior Department and related agencies, Appropriations Act of 1993 (the "Act") that requires an annual rental fee of \$125.00 for each unpatented mining claim and site located and held under the General Mining Law of 1872.

This will serve as notice that **BHP COPPER INC., PINTO VALLEY OPERATIONS** a Delaware Corporation, whose address for purposes of this filing is **P.O. Box 100 Miami, Arizona 85539** intends to hold the mining claims and /or mill sites described in **Exhibit A** attached hereto for the assessment years 2007/2008, by payment of the annual claim maintenance fee of \$125.00 per claim or site. Payment of **\$35,250.00** is made herewith for such assessment year for each of the unpatented lode claims and sites. The name, BLM serial number, book and page or index number of recording of the location notice is official records of Gila County, Arizona, of which are set forth in **Exhibit A** attached hereto and by this reference incorporated herein.

Sincerely,


Robert Krohn
Engineering Manager
BHP Copper Inc.
Pinto Valley Operations

Telephone 928-471-6372³

Cc: file

282 - total
cmc

NOTICE OF INTENT TO HOLD

**MAINTENANCE FEE
2007- 2008 ASSESSMENT YEAR**

**BHP Copper Inc.
Pinto Valley Operations**

Exhibit "A"

	BLM Serial Number	Name	Docket	Book	Page
1	AMC 7735	Mary 1	426		246
2	AMC 7736	Mary 2	426		247
3	AMC 7737	Mary 3	426		248
4	AMC 7738	Mary 4	426		249
5	AMC 7739	Mary 5	426		250
6	AMC 7740	Mary 6	426		251
7	AMC 27738	Cowboy No. 1 amended		42	127
8	AMC 27739	Cowboy No. 2 amended		42	128
9	AMC 27740	Cowboy No. 3 amended		42	129
10	AMC 27741	Rita		47	150
11	AMC 27742	Copper Site amended		42	124
12	AMC 27743	Pine Tree amended		42	126
13	AMC 384552	BOB #1		2007-011669	
14	AMC 384523 ⁵⁵³	BOB #2 384553		2007-011670	
15	AMC 384524 ⁵⁵⁴	BOB #3 384554		2007-011671	
16	AMC 384525 ⁵⁵⁵	BOB #4 384555		2007-011672	
17	AMC 384526 ⁵⁵⁶	BOB #5 384556		2007-011673	
18	AMC 384527	BOB #6 AMC 384557		2007-011674	
19	AMC 27747	Hammer		47	147
20	AMC 27748	Joan		47	148
21	AMC 27749	Southern Cross		47	151
22	AMC 27750	Midnight Test amended		42	125
23	AMC 27751	Copper Bottom No. 1	amended	42	195
24	AMC 27752	Copper Bottom No. 6	amended	42	194
25	AMC 27753	Copper Bottom No. 8		47	185
26	AMC 27754	Copper Bottom No. 9		47	186
27	AMC 27755	Copper Bottom No. 10		47	187
28	AMC 27757	Hill No. 2	280		10
29	AMC 27758	Hill No. 3	280		11
30	AMC 27759	Hill No. 4	280		12
31	AMC 27760	Hill No. 5	280		13
32	AMC 27761	Hill No. 6	280		14
33	AMC 27762	Hill No. 7	280		15

2007 AUG 13 A 10:05

RECEIVED
B.L.M. AZ STATE OFFICE

34	AMC 27763	Hill No. 8	280		16
35	AMC 27764	Hill No. 9	280		17
36	AMC 27765	Hill No. 10	280		18
37	AMC 27798	Skunk 1	343		203
38	AMC 27799	Skunk 2	343		204
39	AMC 27800	Skunk 3	343		205
40	AMC 27801	Rita No. 15	173		540
41	AMC 27802	Sunrise		48	35
42	AMC 27803	Limestone #1		49	150
43	AMC 27804	Limestone #2		49	150
44	AMC 27805	Limestone #3		49	151
45	AMC 27806	Limestone #4	154		638
46	AMC 27807	Limestone No. 5	154		639
47	AMC 27817	Ash 16	325		57
48	AMC 27882	Ash 95	325		122
49	AMC 27987	Baseline No. 1	284		856
50	AMC 27988	Baseline No. 2	284		857
51	AMC 27994	Tunnel	10		502
52	AMC 27995	Fly No. 1	157		230
53	AMC 27996	Fly No. 2	157		231
54	AMC 27997	Fly No. 3	157		232
55	AMC 27998	Fly No. 4	157		233
56	AMC 27999	Fly No. 5	157		234
57	AMC 28000	Fly No. 6	157		235
58	AMC 28001	Fly No. 7	157		236
59	AMC 28002	Fly No. 8	157		237
60	AMC 28003	Fly No. 9	157		238
61	AMC 28004	Fly No. 10	157		239
62	AMC 28005	Fly No. 11	157		240
63	AMC 28006	Fly No. 12	157		241
64	AMC 28007	Fly No. 13	157		242
65	AMC 28008	Blue Bird #4		47	415
66	AMC 28009	Conquistador No. 1	amended	49	305
67	AMC 28010	Arizona No. 23	amended	49	304
68	AMC 28011	Arizona No. 24	amended	49	305
69	AMC 28012	Black Eagle #2	107		223
70	AMC 28013	Gold Coin	154		449
71	AMC 28014	Black Owl		43	614
72	AMC 28015	White Owl		43	613
73	AMC 28017	Lizzard #26 amended	11		81
74	AMC 28018	Lizzard #27		47	348
75	AMC 28023	Peak No. 3	333		331

RECEIVED
 B.L.M. AZ STATE OFFICE
 2001 AUG 13 A 10: 05

76	AMC 28025	Peak No. 7	333		333
77	AMC 28026	Peak No. 8	333		334
78	AMC 28027	Peak No. 9	335		703
79	AMC 28028	Peak No. 10	335		704
80	AMC 28031	Peak No. 14	367		606
81	AMC 28032	Peak No. 15	367		607
82	AMC 28033	Peak No. 17	367		608
83	AMC 28036	Peak No. 22	390		9
84	AMC 28037	Peak No. 24	402		700
85	AMC 28038	Peak 25	405		974
86	AMC 28040	Peak 28	414		719
87	AMC 28041	Key	312		587
88	AMC 28042	Key No. 1	312		588
89	AMC 28043	November Re-located		50	7
90	AMC 28044	October		50	8
91	AMC 28045	Cities No. 1	290		871
92	AMC 28046	Cities No. 2	290		872
93	AMC 28047	Cities No. 3	290		873
94	AMC 28048	Cities No. 4	290		874
95	AMC 28049	Cities No. 5	290		875
96	AMC 28050	Cities No. 6	290		876
97	AMC 28051	Cities No. 7	290		877
98	AMC 28052	Cities No. 8	290		878
99	AMC 28053	Cities No. 9	290		879
100	AMC 28054	Cities No. 10	290		880
101	AMC 28055	Cities No. 11	290		881
102	AMC 28056	Cities No. 12	290		882
103	AMC 28057	Cities No. 13	290		883
104	AMC 28058	Evening Star		39	356
105	AMC 28059	Zee No. 2	284		355
106	AMC 35792	Quartz Site (A)	466		391
107	AMC 35793	Quartz Site No. 2 (A)	466		190
108	AMC 35794	Quartz Site No. 3 (A)	466		189
109	AMC 25800	Quartz Site No. 9 (A)	466	Amc 35800	183
110	AMC 25801	Quartz Site No. 10 (A)	466	35801	182
111	AMC 25806	Quartz Site No. 15 (A)	466	35806	177
112	AMC 35807	Quartz Site No. 16 (A)	466		176
113	AMC 25808	Quartz Site No. 17 (A)	466	35808	175
114	AMC 25809	Quartz Site No. 18 (A)	466	35809	174
115	AMC 25810	Quartz Site No. 19 (A)	466	35810	173
116	AMC 25811	Quartz Site No. 20 (A)	466	35811	172
117	AMC 25812	Quartz Site No. 21 (A)	466	35812	171

2001 AUG 13 A 10:05

RECEIVED
B.L.M. AZ STATE OFFICE

118	AMC 25813	Quartz Site No. 22 (A)	466	35813	170
119	AMC 25814	Quartz Site No. 23 (A)	466	35814	169
120	AMC 25815	Quartz Site No. 24 (A)	466	35815	168
121	AMC 25816	Quartz Site No. 25 (A)	466	35816	167
122	AMC 25820	Quartz Site #28 (A)	466	35820	165
123	AMC 25821	Silver Bell (A)	466	35821	192
124	AMC 25824	Janie No. 1 (A)	466	35824	194
125	AMC 25825	Janie No. 2 (A)	466	35825	195
126	AMC 25830	Copper Bottom #2 (A)	466	35830	202
127	AMC 25831	Copper Bottom #5 (A)	466	35831	215
128	AMC 25832	Copper Bottom #7 (A)	466	35832	201
129	AMC 35833	Copper Bottom #11 (A)	466		216
130	AMC 35834	Copper Bottom #12 (A)	466		217
131	AMC 35835	Copper Bottom #13 (A)	466		218
132	AMC 40744	East Water	469		458
133	AMC 97644	Peak 34	493		567
134	AMC 129535	Peak 94	534		775
135	AMC 138512	K1	542		700
136	AMC 138513	K2	542		702
137	AMC 138514	K3	542		704
138	AMC 138515	K4	542		706
139	AMC 138516	K5	542		708
140	AMC 138517	K6	542		710
141	AMC 138518	K7	542		712
142	AMC 138519	K8	542		714
143	AMC 138520	K9	542		716
144	AMC 138521	K10	542		718
145	AMC 138522	K11	542		720
146	AMC 138523	K12	542		722
147	AMC 138524	K13	542		724
148	AMC 138525	K14	542		726
149	AMC 138526	K15	542		728
150	AMC 138527	K16	542		730
151	AMC 138528	K17	542		732
152	AMC 138529	K18	542		734
153	AMC 138530	K19	542		736
154	AMC 138531	K20	542		738
155	AMC 138532	K21	542		740
156	AMC 138533	K22	542		742
157	AMC 138534	K23	542		744
158	AMC 138535	K24	542		746
159	AMC 138536	K25	542		748

2001 AUG 13 A 10:05

RECEIVED
B.L.M. AZ STATE OFFICE

160	AMC 138537	K26	542	750
161	AMC 138538	K27	542	752
162	AMC 138539	K28	542	754
163	AMC 138540	K29	542	756
164	AMC 138541	K30	542	758
165	AMC 138542	K31	542	760
166	AMC 138543	K32	542	762
167	AMC 138544	K33	542	764
168	AMC 138545	K34	542	766
169	AMC 138546	K35	542	768
170	AMC 142565	M1	549	363
171	AMC 215329	D1	606	157
172	AMC 215330	D2	606	159
173	AMC 215331	D3	606	161
174	AMC 215332	D4	606	163
175	AMC 215333	D5	606	165
176	AMC 215334	D6	606	167
177	AMC 215335	D7	606	169
178	AMC 215336	D8	606	171
179	AMC 215337	D9	606	173
180	AMC 215338	D10	606	175
181	AMC 215339	D11	606	177
182	AMC 215340	D12	606	179
183	AMC 215341	D13	606	181
184	AMC 215344	D16	606	187
185	AMC 215345	D17	606	189
186	AMC 319065	Hill No. 11	855	828
187	AMC 319066	Hill No. 12	855	830
188	AMC 319067	Hill No. 13	855	832
189	AMC 327204	P1	93-634671	
190	AMC 327205	P2	93-634672	
191	AMC 327206	P3	93-634673	
192	AMC 327207	P4	93-634674	
193	AMC 327208	P5	93-634675	
194	AMC 327209	P6	93-634676	
195	AMC 327210	P7	93-634677	
196	AMC 327211	P8	93-634678	
197	AMC 327212	P9	93-634679	
198	AMC 327213	P10	93-634680	
199	AMC 327214	P11	93-634681	
200	AMC 327215	P12	93-634682	
201	AMC 327216	P13	93-634683	

PHOENIX, ARIZONA

2001 AUG 13 A 10:05

RECEIVED
B.L.M. AZ STATE OFFICE

202	AMC 327217	P14		93-634684
203	AMC 327218	P15		93-634685
204	AMC 327219	P16		93-634686
205	AMC 327220	P17		93-634687
206	AMC 327221	P18		93-634688
207	AMC 364145	E-1		2005-000510
208	AMC 364146	E-2		2005-000511
209	AMC 364147	E-3		2005-000512
210	AMC 364148	E-4		2005-000513
211	AMC 370110	RJ #1		2006-003905
212	AMC 370111	RJ #2		2006-003906
213	AMC 370112	RJ #3		2006-003907
214	AMC 370113	RJ #4		2006-003908
215	AMC 370114	RJ #5		2006-003909
216	AMC 370115	RJ #6		2005-003910
217	AMC 370116	RJ #7		2006-003911
218	AMC 370117	RJ #8		2006-003912
219	AMC 370118	RJ #9		2006-003913
220	AMC 370119	RJ #10		2006-003914
221	AMC 370120	RJ #11		2006-003915
222	AMC 370121	RJ #12		2006-003916
223	AMC 370122	RJ #13		2006-003917
224	AMC 370123	RJ #14		2006-003918
225	AMC 370124	RJ #15		2006-003919
226	AMC 370125	RJ #16		2006-003920
227	AMC 370126	RJ #17		2006-003921
228	AMC 370127	RJ #18		2006-003922
229	AMC 370128	RJ #19		2006-003923
230	AMC 370129	RJ #20		2006-003924
231	AMC 370130	RJ #21		2006-003925
232	AMC 370131	RJ #22		2006-003926
233	AMC 370132	RJ #23		2006-003927
234	AMC 370133	RJ #24		2006-003928
235	AMC 370134	RJ #25		2006-003929
236	AMC 370135	RJ #26		2006-003930
237	AMC 370136	RJ #27		2006-003931
238	AMC 370137	RJ #28		2006-003932
239	AMC 370138	RJ #29		2006-003933
240	AMC 370139	RJ #30		2006-003934
241	AMC 370140	RJ #31		2006-003935
242	AMC 370141	RJ #32		2006-003936
243	AMC 370142	RJ #33		2006-003937

RECEIVED
 BLM AZ STATE OFFICE
 2007 JUN 13 10:05
 PHOENIX, ARIZONA

244	AMC 370143	RJ #34		2006-003938
245	AMC 370144	RJ #35		2006-003939
246	AMC 370145	RJ #36		2006-003940
247	AMC 370146	RJ #37		2006-003941
248	AMC 370147	RJ #38		2006-003942
249	AMC 370148	RJ #39		2006-003943
250	AMC 370149	RJ #40		2006-003944
251	AMC 370150	RJ #41		2006-003945
252	AMC 370151	RJ #42		2006-003946
253	AMC 370152	RJ #43		2006-003947
254	AMC 370153	RJ #44		2006-003948
255	AMC 370154	RJ #45		2006-003949
256	AMC 370155	RJ #46		2006-003950
257	AMC 370156	RJ #47		2006-003951
258	AMC 370157	RJ #48		2006-003952
259	AMC 370158	RJ #49		2006-003953
260	AMC 370159	RJ #50		2006-003954
261	AMC 370160	RJ #51		2006-003955
262	AMC 370161	RJ #52		2006-003956
263	AMC 370162	RJ #53		2006-003957
264	AMC 370163	RJ #54		2006-003958
265	AMC 370164	RJ #55		2006-003959
266	AMC 370165	RJ #56		2006-003960
267	AMC 370166	RJ #57		2006-003961
268	AMC 370167	RJ #58		2006-003962
269	AMC 370168	RJ #59		2006-003963
270	AMC 370169	RJ #60		2006-003964
271	AMC 370170	RJ #61		2006-003965
272	AMC 370171	RJ #62		2006-003966
273	AMC 370172	RJ #63		2006-003967
274	AMC 370173	RJ #64		2006-003968
275	AMC 384697	RJ #65		2007-012073
276	AMC 384698	RJ #66		2007-012074
277	AMC 384699	RJ #67		2007-012075
278	AMC 384700	RJ #68		2007-012076
279	AMC 384701	RJ #69		2007-012077
280	AMC 384702	RJ #70		2007-012078
281	AMC 384703	RJ #71		2007-012079
282	AMC 384704	RJ #72		2007-012080

Total number of claims: 282

RECEIVED
B.L.M. AZ STATE OFFICE

United States Department of the Interior
Bureau of Land Management
 BUSINESS & SUPPORT SVCS DIV
 ONE N CENTRAL AVE SUITE 800
 PHOENIX, AZ 85004 -4427
 Phone: (602) 417-9200

Receipt

No: 1542090


Transaction #: 1593440		ENTERED INTO COMPUTER
Date of Transaction: 08/13/2007		
CUSTOMER:	BHPBILLITON 1360 POST OAK BLVD STE 150 HOUSTON, TX 77056	AUG 15 2007 <i>PB + VERIFIED</i>

LINE #	QTY	DESCRIPTION	REMARKS	UNIT PRICE	TOTAL
1	1.00	LOCATABLE MINERALS / MINING CLAIMS- NOT NEW-UNADJUD, ONE AUTH NO. ONLY / MINING CLAIM MONEY RECEIVED (455) CASES: AMC7735/\$35250.00	MAINT 2008/282	- n/a -	35250.00
TOTAL:					\$35,250.00

PAYMENT INFORMATION			
1	AMOUNT:	\$35,250.00	POSTMARKED: N/A
	TYPE:	CHECK	RECEIVED: 08/13/2007
	CHECK NO:	0000109007	
	NAME:	BHPBILLITON 1360 POST OAK BLVD STE 150 HOUSTON TX 77056	

REMARKS

This receipt was generated by the automated BLM Collections and Billing System and is a paper representation of a portion of the official electronic record contained therein.



Showing businesses with "BHPBILLITON" in the name. Search for businesses that mention "BHPBILLITON"?

Did you mean: [Bhp billiton ?](#)

1 - 1 of 1 BHPBILLITON around Houston, TX

Sorted by: **Relevance**

Name	Description	Specialty	Distance
A. Bhp Billiton			5.83 miles from
<p>(713) 961-8500 1360 Post Oak Blvd Ste 2060 Houston, TX 77056-3050</p>			

Additional data provided by Localeze

Yes No

Yes No

Yes No

Get Quotes!

Search for businesses that mention "BHPBILLITON"?



"Daniel MEAD"
<MEAD_32@msn.com>
08/16/2007 09:54 AM

To <pauline_brown@blm.gov>
cc
bcc
Subject Claim revisions

Pauline: Please see the attached. The changes were made for Resolution Copper Company (Juno Claims). The changes were made for BHP Copper Inc. Pinto Valley claims. The other companies I do filings for are:

Resolution Copper Mining LLC
Swift Current Land and Cattle LLC
Integrity Land and Cattle LLC
Resolution Copper Company

BHP Copper Pinto Valley Operations
BHP Copper San Manuel Operations
BHP Minerals service Company

I will put all of the claims in their right order for next years filing. I really appreciate you finding the errors and letting us know so we can make changes.

My Phone number is 520-419-2622



Thanks again. Dan 8-8-07 RCC CLAIM ONLY.xls 7-21-07Final in excel Pinto Valley claims.xls

Sent via EMail

8/16/07

NOTICE OF INENT TO HOLD

**MAINTENANCE FEE
2007- 2008 ASSESSMENT YEAR**

**BHP Copper Inc.
Pinto Valley Operations**

Exhibit "A"

BLM Serial					
Number	Name	Docket	Book	Page	
1	AMC 7735	Mary 1	426		246
2	AMC 7736	Mary 2	426		247
3	AMC 7737	Mary 3	426		248
4	AMC 7738	Mary 4	426		249
5	AMC 7739	Mary 5	426		250
6	AMC 7740	Mary 6	426		251
7	AMC 27738	Cowboy No. 1 amended		42	127
8	AMC 27739	Cowboy No. 2 amended		42	128
9	AMC 27740	Cowboy No. 3 amended		42	129
10	AMC 27741	Rita		47	150
11	AMC 27742	Copper Site amended		42	124
12	AMC 27743	Pine Tree amended		42	126
13	AMC 384552	BOB #1		2007-011669	
14	AMC 384553	BOB #2		2007-011670	
15	AMC 384554	BOB #3		2007-011671	
16	AMC 384555	BOB #4		2007-011672	
17	AMC 384556	BOB #5		2007-011673	
18	AMC 384557	BOB #6		2007-011674	
19	AMC 27747	Hammer		47	147
20	AMC 27748	Joan		47	148
21	AMC 27749	Southern Cross		47	151
22	AMC 27750	Midnight Test amended		42	125
23	AMC 27751	Copper Bottom No. 1	amended	42	195
24	AMC 27752	Copper Bottom No. 6	amended	42	194
25	AMC 27753	Copper Bottom No. 8		47	385
26	AMC 27754	Copper Bottom No. 9		47	386
27	AMC 27755	Copper Bottom No. 10		47	387
28	AMC 27757	Hill No. 2	280		10
29	AMC 27758	Hill No. 3	280		11
30	AMC 27759	Hill No. 4	280		12
31	AMC 27760	Hill No. 5	280		13
32	AMC 27761	Hill No. 6	280		14
33	AMC 27762	Hill No. 7	280		15

34	AMC 27763	Hill No. 8	280		16
35	AMC 27764	Hill No. 9	280		17
36	AMC 27765	Hill No. 10	280		18
37	AMC 27798	Skunk 1	343		203
38	AMC 27799	Skunk 2	343		204
39	AMC 27800	Skunk 3	343		205
40	AMC 27801	Rita No. 15	173		540
41	AMC 27802	Sunrise		48	35
42	AMC 27803	Limestone #1		49	150
43	AMC 27804	Limestone #2		49	150
44	AMC 27805	Limestone #3		49	151
45	AMC 27806	Limestone #4	154		638
46	AMC 27807	Limestone No. 5	154		639
47	AMC 27817	Ash 16	325		57
48	AMC 27882	Ash 95	325		122
49	AMC 27987	Baseline No. 1	284		856
50	AMC 27988	Baseline No. 2	284		857
51	AMC 27994	Tunnel	10		502
52	AMC 27995	Fly No. 1	157		230
53	AMC 27996	Fly No. 2	157		231
54	AMC 27997	Fly No. 3	157		232
55	AMC 27998	Fly No. 4	157		233
56	AMC 27999	Fly No. 5	157		234
57	AMC 28000	Fly No. 6	157		235
58	AMC 28001	Fly No. 7	157		236
59	AMC 28002	Fly No. 8	157		237
60	AMC 28003	Fly No. 9	157		238
61	AMC 28004	Fly No. 10	157		239
62	AMC 28005	Fly No. 11	157		240
63	AMC 28006	Fly No. 12	157		241
64	AMC 28007	Fly No. 13	157		242
65	AMC 28008	Blue Bird #4		47	415
66	AMC 28009	Conquistador No. 1	amended	49	305
67	AMC 28010	Arizona No. 23	amended	49	304
68	AMC 28011	Arizona No. 24	amended	49	305
69	AMC 28012	Black Eagle #2	107		223
70	AMC 28013	Gold Coin	154		449
71	AMC 28014	Black Owl		43	614
72	AMC 28015	White Owl		43	613
73	AMC 28017	Lizzard #26 amended	11		81
74	AMC 28018	Lizzard #27		47	348
75	AMC 28023	Peak No. 3	333		331

76	AMC 28025	Peak No. 7	333		333
77	AMC 28026	Peak No. 8	333		334
78	AMC 28027	Peak No. 9	335		703
79	AMC 28028	Peak No. 10	335		704
80	AMC 28031	Peak No. 14	367		606
81	AMC 28032	Peak No. 15	367		607
82	AMC 28033	Peak No. 17	367		608
83	AMC 28036	Peak No. 22	390		9
84	AMC 28037	Peak No. 24	402		700
85	AMC 28038	Peak 25	405		974
86	AMC 28040	Peak 28	414		719
87	AMC 28041	Key	312		587
88	AMC 28042	Key No. 1	312		588
89	AMC 28043	November Re-located		50	7
90	AMC 28044	October		50	8
91	AMC 28045	Cities No. 1	290		871
92	AMC 28046	Cities No. 2	290		872
93	AMC 28047	Cities No. 3	290		873
94	AMC 28048	Cities No. 4	290		874
95	AMC 28049	Cities No. 5	290		875
96	AMC 28050	Cities No. 6	290		876
97	AMC 28051	Cities No. 7	290		877
98	AMC 28052	Cities No. 8	290		878
99	AMC 28053	Cities No. 9	290		879
100	AMC 28054	Cities No. 10	290		880
101	AMC 28055	Cities No. 11	290		881
102	AMC 28056	Cities No. 12	290		882
103	AMC 28057	Cities No. 13	290		883
104	AMC 28058	Evening Star		39	356
105	AMC 28059	Zee No. 2	284		855
106	AMC 35792	Quartz Site (A)	466		191
107	AMC 35793	Quartz Site No. 2 (A)	466		190
108	AMC 35794	Quartz Site No. 3 (A)	466		189
109	AMC 35800	Quartz Site No. 9 (A)	466		183
110	AMC 35801	Quartz Site No. 10 (A)	466		182
111	AMC 35806	Quartz Site No. 15 (A)	466		177
112	AMC 35807	Quartz Site No. 16 (A)	466		176
113	AMC 35808	Quartz Site No. 17 (A)	466		175
114	AMC 35809	Quartz Site No. 18 (A)	466		174
115	AMC 35810	Quartz Site No. 19 (A)	466		173
116	AMC 35811	Quartz Site No. 20 (A)	466		172
117	AMC 35812	Quartz Site No. 21 (A)	466		171

118	AMC 35813	Quartz Site No. 22 (A)	466	170
119	AMC 35814	Quartz Site No. 23 (A)	466	169
120	AMC 35815	Quartz Site No. 24 (A)	466	168
121	AMC 35816	Quartz Site No. 25 (A)	466	167
122	AMC 35820	Quartz Site #28 (A)	466	165
123	AMC 35821	Silver Bell (A)	466	192
124	AMC 35824	Janie No. 1 (A)	466	194
125	AMC 35825	Janie No. 2 (A)	466	195
126	AMC 35830	Copper Bottom #2 (A)	466	202
127	AMC 35831	Copper Bottom #5 (A)	466	215
128	AMC 35832	Copper Bottom #7 (A)	466	201
129	AMC 35833	Copper Bottom #11 (A)	466	216
130	AMC 35834	Copper Bottom #12 (A)	466	217
131	AMC 35835	Copper Bottom #13 (A)	466	218
132	AMC 40744	East Water	469	458
133	AMC 97644	Peak 34	493	567
134	AMC 129535	Peak 94	534	775
135	AMC 138512	K1	542	700
136	AMC 138513	K2	542	702
137	AMC 138514	K3	542	704
138	AMC 138515	K4	542	706
139	AMC 138516	K5	542	708
140	AMC 138517	K6	542	710
141	AMC 138518	K7	542	712
142	AMC 138519	K8	542	714
143	AMC 138520	K9	542	716
144	AMC 138521	K10	542	718
145	AMC 138522	K11	542	720
146	AMC 138523	K12	542	722
147	AMC 138524	K13	542	724
148	AMC 138525	K14	542	726
149	AMC 138526	K15	542	728
150	AMC 138527	K16	542	730
151	AMC 138528	K17	542	732
152	AMC 138529	K18	542	734
153	AMC 138530	K19	542	736
154	AMC 138531	K20	542	738
155	AMC 138532	K21	542	740
156	AMC 138533	K22	542	742
157	AMC 138534	K23	542	744
158	AMC 138535	K24	542	746
159	AMC 138536	K25	542	748

160	AMC 138537	K26	542		750
161	AMC 138538	K27	542		752
162	AMC 138539	K28	542		754
163	AMC 138540	K29	542		756
164	AMC 138541	K30	542		758
165	AMC 138542	K31	542		760
166	AMC 138543	K32	542		762
167	AMC 138544	K33	542		764
168	AMC 138545	K34	542		766
169	AMC 138546	K35	542		768
170	AMC 142565	M1	549		363
171	AMC 215329	D1	606		157
172	AMC 215330	D2	606		159
173	AMC 215331	D3	606		161
174	AMC 215332	D4	606		163
175	AMC 215333	D5	606		165
176	AMC 215334	D6	606		167
177	AMC 215335	D7	606		169
178	AMC 215336	D8	606		171
179	AMC 215337	D9	606		173
180	AMC 215338	D10	606		175
181	AMC 215339	D11	606		177
182	AMC 215340	D12	606		179
183	AMC 215341	D13	606		181
184	AMC 215344	D16	606		187
185	AMC 215345	D17	606		189
186	AMC 319065	Hill No. 11	855		828
187	AMC 319066	Hill No. 12	855		830
188	AMC 319067	Hill No. 13	855		832
189	AMC 327204	P1		93-634671	
190	AMC 327205	P2		93-634672	
191	AMC 327206	P3		93-634673	
192	AMC 327207	P4		93-634674	
193	AMC 327208	P5		93-634675	
194	AMC 327209	P6		93-634676	
195	AMC 327210	P7		93-634677	
196	AMC 327211	P8		93-634678	
197	AMC 327212	P9		93-634679	
198	AMC 327213	P10		93-634680	
199	AMC 327214	P11		93-634681	
200	AMC 327215	P12		93-634682	
201	AMC 327216	P13		93-634683	

202	AMC 327217	P14		93-634684	
203	AMC 327218	P15		93-634685	
204	AMC 327219	P16		93-634686	
205	AMC 327220	P17		93-634687	
206	AMC 327221	P18		93-634688	
207	AMC 364145	E-1		2005-000510	
208	AMC 364146	E-2		2005-000511	
209	AMC 364147	E-3		2005-000512	
210	AMC 364148	E-4		2005-000513	
211	AMC 370110	RJ #1		2006-003905	
212	AMC 370111	RJ #2		2006-003906	
213	AMC 370112	RJ #3		2006-003907	
214	AMC 370113	RJ #4		2006-003908	
215	AMC 370114	RJ #5		2006-003909	
216	AMC 370115	RJ #6		2005-003910	
217	AMC 370116	RJ #7		2006-003911	
218	AMC 370117	RJ #8		2006-003912	
219	AMC 370118	RJ #9		2006-003913	
220	AMC 370119	RJ #10		2006-003914	
221	AMC 370120	RJ #11		2006-003915	
222	AMC 370121	RJ #12		2006-003916	
223	AMC 370122	RJ #13		2006-003917	
224	AMC 370123	RJ #14		2006-003918	
225	AMC 370124	RJ #15		2006-003919	
226	AMC 370125	RJ #16		2006-003920	
227	AMC 370126	RJ #17		2006-003921	
228	AMC 370127	RJ #18		2006-003922	
229	AMC 370128	RJ #19		2006-003923	
230	AMC 370129	RJ #20		2006-003924	
231	AMC 370130	RJ #21		2006-003925	
232	AMC 370131	RJ #22		2006-003926	
233	AMC 370132	RJ #23		2006-003927	
234	AMC 370133	RJ #24		2006-003928	
235	AMC 370134	RJ #25		2006-003929	
236	AMC 370135	RJ #26		2006-003930	
237	AMC 370136	RJ #27		2006-003931	
238	AMC 370137	RJ #28		2006-003932	
239	AMC 370138	RJ #29		2006-003933	
240	AMC 370139	RJ #30		2006-003934	
241	AMC 370140	RJ #31		2006-003935	
242	AMC 370141	RJ #32		2006-003936	
243	AMC 370142	RJ #33		2006-003937	

244	AMC 370143	RJ #34		2006-003938
245	AMC 370144	RJ #35		2006-003939
246	AMC 370145	RJ #36		2006-003940
247	AMC 370146	RJ #37		2006-003941
248	AMC 370147	RJ #38		2006-003942
249	AMC 370148	RJ #39		2006-003943
250	AMC 370149	RJ #40		2006-003944
251	AMC 370150	RJ #41		2006-003945
252	AMC 370151	RJ #42		2006-003946
253	AMC 370152	RJ #43		2006-003947
254	AMC 370153	RJ #44		2006-003948
255	AMC 370154	RJ #45		2006-003949
256	AMC 370155	RJ #46		2006-003950
257	AMC 370156	RJ #47		2006-003951
258	AMC 370157	RJ #48		2006-003952
259	AMC 370158	RJ #49		2006-003953
260	AMC 370159	RJ #50		2006-003954
261	AMC 370160	RJ #51		2006-003955
262	AMC 370161	RJ #52		2006-003956
263	AMC 370162	RJ #53		2006-003957
264	AMC 370163	RJ #54		2006-003958
265	AMC 370164	RJ #55		2006-003959
266	AMC 370165	RJ #56		2006-003960
267	AMC 370166	RJ #57		2006-003961
268	AMC 370167	RJ #58		2006-003962
269	AMC 370168	RJ #59		2006-003963
270	AMC 370169	RJ #60		2006-003964
271	AMC 370170	RJ #61		2006-003965
272	AMC 370171	RJ #62		2006-003966
273	AMC 370172	RJ #63		2006-003967
274	AMC 370173	RJ #64		2006-003968
275	AMC 384697	RJ #65		2007-012073
276	AMC 384698	RJ #66		2007-012074
277	AMC 384699	RJ #67		2007-012075
278	AMC 384700	RJ #68		2007-012076
279	AMC 384701	RJ #69		2007-012077
280	AMC 384702	RJ #70		2007-012078
281	AMC 384703	RJ #71		2007-012079
282	AMC 384704	RJ #72		2007-012080

Total number of claims: 282

DECONCINI McDONALD YETWIN & LACY

A PROFESSIONAL CORPORATION
ATTORNEYS AT LAW

JOHN C. LACY
jlacy@dmyl.com

2525 EAST BROADWAY BOULEVARD • SUITE 200
TUCSON, ARIZONA 85716-5300
(520) 322-5000 • (520) 322-5585 (Fax)
OFFICES IN: PHOENIX, ARIZONA
FLAGSTAFF, ARIZONA
WASHINGTON, D.C.

www.deconcinimcdonald.com

August 18, 2006

Via Federal Express

Arizona State Office
Bureau of Land Management
Attention: Public Room
One North Central Avenue
Suite 800
Phoenix, AZ 85004-4427

AMC 350334
AMC 298647
AMC 52072
AMC 320760
AMC 324206
AMC 325818
AMC 327251
AMC 27738
AMC 97634

AMC 39932
AMC 342296
AMC 356448
AMC 367050
AMC 349780


RECEIVED
B.L.M. AZ STATE OFFICE
2006 AUG 21 A 9:50
PHOENIX, ARIZONA

RE: Payment of Claim Maintenance Fee; Carlota Copper Company

Dear Ladies and Gentlemen:

Delivered herewith is a check in the amount of \$61,750.00 as payment of the claim maintenance fees pursuant to the 30 U.S.C. § 28f(a), as modified by 43 C.F.R. § 3830.21, as authorized by 30 U.S.C. § 28j(c) for the assessment year beginning September 1, 2006, on behalf of Carlota Copper Company. A Certification of Payment of Maintenance Fee in Lieu of Affidavit of Annual Assessment Work is also enclosed herewith. The owner of the mining claims and millsites continues to be Carlota Copper Company, 1306 Live Oak Street, P.O. Box 1009, Miami, AZ 85539.

Please return a copy of this letter and the affidavit along with the receipt for payment to this office. Thank you for your assistance and please feel free to contact me or Robin Barnes with any questions or concerns.

Very truly yours,


John C. Lacy

jcl
Enclosures (2)

c: Melissa Henderson
Bruce C. Kirchhoff

F:\FILES\DOCS\CARL10\260626\LTR\FQ9783.DOC

ENTERED INTO COMPUTER

RE 8/24/06

STATE OF ARIZONA)
) SS:
County of Pima)

**CERTIFICATION OF PAYMENT OF MAINTENANCE FEE
IN LIEU OF AFFIDAVIT OF ANNUAL ASSESSMENT WORK**

John C. Lacy, being first duly sworn, deposes and says that:

1. He is an agent for Carlota Copper Company, the owner of the patented lode mining claims and millsites situated in Pinal and Gila Counties, Arizona (the "Claims"), the location notices of which are of record in Pinal and Gila Counties, and in the records of the Arizona State Office of the Bureau of Land Management under the file numbers indicated in the attached Exhibit.

2. Pursuant to the 30 U.S.C. § 28f(a), as modified by 43 C.F.R. § 3830.21, as authorized by 30 U.S.C. § 28j(c), the owners have paid a maintenance fee of \$125 per claim for the assessment year beginning September 1, 2006, and this Certificate is in lieu of an affidavit of performance of annual assessment work or notice of intent of hold.

3. The names and address of the owners of the Claims for which this Certificate is prepared are Carlota Copper Company, 1306 Live Oak Street, P.O. Box 1009, Miami, Arizona 85539.


THIS IS NOT A CHANGE OF ADDRESS

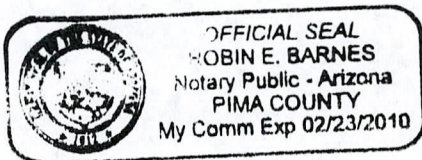
4. The mining claims within the Claims described herein are held and claimed by the owner for the valuable minerals contained therein and the millsites for uses related to the mining claims.

DATED this 18th day of August, 2006.


John C. Lacy

Sworn and subscribed before me this 18th day of August, 2006, by John C. Lacy, as agent for Carlota Copper Company.


Notary Public



2006 AUG 21 A 9: 59

RECEIVED
B.L.M. AZ STATE OFFICE

EXHIBIT A

The following unpatented mining claims and millsites are situated in the Pioneer and Globe Mining Districts, Gila and Pinal Counties, Arizona, the names of which and the place of record of the location notices thereof in the official records of the respective counties and the Arizona State Office of the Bureau of Land Management, are as follows:

GROUP III: (Unpatented mining claims situated in Sections 25, 26, 35 and 36, Township 1 North, Range 13 East, G&SR Mer.)

<u>Claim Name</u>	<u>Date Located</u>	<u>Date Recorded</u>	<u>County Records Docket Page</u>	<u>Date Filed BLM</u>	<u>BLM A MC No.</u>
Grizzly #1	7/18/89	7/24/89	Gila County: 774 120	9/1/89	298647
Amended		11/22/89	785 119	12/13/89	
Grizzly #2	7/18/89	7/24/89	774 123	9/1/89	298648
Amended		11/22/89	785 119	12/13/89	
Grizzly #3	7/18/89	7/24/89	774 126	9/1/89	298649
Amended		11/22/89	785 119	12/13/89	
Grizzly #4	7/18/89	7/24/89	774 129	9/1/89	298650
Amended		11/22/89	785 119	12/13/89	
		8/22/89	Pinal County: 1625 631	9/1/89	298651
		11/22/89	1642 209	12/13/89	
Grizzly #5	7/18/89	7/24/89	Gila County: 774 132	9/1/89	298651
Amended		11/22/89	785 119	12/13/89	
		8/22/89	Pinal County: 1625 634	9/1/89	298651
		11/22/89	1642 209	12/13/89	
Grizzly #6	7/18/89	7/24/89	Gila County: 774 135	9/1/89	298652
Amended		11/22/89	785 119	12/13/89	
Grizzly #7	7/18/89	7/24/89	774 138	9/1/89	298653
Amended		11/22/89	785 119	12/13/89	
Grizzly #8	7/18/89	7/24/89	774 141	9/1/89	298654
Amended		11/22/89	785 119	12/13/89	
Grizzly #9	7/18/89	7/24/89	774 144	9/1/89	298655
Amended		11/22/89	785 119	12/13/89	
Grizzly #10	7/18/89	7/24/89	774 147	9/1/89	298656
Amended		11/22/89	785 119	12/13/89	
Grizzly #11	7/18/89	7/24/89	774 150	9/1/89	298657
Amended		11/22/89	785 119	12/13/89	
Grizzly #12	7/18/89	7/24/89	774 153	9/1/89	298658
Amended		11/22/89	785 119	12/13/89	

PHOENIX, ARIZONA

2006 AUG 21 A 9:50

RECEIVED
BLM
AZ STATE OFFICE

<u>Claim Name</u>	<u>Date Located</u>	<u>Date Recorded</u>	<u>County Records Docket</u>	<u>Page</u>	<u>Date Filed BLM</u>	<u>BLM A MC No.</u>
	7/18/89	8/22/89	Pinal County:		9/1/89	
		11/22/89	1625	637	12/13/89	
			1642	209		
			Gila County:			
Grizzly #13	7/18/89	7/24/89	774	156	9/1/89	298659
Amended		11/22/89	785	119	12/13/89	
Grizzly #14	7/18/89	7/24/89	774	159	9/1/89	298660
Amended		11/22/89	785	119	12/13/89	

GROUP IV: (Unpatented mining claims situated in Sections 26, 27, 34, 35 and 36, Township 1 North, Range 13 East; G&SR Mer.)

<u>Claim Name</u>	<u>Loc. Date</u>	<u>County</u>	<u>Original Recordation</u>		<u>Amended Recordation</u>		<u>BLM A MC #</u>
			<u>Book</u>	<u>Page</u>	<u>Book</u>	<u>Page</u>	<u>Serial #</u>
Tip Top	3/2/29	Pinal	45	142	648	830	52265
Tip Top #1	8/1/30	Pinal	46	275			52266
Tip Top 2	3/2/29	Pinal	45	144	648	831	52267
Tip Top 3	3/10/29	Pinal	45	145	648	832	52268
Tip Top #4	8/1/30	Pinal	46	301			52269
Eder #10	4/21/69	Pinal	569	819			52270
Eder #11	4/21/69	Pinal	569	820			52271
Eder #12	4/21/69	Pinal	569	821			52272
Eder 14	9/27/71	Pinal	645	51			52274
		Gila	308	309			
Eder 15	9/27/71	Pinal	645	52			52275
		Gila	308	310			
Eder 16	9/27/71	Pinal	645	53	721	95	52276
		Gila	308	311	348	10	
Eder 17	9/27/71	Pinal	645	54	721	96	52277
		Gila	308	312	348	9	
Eder 18	9/27/71	Pinal	710	228			52278
		Gila	308	313			
Eder 19	9/27/71	Pinal	710	229	721	715	52279
		Gila	308	314	348	275	
Eder 22	9/27/71	Pinal	645	56			52280
		Gila	308	317			
Eder #23	1/4/73	Pinal	691	416			52281
Eder 27	9/11/73	Pinal	720	440			52282
Eder 34	6/14/73	Pinal	710	926			52285
Eder 35	6/14/73	Pinal	710	927			52286

RECEIVED
 BLM ARIZONA
 AUG 21 1989
 52265
 52266
 52267
 52268
 52269

Exhibit A

<u>Claim Name</u>	<u>Loc. Date</u>	<u>County</u>	<u>Original Recordation</u>		<u>Amended Recordation</u>		<u>BLM A MC Serial #</u>
			<u>Book</u>	<u>Page</u>	<u>Book</u>	<u>Page</u>	
Eder 36	6/14/73	Pinal	710	928			52287
Eder 39	6/13/73	Pinal	710	931			52289
Eder 40	6/14/73	Pinal	710	932			52290
Eder 43	6/13/73	Pinal	710	935			52292
Eder 44	6/14/73	Pinal	710	936			52293
Eder 45	6/13/73	Pinal	710	937			52294
Eder 46	6/13/73	Pinal	710	938			52295
Eder 47	6/13/73	Pinal	710	939			52296
Eder 48	6/13/73	Pinal	710	940	721	97	52297
Eder 49	6/12/73	Pinal	710	941			52298
Eder 50	6/12/73	Pinal	710	942			52299
Eder 51	6/12/73	Pinal	710	943			52300
Eder 52	6/12/73	Pinal	710	944			52301
Eder 53	6/12/73	Pinal	710	945			52302
Eder 54	6/13/73	Pinal	710	946			52303
		Gila	341	802			52304
Eder 55	6/13/73	Pinal	710	947			52305
		Gila	341	803			52306
Eder 56	6/13/73	Pinal	710	948			52307
		Gila	341	804			52308
Eder 57	6/12/73	Pinal	710	949	721	98	52309
		Gila	341	805	348	8	52310
Eder 59	6/14/73	Pinal	710	951			52311
		Gila	341	807			52312
Eder 62	9/7/73	Pinal	721	716			52313
Eder 63	9/7/73	Pinal	721	717			52314
		Gila	348	276			52315
Eder 64	9/7/73	Pinal	721	718			52316
		Gila	348	277			52317
Eder 65	9/7/73	Pinal	721	719			52318
		Gila	348	278			52319
Eder 66	9/7/73	Pinal	721	720			52320
		Gila	348	279			52321
Eder 67	9/7/73	Pinal	721	721			52322
		Gila	348	280			52323
Eder 68	9/7/73	Pinal	721	722			52324
		Gila	348	281			52325
Eder 69	9/7/73	Pinal	721	723			52326
		Gila	348	282			52327
Eder 70	9/24/73	Gila	348	283			52328
Eder 71	11/24/87	Gila	726	416			279919
Eder 72	11/24/87	Gila	726	419			279920

PHOENIX, ARIZONA

RECEIVED
BLM AZ STATE OFFICE
2008 AUG 21
AG 9 51

Exhibit A

<u>Claim Name</u>	<u>Loc. Date</u>	<u>County</u>	<u>Original Recordation</u>		<u>Amended Recordation</u>		<u>BLM A MC Serial #</u>
			<u>Book</u>	<u>Page</u>	<u>Book</u>	<u>Page</u>	
Eder 73	11/24/87	Gila	726	422			279921
		Pinal	1497	441			
Eder 74	11/24/87	Pinal	1497	443			279922
Eder 75	11/24/87	Pinal	1497	445			279923
Eder 76	11/24/87	Pinal	1497	447			279924
Ghost 16	12/29/66	Pinal	497	450			52317
Ghost 27	3/10/64	Pinal	387	137			52318
Ghost 28	5/18/64	Pinal	387	138			52319
Ghost 29	3/10/64	Pinal	387	139			52320
Ghost 30	5/18/64	Pinal	387	140			52321
Ghost 31	3/10/64	Pinal	387	141			52322
Ghost 32	12/29/66	Pinal	497	451			52323
Ghost 38	12/29/66	Pinal	497	452			52324
Ghost 40	12/29/66	Pinal	497	453			52325
Ghost 42	12/29/66	Pinal	497	454			52326
Ghost 48	12/29/66	Pinal	497	455			52327
Ghost 50	12/29/66	Pinal	497	456			52328
Ghost 61	3/12/64	Pinal	387	165			52329
Ghost 62	3/12/64	Pinal	387	166			52330
Ghost 63	3/12/64	Pinal	387	167			52331
Ghost 66	3/12/64	Pinal	387	170			52332
Ghost 90	12/29/66	Pinal	497	457			52333
Ghost 93	3/16/64	Pinal	387	194			52334
Ghost 95	3/16/64	Pinal	387	195			52335
Ghost 97	3/16/64	Pinal	387	196			52336
Ghost 99	3/16/64	Pinal	387	197			52337
Ghost 131	9/23/65	Pinal	429	515			52338
Ghost 132	9/23/65	Pinal	429	516			52339
Ghost 133	9/23/65	Pinal	429	517			52340
Ghost 134	9/23/65	Pinal	429	518			52341
Ghost 135	9/23/65	Pinal	429	519			52342
Ghost 136	9/23/65	Pinal	429	520			52343
Ghost 137	9/23/65	Pinal	429	521			52344
Ghost 140	4/15/64	Pinal	387	209			52345
Ghost 141	4/15/64	Pinal	387	210			52346
Ghost 142	4/15/64	Pinal	387	211			52347
Ghost 143	4/15/64	Pinal	387	212			52348
Ghost 144	4/15/64	Pinal	387	213			52349
Rim Rock #5	8/1/30	Pinal	46	304	721	93	52350
Annex #5	8/1/30	Pinal	46	305	721	92	52351
Cap 130	7/24/30	Pinal	46	311			52352
Exhibit A			4				52353

PHOENIX, ARIZONA

RECEIVED
BLM A MC STATE OFFICE
2006 NOV 29 AM 9:51

<u>Claim Name</u>	<u>Loc. Date</u>	<u>County</u>	<u>Original Recordation</u>		<u>Amended Recordation</u>		<u>BLM A MC Serial #</u>
			<u>Book</u>	<u>Page</u>	<u>Book</u>	<u>Page</u>	
Cap 131	7/25/30	Pinal	46	311			52387
"Moon Rise"	2/15/1899	Gila	6	401			52388
Promoter	11/14/29	Gila	44	5	348	7	52389
Stars and Stripes	1/1/02	Gila	7	466	308	307	52390
Providence	7/1/28	Gila	40	444	309	649	52391

GROUP V: (Unpatented mining claims situated in Sections 4, 5, 6, 7, Township 1 South, Range 14 East; Sections 1, 2, 11, 12, Township 1 South, Range 13 East; Section 31, Township 1 North, Range 14 East; and Sections 14, 15, 22, 23, 25, 26, 27, Township 1 North, Range 13 East, G&SR Mer.)

<u>Claim Name</u>	<u>Date Located</u>	<u>Date Recorded</u>	<u>Cty</u>	<u>Cty Dkt</u>	<u>Record Page</u>	<u>Date Filed BLM</u>	<u>BLM A MC Serial No.</u>
Kelly #1	1/26/92	3/12/92	Gila	860	997	4/16/92	320769
Kelly #2	1/26/92	3/12/92	Gila	860	1000	4/16/92	320770
Kelly #3	1/26/92	3/12/92	Gila	861	01	4/16/92	320771
Kelly #4	1/26/92	3/12/92	Gila	861	04	4/16/92	320772
Kelly #5	1/26/92	3/12/92	Gila	861	07	4/16/92	320773
Kelly #6	1/28/92	3/12/92	Gila	861	10	4/16/92	320774
Kelly #7	1/26/92	3/12/92	Gila	861	13	4/16/92	320775
Kelly #8	1/28/92	3/12/92	Gila	861	16	4/16/92	320776
Kelly #9	1/26/92	3/12/92	Gila	861	19	4/16/92	320777
Kelly #10	1/28/92	3/12/92	Gila	861	22	4/16/92	320778
Kelly #11	1/26/92	3/12/92	Gila	861	25	4/16/92	320779
Kelly #12	1/28/92	3/12/92	Gila	861	28	4/16/92	320780
Kelly #13	1/26/92	3/12/92	Gila	861	31	4/16/92	320781
Kelly #14	1/28/92	3/12/92	Gila	861	34	4/16/92	320782
Kelly #15	1/28/92	3/12/92	Gila	861	37	4/16/92	320783
Kelly #16	1/28/92	3/12/92	Gila	861	40	4/16/92	320784
Kelly #17	1/28/92	3/12/92	Gila	861	43	4/16/92	320785
Kelly #18	1/28/92	3/12/92	Gila	861	46	4/16/92	320786
Kelly #19	1/28/92	3/12/92	Gila	861	49	4/16/92	320787
Kelly #20	1/26/92	3/12/92	Gila	861	52	4/16/92	320788
Kelly #21	1/27/92	3/12/92	Gila	861	55	4/16/92	320789
Kelly #22	1/27/92	3/12/92	Gila	861	58	4/16/92	320790
Kelly #23	1/27/92	3/12/92	Gila	861	61	4/16/92	320791
Kelly #24	1/27/92	3/12/92	Gila	861	64	4/16/92	320792
Kelly #25	1/27/92	3/12/92	Gila	861	67	4/16/92	320793
Kelly #26	1/27/92	3/12/92	Gila	861	70	4/16/92	320794
Kelly #27	1/29/92	3/12/92	Gila	861	73	4/16/92	320795

PHOENIX, ARIZONA
 APR 21 1992
 BLM A MC SERIAL NO.

RECEIVED
 B.L.M. AZ STATE OFFICE

<u>Claim Name</u>	<u>Date Located</u>	<u>Date Recorded</u>	<u>Cty</u>	<u>Cty Record Dkt</u>	<u>Page</u>	<u>Date Filed BLM</u>	<u>BLM A MC Serial No.</u>
Kelly #28	1/29/92	3/12/92	Pinal	1809	641		
			Gila	861	76	4/16/92	320787
Kelly #29	1/29/92	3/12/92	Pinal	1809	643		
			Gila	861	79	4/16/92	320788
Kelly #30	1/29/92	3/12/92	Pinal	1809	645		
Kelly #31-A	7/11/92	8/06/92	Gila	861	82	4/16/92	320789
		8/13/92	Gila	877	747	8/27/92	324206
Kelly #32	1/29/92	3/12/92	Pinal	1845	922		
Kelly #33	1/29/92	3/12/92	Gila	861	88	4/16/92	320791
Kelly #34	1/29/92	3/12/92	Pinal	1809	649	4/16/92	320792
			Gila	861	91	4/16/92	320793
Kelly #35	1/29/92	3/12/92	Pinal	1809	651		
Kelly #36	1/29/92	3/12/92	Pinal	1809	653	4/16/92	320794
			Gila	861	94	4/16/92	320795
Kelly #37	1/28/92	3/12/92	Pinal	1809	655		
Kelly #38	1/28/92	3/12/92	Pinal	1809	657	4/16/92	320796
	1/29/92	3/12/92	Gila	861	97	4/16/92	320797
Kelly #39	1/28/92	3/12/92	Pinal	1809	659		
Kelly #40	1/31/92	3/12/92	Pinal	1809	661	4/16/92	320798
Kelly #53	1/30/92	3/12/92	Pinal	1809	663	4/16/92	320799
Kelly #57	1/30/92	3/12/92	Pinal	1809	671	4/16/92	320800
Kelly #58	1/30/92	3/12/92	Pinal	1809	673	4/16/92	320801
Kelly #59	1/30/92	3/12/92	Pinal	1809	675	4/16/92	320802
Kelly #60	1/30/92	3/12/92	Pinal	1809	677	4/16/92	320803
Kelly #66	1/30/92	3/12/92	Pinal	1809	679	4/16/92	320804
Kelly #67	1/30/92	3/12/92	Pinal	1809	691	4/16/92	320805
Kelly #68	1/30/92	3/12/92	Pinal	1809	693	4/16/92	320806
Kelly #71	1/30/92	3/12/92	Pinal	1809	695	4/16/92	320807
Kelly #72	1/30/92	3/12/92	Pinal	1809	697	4/16/92	320808
Kelly #73	1/30/92	3/12/92	Pinal	1809	699	4/16/92	320809
Kelly #83	2/01/92	3/12/92	Pinal	1809	701	4/16/92	320810
Kelly #84	2/01/92	3/12/92	Pinal	1809	721	4/16/92	320811
Kelly #86	2/01/92	3/12/92	Pinal	1809	723	4/16/92	320812
Kelly #87	2/01/92	3/12/92	Pinal	1809	727	4/16/92	320813
Kelly #89	2/01/92	3/12/92	Pinal	1809	729	4/16/92	320814
Kelly #90	2/01/92	3/12/92	Pinal	1809	733	4/16/92	320815
Kelly #91	2/02/92	3/12/92	Pinal	1809	735	4/16/92	320816
Kelly #92	2/02/92	3/12/92	Pinal	1809	737	4/16/92	320817
			Gila	861	100	4/16/92	320818
Kelly #93	2/02/92	3/12/92	Pinal	1809	739		
			Gila	861	103	4/16/92	320819
			Pinal	1809	741		320838

RECEIVED
 B.L.M. AZ STATE OFFICE
 PHOENIX, ARIZONA
 AUG 21 8 46 AM '92

<u>Claim Name</u>	<u>Date Located</u>	<u>Date Recorded</u>	<u>Cty</u>	<u>Cty Record Dkt</u>	<u>Record Page</u>	<u>Date Filed BLM</u>	<u>BLM A MC Serial No.</u>
Kelly #94	2/02/92	3/12/92	Gila	861	106	4/16/92	320839
Kelly #95	2/02/92	3/12/92	Gila	861	109	4/16/92	320840
			Pinal	1809	743		
Kelly #96	2/02/92	3/12/92	Gila	861	112	4/16/92	320841
			Pinal	1809	745		
Kelly #97	2/02/92	3/12/92	Gila	861	115	4/16/92	320842
Kelly #98	2/02/92	3/12/92	Gila	861	118	4/16/92	320843
Kelly #99	2/02/92	3/12/92	Gila	861	121	4/16/92	320844
Kelly #100	2/04/92	3/12/92	Gila	861	124	4/16/92	320845
Kelly #101	10/31/92	12/14/92	Gila	892	489	1/19/93	325818
Kelly #103	10/31/92	12/14/92	Gila	892	495	1/19/93	325820
Kelly #104	10/31/92	12/14/92	Gila	892	498	1/19/93	325821
Kelly #105	10/31/92	12/14/92	Gila	892	501	1/19/93	325822
Kelly #106	10/31/92	12/14/92	Gila	892	504	1/19/93	325823
Kelly #107	10/31/92	12/14/92	Gila	892	507	1/19/93	325824
Kelly #112	10/31/92	12/14/92	Gila	892	522	1/19/93	325829
Kelly #113	10/31/92	12/14/92	Gila	892	525	1/19/93	325830
Kelly #114	10/31/92	12/14/92	Gila	892	528	1/19/93	325831
Kelly #115	10/31/92	12/14/92	Gila	892	531	1/19/93	325832
Kelly #120	11/9/92	12/14/92	Gila	892	546	1/19/93	325837
Kelly #121	11/9/92	12/14/92	Gila	892	549	1/19/93	325838
Kelly #122	11/9/92	12/14/92	Gila	892	552	1/19/93	325839
Kelly #123	11/9/92	12/14/92	Gila	892	555	1/19/93	325840
Kelly #124	11/9/92	12/14/92	Gila	892	558	1/19/93	325841
Kelly #125	11/8/92	12/14/92	Gila	892	561	1/19/93	325842
Kelly #126	11/8/92	12/14/92	Gila	892	564	1/19/93	325843
Kelly #127	11/8/92	12/14/92	Gila	892	567	1/19/93	325844
Kelly #128	11/8/92	12/14/92	Gila	892	570	1/19/93	325845
			Pinal	1874	047		
Kelly #129	11/8/92	12/14/92	Gila	892	573	1/19/93	325846
Kelly #130	11/8/92	12/14/92	Gila	892	576	1/19/93	325847
Kelly #131	11/8/92	12/14/92	Gila	892	579	1/19/93	325848
Kelly #132	11/7/92	12/14/92	Gila	892	582	1/19/93	325849
			Pinal	1874	049		
Kelly #133	11/7/92	12/14/92	Gila	892	585	1/19/93	325850
Kelly #134	11/7/92	12/14/92	Gila	892	588	1/19/93	325851
Kelly #135	11/7/92	12/14/92	Gila	892	591	1/19/93	325852
Kelly #136	11/7/92	12/14/92	Gila	892	594	1/19/93	325853
			Pinal	1874	051		
Kelly #137	11/7/92	12/14/92	Gila	892	597	1/19/93	325854
			Pinal	1874	053		
Kelly #138	11/7/92	12/14/92	Gila	892	600	1/19/93	325855

RECEIVED
 B.L.M. AZ STATE OFFICE
 PHOENIX, ARIZONA
 AUG 22 1993

Exhibit A

<u>Claim Name</u>	<u>Date Located</u>	<u>Date Recorded</u>	<u>Cty</u>	<u>Cty Record Dkt</u>	<u>Record Page</u>	<u>Date Filed BLM</u>	<u>BLM A MC Serial No.</u>
Kelly #139	11/7/92	12/14/92	Gila	892	601	1/19/93	325856
Kelly #140	11/7/92	12/14/92	Gila	892	604	1/19/93	325857
Kelly #141	11/7/92	12/14/92	Gila	892	607	1/19/93	325858
Kelly #142	11/7/92	12/14/92	Gila	892	610	1/19/93	325859
Kelly #143	11/7/92	12/14/92	Gila	892	613	1/19/93	325860
Kelly #144	11/7/92	12/14/92	Gila	892	616	1/19/93	325861
Kelly #145	11/7/92	12/14/92	Gila	892	619	1/19/93	325862
Kelly #146	11/7/92	12/14/92	Gila	892	622	1/19/93	325863
Kelly #147	11/7/92	12/14/92	Gila	892	625	1/19/93	325864
Kelly #148	11/6/92	12/14/92	Gila	892	628	1/19/93	325865
Kelly #149	11/6/92	12/14/92	Gila	892	631	1/19/93	325866
Kelly #150	11/6/92	12/14/92	Gila	892	634	1/19/93	325867
Kelly #151	7/30/93	8/23/93	Gila	93-635862		8/23/93	327254
Kelly #152	7/30/93	8/23/93	Gila	93-635863		8/23/93	327255
Kelly #153	7/30/93	8/23/93	Gila	93-635864		8/23/93	327256
Kelly #154	7/30/93	8/23/93	Pinal	1936	617		
			Gila	93-635865		8/23/93	327257
Kelly #155	7/30/93	8/23/93	Pinal	1936	619		
			Gila	93-635866		8/23/93	327258
Kelly #157	7/30/93	8/23/93	Pinal	1936	621		
Kelly #158	7/30/93	8/23/93	Pinal	1936	625	8/23/93	327260
			Gila	93-635861		8/23/93	327261
			Pinal	1936	627		
Kelly #159	7/30/93	8/23/93	Pinal	1936	629	8/23/93	327262
Kelly #160	7/30/93	8/23/93	Pinal	1936	631	8/23/93	327263
Kelly #161	7/30/93	8/23/93	Pinal	1936	633	8/23/93	327264
Kelly #162	7/30/93	8/23/93	Pinal	1936	635	8/23/93	327265
Kelly #163	7/30/93	8/23/93	Pinal	1936	637	8/23/93	327266

RECEIVED
 B.L.M. AZ STATE OFFICE
 2006 AUG 21 9:59
 PINAL COUNTY ARIZONA

GROUP VI: (Unpatented mining claims situated in Section 36, Township 1 North, Range 13 East; Section 31, Township 1 North, Range 14 East; Section 1, Township 1 South, Range 13 East; and Section 6, Township 1 South, Range 14 East, G&SR Mer.)

<u>Claim Name</u>	<u>Recorded Book/Docket</u>	<u>Page</u>	<u>BLM A MC Serial No.</u>
Lizard No. 27 (W½)	47	348	28018
Rejected No. 1	31	415	28020
Rejected No. 2	31	416	28019
Amended	52	374	
Rejected No. 3	53	184	28016
Rejected No. 4	493	569	97634

Exhibit A

<u>Claim Name</u>	<u>Recorded Book/Docket</u>	<u>Page</u>	<u>BLM A MC Serial No.</u>
Rejected No. 5	493	571	97635
Rejected No. 6	493	573	97636
Rejected No. 7	493	575	97637
Rejected No. 8	493	577	97638
Rejected No. 9	493	579	97639
Rejected No. 10	493	581	97640
Rejected No. 11	493	583	97641
Rejected No. 12	493	585	97642
Rejected No. 13	493	587	97643

GROUP VII: (Unpatented mining claims situated in Section 36, Township 1 North, Range 13 East, Gila County, G&SR Mer.)

<u>Claim Name</u>	<u>Location Date</u>	<u>Recorded Book</u>	<u>Page</u>	<u>BLM AMC Serial No.</u>
Overside	9/1/39	48	70	27989
Amended	6/17/59	102	43	
Amended	5/23/93	909	127	
Crown Point Ext. No. 1	6/17/59	102	37	27990
Amended	5/23/93	909	131	
Crown Point Ext. No. 2	6/17/59	102	38	27991
Amended	5/23/93	909	133	
Old Abe	9/1/39	48	70	27992
Amended	6/17/59	102	39	
Amended	5/23/93	909	124	
Old Abe No. 1	10/1/39	48	82	27993
Amended	6/17/59	102	41	
Amended	5/23/93	909	129	

RECEIVED
 B.L.M. AZ STATE OFFICE
 2006 AUG 21 A 9: 51
 PHOENIX, ARIZONA

GROUP VIII: (Unpatented mining claims situated in Section 36, Township 1 North, Range 13 East, G&SR Mer., Gila County)

<u>Claim Name</u>	<u>Location Date</u>	<u>Cty Record Book</u>	<u>Page</u>	<u>BLM A MC Serial No.</u>
Brewery	3/12/1892	4	145	39932
Amended	5/23/93	909	116	
Clipper	1/20/1906	1	286	39933
Amended	5/23/93	909	118	
Old Abe	9/1/39	48	70	39934
Amended	5/23/93	909	124	

Exhibit A

<u>Claim Name</u>	<u>Location Date</u>	<u>Cty Record Book</u>	<u>Page</u>	<u>BLM A MC Serial No.</u>
Thomas Jefferson	9/1/39	48	71	39935
Amended	5/23/93	909	120	
Blue Jay Fraction	11/21/42	48	357	39936
Amended	5/23/93	909	122	
Vat	11/25/59	112	344	39937

GROUP IX: (Unpatented mining claims situated in Section 36, Township 1 North, Range 13 East, G&SR Mer., Gila County)

<u>Claim Name</u>	<u>Location Date</u>	<u>Cty Record Book</u>	<u>Page</u>	<u>BLM A MC Serial No.</u>
Lost Knife #1	5/23/59	100	416	39938
Amended	3/17/68	230	418	
Lost Knife #2	10/28/59	108	133	39939
Amended	3/17/68	230	415	
Manganese Cap	5/06/65	176	507	39940
Amended	3/17/68	230	419	
Galena	5/06/65	176	508	39941
Amended	3/17/68	230	416	
Dew	6/1/68	237	635	39942
Lad	6/1/68	237	636	39943

RECEIVED
 B.L.M. AZ STATE OFFICE
 2006 AUG 21 A 9:51
 PHOENIX, ARIZONA

GROUP X: (Unpatented millsites situated in Section 23 and 26, Township 1 North, Range 13 East, G&SR Mer., Gila County)

<u>Claim Name</u>	<u>Date Located</u>	<u>Date Recorded</u>	<u>Cty Record Dkt</u>	<u>Page</u>	<u>Date Filed BLM</u>	<u>BLM A MC Serial No.</u>
Sick-A-More #1	6/16/93	8/23/93	93-635858		8/23/93	327251
Sick-A-More #2	6/16/93	8/23/93	93-635859		8/23/93	327252
Sick-A-More #3	6/16/93	8/23/93	93-635860		8/23/93	327253

GROUP XI: (Unpatented millsites situated in Sections 25, 26, 35 and 36, Township 1 North, Range 13 East; Section 31, Township 1 North, Range 14 East, Sections 1, 12, Township 1 South, Range 13 East; and Section 6, Township 1 South, Range 14 East, G&SR Mer., Gila and Pinal Counties)

<u>Claim Name</u>	<u>Date Located</u>	<u>Date Recorded</u>	<u>Cty</u>	<u>Cty Record Dkt</u>	<u>Page</u>	<u>Date Filed BLM</u>	<u>BLM A MC Serial No.</u>
Kosher #1	09/12/96	12/04/96	Gila	96-019602		12/03/96	342296
Kosher #2	09/12/96	12/04/96	Gila	96-019603		12/03/96	342297
Kosher #3	09/12/96	12/04/96	Gila	96-019604		12/03/96	342298
Kosher #4	09/12/96	12/04/96	Gila	96-019605		12/03/96	342299
Kosher #5	09/12/96	12/04/96	Gila	96-019606		12/03/96	342300
Kosher #6	09/12/96	12/04/96	Gila	96-019607		12/03/96	342301
Kosher #7	09/12/96	12/04/96	Gila	96-019608		12/03/96	342302
Kosher #8	09/12/96	12/04/96	Gila	96-019609		12/03/96	342303
Kosher #9	09/12/96	12/04/96	Gila	96-019610		12/03/96	342304
Kosher #10	09/12/96	12/04/96	Gila	96-019611		12/03/96	342305
Kosher #11	09/12/96	12/04/96	Gila	96-019612		12/03/96	342306
Kosher #12	09/12/96	12/04/96	Gila	96-019613		12/03/96	342307
Kosher #13	09/12/96	12/04/96	Gila	96-019614		12/03/96	342308
Kosher #14	09/12/96	12/04/96	Gila	96-019615		12/03/96	342309
Kosher #15	09/12/96	12/04/96	Gila	96-019616		12/03/96	342310
Kosher #16	09/12/96	12/04/96	Gila	96-019617		12/03/96	342311
Kosher #17	09/12/96	12/04/96	Gila	96-019618		12/03/96	342312
Kosher #18	09/12/96	12/04/96	Gila	96-019619		12/03/96	342313
Kosher #19	09/12/96	12/04/96	Gila	96-019620		12/03/96	342314
Kosher #20	09/12/96	12/04/96	Gila	96-019621		12/03/96	342315
Kosher #21	09/12/96	12/04/96	Gila	96-019622		12/03/96	342316
Kosher #22	09/12/96	12/04/96	Gila	96-019623		12/03/96	342317
Kosher #23	09/12/96	12/04/96	Gila	96-019624		12/03/96	342318
Kosher #23	09/12/96	12/04/96	Pinal	1996-040016		12/03/96	
Kosher #24	09/12/96	12/04/96	Gila	96-019625		12/03/96	342319
Kosher #25	09/12/96	12/04/96	Gila	96-019626		12/03/96	342320
Kosher #26	09/12/96	12/04/96	Gila	96-019627		12/03/96	342321
Kosher #27	09/12/96	12/04/96	Gila	96-019628		12/03/96	342322
Kosher #28	09/12/96	12/04/96	Gila	96-019629		12/03/96	342323
Kosher #29	09/12/96	12/04/96	Gila	96-019630		12/03/96	342324
Kosher #30	09/12/96	12/04/96	Gila	96-019631		12/03/96	342325
Kosher #31	09/12/96	12/04/96	Gila	96-019632		12/03/96	342326
Kosher #32	09/12/96	12/04/96	Pinal	1996-040017		12/03/96	342327
Kosher #33	09/12/96	12/04/96	Gila	96-019633		12/03/96	342328
Kosher #33	09/12/96	12/04/96	Pinal	1996-040018		12/03/96	
Kosher #34	09/12/96	12/04/96	Gila	96-019634		12/03/96	342329
Kosher #34	09/12/96	12/04/96	Pinal	1996-040019		12/03/96	

RECEIVED
 B.L.M. AZ STATE OFFICE
 PHOENIX, ARIZONA

<u>Claim Name</u>	<u>Date Located</u>	<u>Date Recorded</u>	<u>Cty</u>	<u>Cty Record Dkt</u>	<u>Page</u>	<u>Date Filed BLM</u>	<u>BLM A MC Serial No.</u>
Kosher #35	09/12/96	12/04/96	Gila	96-019635		12/03/96	342330
Kosher #36	09/12/96	12/04/96	Gila	96-019636		12/03/96	342331
Kosher #37	09/12/96	12/04/96	Gila	96-019637		12/03/96	342332
Kosher #38	09/12/96	12/04/96	Gila	96-019638		12/03/96	342333
Kosher #39	09/12/96	12/04/96	Gila	96-019639		12/03/96	342334
Kosher #40	09/12/96	12/04/96	Gila	96-019640		12/03/96	342335
Kosher #41	09/12/96	12/04/96	Gila	96-019641		12/03/96	342336
Kosher #42	09/12/96	12/04/96	Gila	96-019642		12/03/96	342337
Kosher #43	09/12/96	12/04/96	Gila	96-019643		12/03/96	342338
Kosher #44	09/12/96	12/04/96	Pinal	1996-040020		12/03/96	342339
Kosher #45	09/12/96	12/04/96	Pinal	1996-040021		12/03/96	342340
Kosher #46	09/12/96	12/04/96	Pinal	1996-040022		12/03/96	342341
Kosher #46	09/12/96	12/04/96	Gila	96-019644		12/03/96	
Kosher #47	09/12/96	12/04/96	Pinal	1996-040023		12/03/96	342342
Kosher #47	09/12/96	12/04/96	Gila	96-019645		12/03/96	
Kosher #48	09/12/96	12/04/96	Gila	96-019646		12/03/96	342343
Kosher #49	09/12/96	12/04/96	Gila	96-019647		12/03/96	342344
Kosher #50	09/12/96	12/04/96	Gila	96-019648		12/03/96	342345
Kosher #51	09/12/96	12/04/96	Gila	96-019649		12/03/96	342346
Kosher #52	09/12/96	12/04/96	Gila	96-019650		12/03/96	342347
Kosher #53	09/12/96	12/04/96	Gila	96-019651		12/03/96	342348
Kosher #54	09/12/96	12/04/96	Gila	96-019652		12/03/96	342349
Kosher #55	09/12/96	12/04/96	Gila	96-019653		12/03/96	342350
Kosher #56	09/12/96	12/04/96	Gila	96-019654		12/03/96	342351
Kosher #57	09/12/96	12/04/96	Pinal	1996-040024		12/03/96	342352
Kosher #58	09/12/96	12/04/96	Pinal	1996-040025		12/03/96	342353
Kosher #59	09/12/96	12/04/96	Pinal	1996-040026		12/03/96	342354
Kosher #60	09/12/96	12/04/96	Pinal	1996-040027		12/03/96	342355
Kosher #60	09/12/96	12/04/96	Gila	96-019655		12/03/96	
Kosher #61	09/12/96	12/04/96	Pinal	1996-040028		12/03/96	342356
Kosher #61	09/12/96	12/04/96	Gila	96-019656		12/03/96	
Kosher #62	09/12/96	12/04/96	Gila	96-019657		12/03/96	342357
Kosher #63	09/12/96	12/04/96	Gila	96-019658		12/03/96	342358
Kosher #64	09/12/96	12/04/96	Gila	96-019659		12/03/96	342359
Kosher #65	09/12/96	12/04/96	Gila	96-019660		12/03/96	342360
Kosher #66	09/12/96	12/04/96	Gila	96-019661		12/03/96	342361
Kosher #67	09/12/96	12/04/96	Gila	96-019662		12/03/96	342362
Kosher #68	09/12/96	12/04/96	Gila	96-019663		12/03/96	342363
Kosher #69	09/12/96	12/04/96	Pinal	1996-040029		12/03/96	342364
Kosher #70	09/12/96	12/04/96	Pinal	1996-040030		12/03/96	342365
Kosher #71	09/12/96	12/04/96	Pinal	1996-040031		12/03/96	342366
Kosher #72	09/12/96	12/04/96	Pinal	1996-040032		12/03/96	342367

2001 AUG 28
 PHOTO COPY
 ARIZONA

RECEIVED
 B.L.M. AZ STATE OFFICE

<u>Claim Name</u>	<u>Date Located</u>	<u>Date Recorded</u>	<u>Cty</u>	<u>Cty Record Dkt</u>	<u>Page</u>	<u>Date Filed BLM</u>	<u>BLM A MC Serial No.</u>
Kosher #73	09/12/96	12/04/96	Pinal	1996-040033		12/03/96	342368
Kosher #73	09/12/96	12/04/96	Gila	96-019664		12/03/96	
Kosher #74	09/12/96	12/04/96	Gila	96-019665		12/03/96	342369
Kosher #75	09/12/96	12/04/96	Gila	96-019666		12/03/96	342370
Kosher #76	09/12/96	12/04/96	Gila	96-019667		12/03/96	342371
Kosher #77	09/12/96	12/04/96	Gila	96-019668		12/03/96	342372
Kosher #78	09/12/96	12/04/96	Gila	96-019669		12/03/96	342373
Kosher #79	09/12/96	12/04/96	Gila	96-019670		12/03/96	342374
Kosher #80	09/12/96	12/04/96	Gila	96-019671		12/03/96	342375
Kosher #81	09/12/96	12/04/96	Pinal	1996-040034		12/03/96	342376
Kosher #82	09/12/96	12/04/96	Pinal	1996-040035		12/03/96	342377
Kosher #83	09/12/96	12/04/96	Pinal	1996-040036		12/03/96	342378
Kosher #84	09/12/96	12/04/96	Pinal	1996-040037		12/03/96	342379
Kosher #84	09/12/96	12/04/96	Gila	96-019672		12/03/96	
Kosher #85	09/12/96	12/04/96	Pinal	1996-040038		12/03/96	342380
Kosher #85	09/12/96	12/04/96	Gila	96-019673		12/03/96	
Kosher #86	09/12/96	12/04/96	Gila	96-019674		12/03/96	342381
Kosher #87	09/12/96	12/04/96	Gila	96-019675		12/03/96	342382
Kosher #88	09/12/96	12/04/96	Gila	96-019676		12/03/96	342383
Kosher #89	09/12/96	12/04/96	Gila	96-019677		12/03/96	342384
Kosher #90	09/12/96	12/04/96	Gila	96-019678		12/03/96	342385
Kosher #91	09/12/96	12/04/96	Gila	96-019679		12/03/96	342386
Kosher #92	09/12/96	12/04/96	Gila	96-019680		12/03/96	342387
Kosher #93	09/13/96	12/04/96	Pinal	1996-040039		12/03/96	342388
Kosher #94	09/13/96	12/04/96	Pinal	1996-040040		12/03/96	342389
Kosher #95	09/13/96	12/04/96	Pinal	1996-040041		12/03/96	342390
Kosher #96	09/13/96	12/04/96	Pinal	1996-040042		12/03/96	342391
Kosher #97	09/13/96	12/04/96	Pinal	1996-040043		12/03/96	342392
Kosher #97	09/13/96	12/04/96	Gila	96-019681		12/03/96	
Kosher #98	09/13/96	12/04/96	Pinal	1996-040044		12/03/96	342393
Kosher #98	09/13/96	12/04/96	Gila	96-019682		12/03/96	
Kosher #99	09/13/96	12/04/96	Gila	96-019683		12/03/96	342394
Kosher #100	09/13/96	12/04/96	Gila	96-019684		12/03/96	342395
Kosher #101	09/13/96	12/04/96	Gila	96-019685		12/03/96	342396
Kosher #102	09/13/96	12/04/96	Gila	96-019686		12/03/96	342397
Kosher #103	09/13/96	12/04/96	Gila	96-019687		12/03/96	342398
Kosher #104	09/13/96	12/04/96	Gila	96-019688		12/03/96	342399
Kosher #105	09/13/96	12/04/96	Gila	96-019689		12/03/96	342400
Kosher #106	09/13/96	12/04/96	Gila	96-019690		12/03/96	342401
Kosher #107	09/13/96	12/04/96	Pinal	1996-040045		12/03/96	342402
Kosher #108	09/13/96	12/04/96	Pinal	1996-040046		12/03/96	342403
Kosher #109	09/13/96	12/04/96	Pinal	1996-040047		12/03/96	342404

RECEIVED
 B.L.M. AZ STATE OFFICE
 JULY AUG 2 1996
 PHOENIX, ARIZONA

<u>Claim Name</u>	<u>Date Located</u>	<u>Date Recorded</u>	<u>Cty</u>	<u>Cty Record Dkt</u>	<u>Page</u>	<u>Date Filed BLM</u>	<u>BLM A MC Serial No.</u>
Kosher #110	09/13/96	12/04/96	Pinal	1996-040048		12/03/96	342405
Kosher #111	09/13/96	12/04/96	Pinal	1996-040049		12/03/96	342406
Kosher #112	09/13/96	12/04/96	Pinal	1996-040050		12/03/96	342407
Kosher #112	09/13/96	12/04/96	Gila	96-019691		12/03/96	
Kosher #113	09/13/96	12/04/96	Pinal	1996-040051		12/03/96	342408
Kosher #113	09/13/96	12/04/96	Gila	96-019692		12/03/96	
Kosher #114	09/13/96	12/04/96	Gila	96-019693		12/03/96	342409
Kosher #115	09/13/96	12/04/96	Gila	96-019694		12/03/96	342410
Kosher #116	09/13/96	12/04/96	Gila	96-019695		12/03/96	342411
Kosher #117	09/13/96	12/04/96	Gila	96-019696		12/03/96	342412
Kosher #118	09/13/96	12/04/96	Gila	96-019697		12/03/96	342413
Kosher #119	09/13/96	12/04/96	Gila	96-019698		12/03/96	342414
Kosher #120	09/13/96	12/04/96	Gila	96-019699		12/03/96	342415
Kosher #121	09/13/96	12/04/96	Gila	96-019700		12/03/96	342416
Kosher #122	09/13/96	12/04/96	Pinal	1996-040052		12/03/96	342417
Kosher #123	09/13/96	12/04/96	Pinal	1996-040053		12/03/96	342418
Kosher #124	09/13/96	12/04/96	Pinal	1996-040054		12/03/96	342419
Kosher #125	09/13/96	12/04/96	Pinal	1996-040055		12/03/96	342420
Kosher #126	09/13/96	12/04/96	Pinal	1996-040056		12/03/96	342421
Kosher #127	09/13/96	12/04/96	Pinal	1996-040057		12/03/96	342422
Kosher #127	09/13/96	12/04/96	Gila	96-019701		12/03/96	
Kosher #128	09/13/96	12/04/96	Pinal	1996-040058		12/03/96	342423
Kosher #128	09/13/96	12/04/96	Gila	96-019702		12/03/96	
Kosher #129	09/13/96	12/04/96	Gila	96-019703		12/03/96	342424
Kosher #130	09/13/96	12/04/96	Gila	96-019704		12/03/96	342425
Kosher #131	09/13/96	12/04/96	Gila	96-019705		12/03/96	342426
Kosher #132	09/13/96	12/04/96	Gila	96-019706		12/03/96	342427
Kosher #133	09/13/96	12/04/96	Gila	96-019707		12/03/96	342428
Kosher #134	09/13/96	12/04/96	Gila	96-019708		12/03/96	342429
Kosher #135	09/13/96	12/04/96	Gila	96-019709		12/03/96	342430
Kosher #136	09/13/96	12/04/96	Gila	96-019710		12/03/96	342431
Kosher #137	09/13/96	12/04/96	Gila	96-019711		12/03/96	342432
Kosher #138	09/13/96	12/04/96	Pinal	1996-040059		12/03/96	342433
Kosher #139	09/13/96	12/04/96	Pinal	1996-040060		12/03/96	342434
Kosher #140	09/13/96	12/04/96	Pinal	1996-040061		12/03/96	342435
Kosher #141	09/13/96	12/04/96	Pinal	1996-040062		12/03/96	342436
Kosher #142	09/13/96	12/04/96	Pinal	1996-040063		12/03/96	342437
Kosher #143	09/13/96	12/04/96	Pinal	1996-040064		12/03/96	342438
Kosher #144	09/13/96	12/04/96	Pinal	1996-040065		12/03/96	342439
Kosher #144	09/13/96	12/04/96	Gila	1996-019712		12/03/96	
Kosher #145	09/13/96	12/04/96	Pinal	1996-040066		12/03/96	342440
Kosher #145	09/13/96	12/04/96	Gila	1996-019713		12/03/96	

RECEIVED
 B.L.M. AZ STATE OFFICE
 2006 AUG 21 A 9 54
 PHOENIX ARIZONA

Exhibit A

<u>Claim Name</u>	<u>Date Located</u>	<u>Date Recorded</u>	<u>Cty</u>	<u>Cty Record Dkt</u>	<u>Page</u>	<u>Date Filed BLM</u>	<u>BLM A MC Serial No.</u>
Kosher #146	09/13/96	12/04/96	Gila	1996-019714		12/03/96	342441
Kosher #147	09/13/96	12/04/96	Gila	1996-019715		12/03/96	342442
Kosher #148	09/13/96	12/04/96	Gila	1996-019716		12/03/96	342443
Kosher #149	09/13/96	12/04/96	Gila	1996-019717		12/03/96	342444
Kosher #150	09/13/96	12/04/96	Gila	1996-019718		12/03/96	342445
Kosher #151	09/13/96	12/04/96	Gila	1996-019719		12/03/96	342446
Kosher #152	09/13/96	12/04/96	Gila	1996-019720		12/03/96	342447
Kosher #153	09/13/96	12/04/96	Gila	1996-019721		12/03/96	342448
Kosher #154	09/13/96	12/04/96	Gila	1996-019722		12/03/96	342449
Kosher #155	09/13/96	12/04/96	Gila	1996-019723		12/03/96	342450
Kosher #156	09/13/96	12/04/96	Pinal	1996-040067		12/03/96	342451
Kosher #157	09/13/96	12/04/96	Pinal	1996-040068		12/03/96	342452
Kosher #158	09/13/96	12/04/96	Pinal	1996-040069		12/03/96	342453
Kosher #159	09/13/96	12/04/96	Pinal	1996-040070		12/03/96	342454
Kosher #160	09/13/96	12/04/96	Pinal	1996-040071		12/03/96	342455
Kosher #161	09/14/96	12/04/96	Pinal	1996-040072		12/03/96	342456
Kosher #162	09/14/96	12/04/96	Pinal	1996-040073		12/03/96	342457
Kosher #163	09/14/96	12/04/96	Pinal	1996-040074		12/03/96	342458
Kosher #163	09/14/96	12/04/96	Gila	1996-019724		12/03/96	342459
Kosher #164	09/14/96	12/04/96	Pinal	1996-040075		12/03/96	342460
Kosher #164	09/14/96	12/04/96	Gila	1996-019725		12/03/96	342461
Kosher #165	09/14/96	12/04/96	Gila	1996-019726		12/03/96	342462
Kosher #166	09/14/96	12/04/96	Gila	1996-019727		12/03/96	342463
Kosher #167	09/14/96	12/04/96	Gila	1996-019728		12/03/96	342464
Kosher #168	09/14/96	12/04/96	Gila	1996-019729		12/03/96	342465
Kosher #169	09/14/96	12/04/96	Gila	1996-019730		12/03/96	342466
Kosher #170	09/14/96	12/04/96	Gila	1996-019731		12/03/96	342467
Kosher #171	09/14/96	12/04/96	Gila	1996-019732		12/03/96	342468
Kosher #172	09/14/96	12/04/96	Gila	1996-019733		12/03/96	342469
Kosher #173	09/14/96	12/04/96	Gila	1996-019734		12/03/96	342470
Kosher #174	09/14/96	12/04/96	Pinal	1996-040076		12/03/96	342471
Kosher #175	09/14/96	12/04/96	Pinal	1996-040077		12/03/96	342472
Kosher #176	09/14/96	12/04/96	Pinal	1996-040078		12/03/96	342473
Kosher #177	09/14/96	12/04/96	Pinal	1996-040079		12/03/96	342474
Kosher #178	09/14/96	12/04/96	Pinal	1996-040080		12/03/96	342475
Kosher #179	09/14/96	12/04/96	Pinal	1996-040081		12/03/96	342476
Kosher #180	09/14/96	12/04/96	Pinal	1996-040082		12/03/96	342477
Kosher #181	09/14/96	12/04/96	Pinal	1996-040083		12/03/96	342478
Kosher #182	09/14/96	12/04/96	Pinal	1996-040084		12/03/96	342479
Kosher #182	09/14/96	12/04/96	Gila	1996-019735		12/03/96	342480
Kosher #183	09/14/96	12/04/96	Pinal	1996-040085		12/03/96	342481
Kosher #183	09/14/96	12/04/96	Gila	1996-019736		12/03/96	342482

RECEIVED
 B.L.M. AZ STATE OFFICE
 PHOENIX, ARIZONA
 1996 AUG 21 9:59 AM

<u>Claim Name</u>	<u>Date Located</u>	<u>Date Recorded</u>	<u>Cty</u>	<u>Cty Record Dkt</u>	<u>Page</u>	<u>Date Filed BLM</u>	<u>BLM A MC Serial No.</u>
Kosher #184	09/14/96	12/04/96	Gila	1996-019737		12/03/96	342479
Kosher #185	09/14/96	12/04/96	Gila	1996-019738		12/03/96	342480
Kosher #186	09/14/96	12/04/96	Pinal	1996-040086		12/03/96	342481
Kosher #187	09/14/96	12/04/96	Pinal	1996-040087		12/03/96	342482
Kosher #188	09/14/96	12/04/96	Pinal	1996-040088		12/03/96	342483
Kosher #189	09/14/96	12/04/96	Pinal	1996-040089		12/03/96	342484
Kosher #190	09/14/96	12/04/96	Pinal	1996-040090		12/03/96	342485
Kosher #191	09/14/96	12/04/96	Pinal	1996-040091		12/03/96	342486
Kosher #192	09/14/96	12/04/96	Pinal	1996-040092		12/03/96	342487
Kosher #193	09/14/96	12/04/96	Pinal	1996-040093		12/03/96	342488
Kosher #193	09/14/96	12/04/96	Gila	1996-019739		12/03/96	
Kosher #194	09/14/96	12/04/96	Pinal	1996-040094		12/03/96	342489
Kosher #194	09/14/96	12/04/96	Gila	1996-019740		12/03/96	
Kosher #195	09/14/96	12/04/96	Gila	1996-019741		12/03/96	342490
Kosher #196	09/14/96	12/04/96	Gila	1996-019742		12/03/96	342491
Kosher #197	09/14/96	12/04/96	Pinal	1996-040095		12/03/96	342492
Kosher #198	09/14/96	12/04/96	Pinal	1996-040096		12/03/96	342493
Kosher #199	09/14/96	12/04/96	Pinal	1996-040097		12/03/96	342494
Kosher #200	09/14/96	12/04/96	Pinal	1996-040098		12/03/96	342495
Kosher #201	09/14/96	12/04/96	Pinal	1996-040099		12/03/96	342496
Kosher #202	09/14/96	12/04/96	Pinal	1996-040100		12/03/96	342497
Kosher #203	09/14/96	12/04/96	Pinal	1996-040101		12/03/96	342498
Kosher #204	09/14/96	12/04/96	Pinal	1996-040102		12/03/96	342499
Kosher #205	09/14/96	12/04/96	Pinal	1996-040103		12/03/96	342500
Kosher #205	09/14/97	12/04/96	Gila	1996-019743		12/03/96	342501
Kosher #206	09/14/97	12/04/96	Gila	1996-019744		12/03/96	342502
Kosher #207	09/14/96	12/04/96	Pinal	1996-040104		12/03/96	342503
Kosher #208	09/14/96	12/04/96	Pinal	1996-040105		12/03/96	342504
Kosher #209	09/14/96	12/04/96	Pinal	1996-040106		12/03/96	342505
Kosher #210	09/14/96	12/04/96	Pinal	1996-040107		12/03/96	342506
Kosher #211	09/14/96	12/04/96	Pinal	1996-040108		12/03/96	342507
Kosher #211	09/14/96	12/04/96	Gila	1996-019745		12/03/96	342508
Kosher #212	09/14/96	12/04/96	Gila	1996-019746		12/03/96	342509
Kosher #213	09/14/96	12/04/96	Gila	1996-019747		12/03/96	342510
Kosher #214	09/14/96	12/04/96	Gila	1996-019748		12/03/96	342511
Kosher #215	09/14/96	12/04/96	Gila	1996-019749		12/03/96	342512
Kosher #216	09/14/96	12/04/96	Gila	1996-019750		12/03/96	342513
Kosher #217	09/14/96	12/04/96	Gila	1996-019751		12/03/96	342514
Kosher #218	09/14/96	12/04/96	Gila	1996-019752		12/03/96	356448
Kosher #219	09/14/96	12/04/96	Gila	1996-019753		12/03/96	356449
Kosher #220	06/28/02	07/24/02	Pinal	2002-039180		07/25/02	
Kosher #221	06/28/02	07/24/02	Pinal	2002-039181		07/25/02	

PHOENIX, ARIZONA

RECEIVED
BLM, AZ STATE OFFICE
AUG 29 10 51 AM '96

<u>Claim Name</u>	<u>Date Located</u>	<u>Date Recorded</u>	<u>Cty</u>	<u>Cty Record Dkt</u>	<u>Page</u>	<u>Date Filed BLM</u>	<u>BLM A MC Serial No.</u>
Kosher #222	06/28/02	07/24/02	Pinal	2002-039182		07/25/02	356450
Kosher #223	06/28/02	07/24/02	Pinal	2002-039183		07/25/02	356451
Kosher #224	06/28/02	07/24/02	Pinal	2002-039184		07/25/02	356452
Kosher #225	09/07/05	10/11/05	Pinal	2005-137450		09/08/05	367050
Kosher #226	09/07/05	10/11/05	Pinal	2005-137451		09/08/05	367051
Kosher #227	09/07/05	10/11/05	Pinal	2005-137449		09/08/05	367052
Kosher #228	09/07/05	10/11/05	Pinal	2005-137448		09/08/05	367053
Kosher #229	09/07/05	10/11/05	Pinal	2005-137447		09/08/05	367054

GROUP XII: (Unpatented mining claims situated in Section 1, Township 1 South, Range 13 East and Section 6, Township 1 South, Range 14 East, G&SR Mer., Gila County)

<u>Claim Name</u>	<u>Date Located</u>	<u>Date Recorded</u>	<u>Cty</u>	<u>Cty Record Dkt</u>	<u>Page</u>	<u>Date Filed BLM</u>	<u>BLM A MC Serial No.</u>
RJD #1	12/5/97	2/27/98	Gila	1998	2760	3/2/98	349780
RJD #2	12/5/97	2/27/98	Gila	1998	2761	3/2/98	349781
RJD #4	5/17/98	6/5/98	Gila	1998	8633	7/9/98	350333

PHOENIX, ARIZONA

RECEIVED
BLM. AZ STATE OFFICE
AUG 21 A 9:51

United States Department of the Interior
Bureau of Land Management
 BUSINESS & SUPPORT SVCS DIV
 ONE N CENTRAL AVE
 PHOENIX, AZ 85004 -2203
 Phone: (602) 417-9200

Receipt

No: 1339437

Transaction #: 1384612	ENTERED INTO COMPUTER
Date of Transaction: 08/21/2006	
CUSTOMER: DECONCINI MCDONALD 2525 E BROADWAY SUITE 200 TUCSON, AZ 85716	

LINE #	QTY	DESCRIPTION	REMARKS	UNIT PRICE	TOTAL
1	1.00	LOCATABLE MINERALS / MINING CLAIMS-NOT NEW-UNADJUD, ONE AUTH NO. ONLY / MINING CLAIM MONEY RECEIVED (455) CASES: AMC298647/\$61750.00	MAINT 2007 (494)	- n/a -	61750.00
TOTAL:					\$61,750.00

PAYMENT INFORMATION			
1	AMOUNT:	\$61,750.00	POSTMARKED: 08/18/2006
	TYPE:	CHECK	RECEIVED: 08/21/2006
	CHECK NO:	7432	
	NAME:	CARLOTTA COPPER COMPANY 1306 LIVE OAK STREET P.O. BOX 1009 MIAMI AZ 85539	

REMARKS

This receipt was generated by the automated BLM Collections and Billing System and is a paper representation of a portion of the official electronic record contained therein.

Message:

494 ROWS RETRIEVED

CBS Export Results Report

Include Resolved Records

Record Status

- Error Records (E/M/I)
- Accepted Records (A/W)
- "On Hold" Records (H)
- All Records (for s/n or receipt nr)
- Exported, No Results From CBS
- New (not yet exported)

Search Criteria

Enter export Date (mm/dd/yyyy) ALL
 Serial Number match (optional)
 Receipt Nr (optional) 1339437
 Export Nr (exclusive)
 LR2000 User (defaults to login) ALL

Responsible Area (Errors Only)

- User (U,X)
- Programmer (P,X)
- All (U,P,X)

[User Guide](#)

	Resend?	Export Nr	A/D	Serial Nr	Mult	Code	\$ Amount	Remarks	Receipt Nr	LR2000 User	#Msg	Resolved?	OK	Stat
1	<input type="checkbox"/>	1032407	A	AMC298647		582	125.00	2007	1339437	REBERT	1	<input type="checkbox"/>		A

United States Department of the Interior
 Bureau of Land Management
 BUSINESS & SUPPORT SVCS DIV
 ONE N CENTRAL AVE
 PHOENIX, AZ 85004 -2203
 Phone: (602) 417-9200

Receipt

No: 1325292

Transaction #: 1370211	
Date of Transaction: 08/01/2006	
CUSTOMER:	BHPBILLITON 1360 POST OAK BLVD #150 HOUSTON, TX 77056

LINE #	QTY	DESCRIPTION	REMARKS	UNIT PRICE	TOTAL
1	1.00	LOCATABLE MINERALS / MINING CLAIMS-NOT NEW-UNADJUD, ONE AUTH NO. ONLY / MINING CLAIM MONEY RECEIVED (455) CASES: AMC7735/\$34250.00	MAINT 2007 (274)	- n/a -	34250.00
TOTAL:					\$34,250.00

PAYMENT INFORMATION			
1	AMOUNT:	\$34,250.00	POSTMARKED: N/A
	TYPE:	CHECK	RECEIVED: 08/01/2006
	CHECK NO:	0000107371	
	NAME:	BHPBILLITON 1360 POST OAK BLVD #150 HOUSTON TX 77056	

REMARKS

This receipt was generated by the automated BLM Collections and Billing System and is a paper representation of a portion of the official electronic record contained therein.

LEAD FILES

AMC 7735	142565
AMC 27738	215329
AMC 35792	319065
AMC 40735	327204
AMC 97634	364145
AMC 129535	370110
AMC 138512	

ENTERED by P Brown
 per MC Export Reports
 8/2/06

Base Metals



BHP Copper Inc.
PO Box 100
Miami, AZ 85539
Tel: 928-473-6200
Fax: 928-473-6387
bhpbilliton.com

1 August 2006

U. S. Department of the Interior
Bureau of Land Management
One N. Central Avenue
Phoenix, AZ 85004

RECEIVED
B.L.M. AZ STATE OFFICE
2006 AUG - 1 A 9: 19
PHOENIX, ARIZONA

Dear Sir:

The final Rule as published in the Federal Register implements provisions of the Interior Department and related agencies' Appropriations Act of 1993 (the "Act") that requires an annual rental fee of \$125.00 for each mining claim and site located and held under the General Mining Law of 1872.

The Omnibus Budget Reconciliation Act of 1993 requires a \$30.00 location fee (for new claims) and a \$125.00 maintenance fee for each mining claim. The fee requirements apply to the assessment year 1995-1996 and remains in effect through the year 2006-2007.

Therefore, BHP Billiton, BHP Copper Inc., Pinto Valley Operations (fka Magma Copper Company) submits a check payable to the Bureau of Land Management in the amount of \$34,250.00 for 274 unpatented mining claims and mill sites which represents \$125.00 per claim as rental fee as shown on Exhibit "A", attached hereto and made a part hereof.

Sincerely,

A handwritten signature in black ink that reads "Robert Krohn".

Robert Krohn
Project Director

cc: file

MAINTENANCE FEE
2006-2007 ASSESSMENT YEAR

BHP Billiton
BHP Copper Inc.
Pinto Valley Operations

Exhibit "A"

PHOENIX, ARIZONA

2006 AUG - 1 A 9: 19

RECEIVED
BLM. AZ STATE OFFICE

<u>BLM Serial Number</u>	<u>Name</u>	<u>Docket</u>	<u>Book</u>	<u>Page</u>
AMC 7735	Mary 1	426		246
AMC 7736	Mary 2	426		247
AMC 7737	Mary 3	426		248
AMC 7738	Mary 4	426		249
AMC 7739	Mary 5	426		250
AMC 7740	Mary 6	426		251
AMC 27738	Cowboy No. 1		46	15
	Amended		42	127
AMC 27739	Cowboy No. 2		46	16
	Amended		42	128
AMC 27740	Cowboy No. 3		46	17
	Amended		42	129
AMC 27741	Rita		47	150
AMC 27742	Copper Site		27	43
	Amended		42	124
AMC 27743	Pine Tree		20	16
	Amended		42	126
AMC 27744	Copper Bottom No. 3		43	416
	Amended		42	122
AMC 27745	Copper Bottom No. 4		43	417
	Amended		42	123
AMC 27746	Pinon		47	149
AMC 27747	Hammer		47	147
AMC 27748	Joan		47	148
AMC 27749	Southern Cross		47	151
AMC 27750	Midnight Test		27	226
	Amended		42	125
AMC 27751	Copper Bottom No. 1		43	414
	Amended		42	195
AMC 27752	Copper Bottom No. 6		43	419
	Amended		42	194
AMC 27753	Copper Bottom No. 8		47	385
AMC 27754	Copper Bottom No. 9		47	386
AMC 27755	Copper Bottom No. 10		47	387
AMC 27756	Hill No. 1	280		9
AMC 27757	Hill No. 2	280		10
AMC 27758	Hill No. 3	280		11
AMC 27759	Hill No. 4	280		12
AMC 27760	Hill No. 5	280		13
AMC 27761	Hill No. 6	280		14
AMC 27762	Hill No. 7	280		15

3/5

**BLM Serial
Number**

<u>Number</u>	<u>Name</u>	<u>Docket</u>	<u>Book</u>	<u>Page</u>
AMC 27763	Hill No. 8	280		16
AMC 27764	Hill No. 9	280		17
AMC 27765	Hill No. 10	280		18
AMC 27798	Skunk 1	343		203
AMC 27799	Skunk 2	343		204
AMC 27800	Skunk 3	343		205
AMC 27801	Rita No. 15	173		540
AMC 27802	Sunrise		48	35
AMC 27803	Limestone #1		49	150
AMC 27804	Limestone #2		49	150
AMC 27805	Limestone #3		49	151
AMC 27806	Limestone #4	154		638
AMC 27807	Limestone No. 5	154		639
AMC 27817	Ash 16	325		57
AMC 27882	Ash 95	325		122
AMC 27987	Baseline No. 1	284		856
AMC 27988	Baseline No. 2	284		857
AMC 27994	Tunnel	10		502
AMC 27995	Fly No. 1	157		230
AMC 27996	Fly No. 2	157		231
AMC 27997	Fly No. 3	157		232
AMC 27998	Fly No. 4	157		233
AMC 27999	Fly No. 5	157		234
AMC 28000	Fly No. 6	157		235
AMC 28001	Fly No. 7	157		236
AMC 28002	Fly No. 8	157		237
AMC 28003	Fly No. 9	157		238
AMC 28004	Fly No. 10	157		239
AMC 28005	Fly No. 11	157		240
AMC 28006	Fly No. 12	157		241
AMC 28007	Fly No. 13	157		242
AMC 28008	Blue Bird #4		47	415
AMC 28009	Conquistador No. 1 Amended		48 49	247 305
AMC 28010	Arizona No. 23 Amended		48 49	107 304
AMC 28011	Arizona No. 24 Amended		48 49	107 305
AMC 28012	Black Eagle #2	107		223
AMC 28013	Gold Coin	154		449
AMC 28014	Black Owl		43	614
AMC 28015	White Owl		43	613
AMC 28017	Lizzard #26 Amended		47	347 81
AMC 28018	Lizzard #27		11	348
AMC 28023	Peak No. 3	333		331
AMC 28025	Peak No. 7	333		333
AMC 28026	Peak NO. 8	333		334
AMC 28027	Peak No. 9	335		703
AMC 28028	Peak No. 10			704

RECEIVED
 B.L.M. AZ STATE OFFICE
 2006 AUG - 1 A 9 19
 PHOENIX, ARIZONA

2/6/50

**BLM Serial
Number**

Name

Docket

Book

Page

BLM Serial Number	Name	Docket	Book	Page
AMC 28031	Peak No. 14	367		606
AMC 28032	Peak No. 15	367		607
AMC 28033	Peak No. 17	367		608
AMC 28036	Peak No. 22	390		9
AMC 28037	Peak No. 24	402		700
AMC 28038	Peak 25	405		974
AMC 28040	Peak 28	414		719
AMC 28041	Key	312		587
AMC 28042	Key No. 1	312		588
AMC 28043	November Re-located		50	7
AMC 28044	October		50	8
AMC 28045	Cities No. 1	290		871
AMC 28046	Cities No. 2	290		872
AMC 28047	Cities No. 3	290		873
AMC 28048	Cities No. 4	290		874
AMC 28049	Cities No. 5	290		875
AMC 28050	Cities No. 6	290		876
AMC 28051	Cities No. 7	290		877
AMC 28052	Cities No. 8	290		878
AMC 28053	Cities No. 9	290		879
AMC 28054	Cities No. 10	290		880
AMC 28055	Cities No. 11	290		881
AMC 28056	Cities No. 12	290		882
AMC 28057	Cities No. 13	290		883
AMC 28058	Evening Star		39	356
AMC 28059	Zee No.2	284		855
AMC 35792	Quartz Site (A)	466		191
AMC 35793	Quartz Site No. 2 (A)	466		190
AMC 35794	Quartz Site No. 3 (A)	466		189
AMC 35800	Quartz Site No. 9 (A)	466		183
AMC 35801	Quartz Site No. 10 (A)	466		182
AMC 35806	Quartz Site No. 15 (A)	466		177
AMC 35807	Quartz Site No. 16 (A)	466		176
AMC 35808	Quartz Site No. 17 (A)	466		175
AMC 35809	Quartz Site No. 18 (A)	466		174
AMC 35810	Quartz Site No. 19 (A)	466		173
AMC 35811	Quartz Site No. 20 (A)	466		172
AMC 35812	Quartz Site No. 21 (A)	466		171
AMC 35813	Quartz Site No. 22 (A)	466		170
AMC 35814	Quartz Site No. 23 (A)	466		169
AMC 35815	Quartz Site No. 24 (A)	466		168
AMC 35816	Quartz Site No. 25 (A)	466		167
AMC 35820	Quartz Site #28 (A)	466		165
AMC 35821	Silver Bell (A)	466		192
AMC 35824	Janie No. 1 (A)	466		194
AMC 35825	Janie No. 2 (A)	466		195
AMC 35830	Copper Bottom #2 (A)	466		202
AMC 35831	Copper Bottom #5 (A)	466		215
AMC 35832	Copper Bottom #7 (A)	466		201

RECEIVED
 B.L.M. AZ STATE OFFICE
 2006 AUG - 1
 PHOENIX, ARIZONA

m/a

BLM Serial

<u>Number</u>	<u>Name</u>	<u>Docket</u>	<u>Book</u>	<u>Page</u>
AMC 35833	Copper Bottom #11 (A)	466		216
AMC 35834	Copper Bottom #12 (A)	466		217
AMC 35835	Copper Bottom #13 (A)	466		218
AMC 40744	East Water	469		458
AMC 97644	Peak 34	493		567
AMC 129535	Peak 94	534		775
AMC 138512	K1	542		700
AMC 138513	K2	542		702
AMC 138514	K3	542		704
AMC 138515	K4	542		706
AMC 138516	K5	542		708
AMC 138517	K6	542		710
AMC 138518	K7	542		712
AMC 138519	K8	542		714
AMC 138520	K9	542		716
AMC 138521	K10	542		718
AMC 138522	K11	542		720
AMC 138523	K12	542		722
AMC 138524	K13	542		724
AMC 138525	K14	542		726
AMC 138526	K15	542		728
AMC 138527	K16	542		730
AMC 138528	K17	542		732
AMC 138529	K18	542		734
AMC 138530	K19	542		736
AMC 138531	K20	542		738
AMC 138532	K21	542		740
AMC 138533	K22	542		742
AMC 138534	K23	542		744
AMC 138535	K24	542		746
AMC 138536	K25	542		748
AMC 138537	K26	542		750
AMC 138538	K27	542		752
AMC 138539	K28	542		754
AMC 138540	K29	542		756
AMC 138541	K30	542		758
AMC 138542	K31	542		760
AMC 138543	K32	542		762
AMC 138544	K33	542		764
AMC 138545	K34	542		766
AMC 138546	K35	542		768
AMC 142565	M1	549		363
AMC 215329	D1	606		157
AMC 215330	D2	606		159
AMC 215331	D3	606		161
AMC 215332	D4	606		163
AMC 215333	D5	606		165
AMC 215334	D6	606		167
AMC 215335	D7	606		169
AMC 215336	D8	606		171

3

35

2

RECEIVED
 BLM, AZ STATE OFFICE
 2006 AUG - 1 A 9 19
 PHOENIX, ARIZONA

50/50

**BLM Serial
Number**

Name

Docket

Book

Page

BLM Serial Number	Name	Docket	Book	Page
AMC 215337	D9	606		173
AMC 215338	D10	606		175
AMC 215339	D11	606		177
AMC 215340	D12	606		179
AMC 215341	D13	606		181
AMC 215342	D14	606		183
AMC 215343	D15	606		185
AMC 215344	D16	606		187
AMC 215345	D17	606		189
AMC 319065	Hill No. 11	855		828
AMC 319066	Hill No. 12	855		830
AMC 319067	Hill No. 13	855		832
AMC 327204	P1	93-634671		
AMC 327205	P2	93-634672		
AMC 327206	P3	93-634673		
AMC 327207	P4	93-634674		
AMC 327208	P5	93-634675		
AMC 327209	P6	93-634676		
AMC 327210	P7	93-634677		
AMC 327211	P8	93-634678		
AMC 327212	P9	93-634679		
AMC 327213	P10	93-634680		
AMC 327214	P11	93-634681		
AMC 327215	P12	93-634682		
AMC 327216	P13	93-634683		
AMC 327217	P14	93-634684		
AMC 327218	P15	93-634685		
AMC 327219	P16	93-634686		
AMC 327220	P17	93-634687		
AMC 327221	P18	93-634688		
AMC 364145	E-1	2005-000510		
AMC 364146	E-2	2005-000511		
AMC 364147	E-3	2005-000512		
AMC 364148	E-4	2005-000513		
AMC 370110	RJ #1	2006-003905		
AMC 370111	RJ #2	2006-003906		
AMC 370112	RJ #3	2006-003907		
AMC 370113	RJ #4	2006-003908		
AMC 370114	RJ #5	2006-003909		
AMC 370115	RJ #6	2006-003910		
AMC 370116	RJ #7	2006-003911		
AMC 370117	RJ #8	2006-003912		
AMC 370118	RJ #9	2006-003913		
AMC 370119	RJ #10	2006-003914		
AMC 370120	RJ #11	2006-003915		
AMC 370121	RJ #12	2006-003916		
AMC 370122	RJ #13	2006-003917		
AMC 370123	RJ #14	2006-003918		

7

3

18

4

14

RECEIVED
BLM, AZ STATE OFFICE
2006 AUG -1 A 9 19
PHOENIX, ARIZONA

**BLM Serial
Number**

Name

Docket

Book

Page

AMC 370124	RJ #15	2006-003919		
AMC 370125	RJ #16	2006-003920		
AMC 370126	RJ #17	2006-003921		
AMC 370127	RJ #18	2006-003922		
AMC 370128	RJ #19	2006-003923		
AMC 370129	RJ #20	2006-003924		
AMC 370130	RJ #21	2006-003925		
AMC 370131	RJ #22	2006-003926		
AMC 370132	RJ #23	2006-003927		
AMC 370133	RJ #24	2006-003928		
AMC 370134	RJ #25	2006-003929		
AMC 370135	RJ #26	2006-003930		
AMC 370136	RJ #27	2006-003931		
AMC 370137	RJ #28	2006-003932		
AMC 370138	RJ #29	2006-003933		
AMC 370139	RJ #30	2006-003934		
AMC 370140	RJ #31	2006-003935		
AMC 370141	RJ #32	2006-003936		
AMC 370142	RJ #33	2006-003937		
AMC 370143	RJ #34	2006-003938		
AMC 370144	RJ #35	2006-003939		
AMC 370145	RJ #36	2006-003940		
AMC 370146	RJ #37	2006-003941		
AMC 370147	RJ #38	2006-003942		
AMC 390148	RJ #39	2006-003943		
AMC 370149	RJ #40	2006-003944		
AMC 370150	RJ #41	2006-003945		
AMC 370151	RJ #42	2006-003946		
AMC 370152	RJ #43	2006-003947		
AMC 370153	RJ #44	2006-003948		
AMC 370154	RJ #45	2006-003949		
AMC 370155	RJ #46	2006-003950		
AMC 370156	RJ #47	2006-003951		
AMC 370157	RJ #48	2006-003952		
AMC 370158	RJ #49	2006-003953		
AMC 370159	RJ #50	2006-003954		
AMC 370160	RJ #51	2006-003955		
AMC 370161	RJ #52	2006-003956		
AMC 370162	RJ #53	2006-003957		
AMC 370163	RJ #54	2006-003958		
AMC 370164	RJ #55	2006-003959		
AMC 370165	RJ #56	2006-003960		
AMC 370166	RJ #57	2006-003961		
AMC 370167	RJ #58	2006-003962		

PHOENIX, ARIZONA

2006 AUG - 1 - 9:18

RECEIVED
B.L.M. AZ STATE OFFICE

49/10

<u>BLM Serial Number</u>	<u>Name</u>	<u>Docket</u>	<u>Book</u>	<u>Page</u>
AMC 370168	RJ #59	2006-003963		
AMC 370169	RJ #60	2006-003964		
AMC 370170	RJ #61	2006-003965		
AMC 370171	RJ #62	2006-003966		
AMC 370172	RJ #63	2006-003967		
AMC 370173	RJ #64	2006-003968		

RECEIVED
 B.L.M. AZ STATE OFFICE
 2006 AUG - 1 A 9 19
 PHOENIX, ARIZONA

10/5/01

DECONCINI McDONALD YETWIN & LACY

A PROFESSIONAL CORPORATION
ATTORNEYS AT LAW

JOHN C. LACY
jlacy@dmyl.com

2525 EAST BROADWAY BOULEVARD • SUITE 200
TUCSON, ARIZONA 85716-5300
(520) 322-5000 • (520) 322-5585 (Fax)
OFFICES IN: PHOENIX, ARIZONA
FLAGSTAFF, ARIZONA
WASHINGTON, D.C.
www.deconcinimcdonald.com

August 18, 2006

Via Federal Express

Arizona State Office
Bureau of Land Management
Attention: Public Room
One North Central Avenue
Suite 800
Phoenix, AZ 85004-4427

AMC 350334
AMC 298647
AMC 52072
AMC 320760
AMC 324206
AMC 325818
AMC 327251
AMC 27738
AMC 97634

AMC 39932
AMC 342296
AMC 356448
AMC 367050
AMC 349780

PHOENIX, ARIZONA

2006 AUG 21 A 9:50

RECEIVED
B.L.M. AZ STATE OFFICE


RE: **Payment of Claim Maintenance Fee; Carlota Copper Company**

Dear Ladies and Gentlemen:

Delivered herewith is a check in the amount of \$61,750.00 as payment of the claim maintenance fees pursuant to the 30 U.S.C. § 28f(a), as modified by 43 C.F.R. § 3830.21, as authorized by 30 U.S.C. § 28j(c) for the assessment year beginning September 1, 2006, on behalf of Carlota Copper Company. A Certification of Payment of Maintenance Fee in Lieu of Affidavit of Annual Assessment Work is also enclosed herewith. The owner of the mining claims and millsites continues to be Carlota Copper Company, 1306 Live Oak Street, P.O. Box 1009, Miami, AZ 85539.

Please return a copy of this letter and the affidavit along with the receipt for payment to this office. Thank you for your assistance and please feel free to contact me or Robin Barnes with any questions or concerns.

Very truly yours,



John C. Lacy

jcl
Enclosures (2)

c: Melissa Henderson
Bruce C. Kirchhoff

ENTERED IN COMPUTER
RE 8/24/06

STATE OF ARIZONA)
) ss:
County of Pima)

**CERTIFICATION OF PAYMENT OF MAINTENANCE FEE
IN LIEU OF AFFIDAVIT OF ANNUAL ASSESSMENT WORK**

RECEIVED
B.L.M. AZ STATE OFFICE
2006 AUG 21 A 9: 50
PHOENIX, ARIZONA

John C. Lacy, being first duly sworn, deposes and says that:

1. He is an agent for Carlota Copper Company, the owner of the patented lode mining claims and millsites situated in Pinal and Gila Counties, Arizona (the "Claims"), the location notices of which are of record in Pinal and Gila Counties, and in the records of the Arizona State Office of the Bureau of Land Management under the file numbers indicated in the attached Exhibit.


2. Pursuant to the 30 U.S.C. § 28f(a), as modified by 43 C.F.R. § 3830.21, as authorized by 30 U.S.C. § 28j(c), the owners have paid a maintenance fee of \$125 per claim for the assessment year beginning September 1, 2006, and this Certificate is in lieu of an affidavit of performance of annual assessment work or notice of intent of hold.

3. The names and address of the owners of the Claims for which this Certificate is prepared are Carlota Copper Company, 1306 Live Oak Street, P.O. Box 1009, Miami, Arizona 85539.


THIS IS NOT A CHANGE OF ADDRESS

4. The mining claims within the Claims described herein are held and claimed by the owner for the valuable minerals contained therein and the millsites for uses related to the mining claims.

DATED this 18th day of August, 2006.


John C. Lacy

Sworn and subscribed before me this 18th day of August, 2006, by John C. Lacy, as agent for Carlota Copper Company.


Robin E. Barnes
Notary Public




EXHIBIT A

The following unpatented mining claims and millsites are situated in the Pioneer and Globe Mining Districts, Gila and Pinal Counties, Arizona, the names of which and the place of record of the location notices thereof in the official records of the respective counties and the Arizona State Office of the Bureau of Land Management, are as follows:

GROUP III: (Unpatented mining claims situated in Sections 25, 26, 35 and 36, Township 1 North, Range 13 East, G&SR Mer.)

<u>Claim Name</u>	<u>Date Located</u>	<u>Date Recorded</u>	<u>County Records Docket Page</u>	<u>Date Filed BLM</u>	<u>BLM A MC No.</u>
Gila County:					
Grizzly #1	7/18/89	7/24/89	774 120	9/1/89	298647
Amended		11/22/89	785 119	12/13/89	
Grizzly #2	7/18/89	7/24/89	774 123	9/1/89	298648
Amended		11/22/89	785 119	12/13/89	
Grizzly #3	7/18/89	7/24/89	774 126	9/1/89	298649
Amended		11/22/89	785 119	12/13/89	
Grizzly #4	7/18/89	7/24/89	774 129	9/1/89	298650
Amended		11/22/89	785 119	12/13/89	
Pinal County:					
		8/22/89	1625 631	9/1/89	
		11/22/89	1642 209	12/13/89	
Gila County:					
Grizzly #5	7/18/89	7/24/89	774 132	9/1/89	298651
Amended		11/22/89	785 119	12/13/89	
Pinal County:					
		8/22/89	1625 634	9/1/89	
		11/22/89	1642 209	12/13/89	
Gila County:					
Grizzly #6	7/18/89	7/24/89	774 135	9/1/89	298652
Amended		11/22/89	785 119	12/13/89	
Grizzly #7	7/18/89	7/24/89	774 138	9/1/89	298653
Amended		11/22/89	785 119	12/13/89	
Grizzly #8	7/18/89	7/24/89	774 141	9/1/89	298654
Amended		11/22/89	785 119	12/13/89	
Grizzly #9	7/18/89	7/24/89	774 144	9/1/89	298655
Amended		11/22/89	785 119	12/13/89	
Grizzly #10	7/18/89	7/24/89	774 147	9/1/89	298656
Amended		11/22/89	785 119	12/13/89	
Grizzly #11	7/18/89	7/24/89	774 150	9/1/89	298657
Amended		11/22/89	785 119	12/13/89	
Grizzly #12	7/18/89	7/24/89	774 153	9/1/89	298658
Amended		11/22/89	785 119	12/13/89	

RECEIVED
 B.L.M.
 AZ STATE OFFICE
 PHOENIX, ARIZONA
 2006 AUG 21 A 9:50

<u>Claim Name</u>	<u>Date Located</u>	<u>Date Recorded</u>	<u>County Records Docket Page</u>	<u>Date Filed BLM</u>	<u>BLM A MC No.</u>
	7/18/89	8/22/89	Pinal County: 1625 637	9/1/89	
		11/22/89	1642 209	12/13/89	
Grizzly #13	7/18/89	7/24/89	Gila County: 774 156	9/1/89	298659
Amended		11/22/89	785 119	12/13/89	
Grizzly #14	7/18/89	7/24/89	774 159	9/1/89	298660
Amended		11/22/89	785 119	12/13/89	

GROUP IV: (Unpatented mining claims situated in Sections 26, 27, 34, 35 and 36, Township 1 North, Range 13 East; G&SR Mer.)

<u>Claim Name</u>	<u>Loc. Date</u>	<u>County</u>	<u>Original Recordation Book Page</u>	<u>Amended Recordation Book Page</u>	<u>BLM A MC No.</u>
Tip Top	3/2/29	Pinal	45 142	648 830	52265
Tip Top #1	8/1/30	Pinal	46 275		52267
Tip Top 2	3/2/29	Pinal	45 144	648 831	52267
Tip Top 3	3/10/29	Pinal	45 145	648 832	52267
Tip Top #4	8/1/30	Pinal	46 301		52267
Eder #10	4/21/69	Pinal	569 819		52270
Eder #11	4/21/69	Pinal	569 820		52271
Eder #12	4/21/69	Pinal	569 821		52272
Eder 14	9/27/71	Pinal	645 51		52274
		Gila	308 309		
Eder 15	9/27/71	Pinal	645 52		52275
		Gila	308 310		
Eder 16	9/27/71	Pinal	645 53	721 95	52276
		Gila	308 311	348 10	
Eder 17	9/27/71	Pinal	645 54	721 96	52277
		Gila	308 312	348 9	
Eder 18	9/27/71	Pinal	710 228		52278
		Gila	308 313		
Eder 19	9/27/71	Pinal	710 229	721 715	52279
		Gila	308 314	348 275	
Eder 22	9/27/71	Pinal	645 56		52280
		Gila	308 317		
Eder #23	1/4/73	Pinal	691 416		52281
Eder 27	9/11/73	Pinal	720 440		52282
Eder 34	6/14/73	Pinal	710 926		52285
Eder 35	6/14/73	Pinal	710 927		52286-87
Exhibit A			2		

RECEIVED
 BLM ARIZONA
 STATE OFFICE
 PHOENIX, ARIZONA
 AUG 21 9 50 AM '89

<u>Claim Name</u>	<u>Loc. Date</u>	<u>County</u>	<u>Original Recordation</u>		<u>Amended Recordation</u>		<u>BLM A MC Serial #</u>
			<u>Book</u>	<u>Page</u>	<u>Book</u>	<u>Page</u>	
Eder 36	6/14/73	Pinal	710	928			52287
Eder 39	6/13/73	Pinal	710	931			52289
Eder 40	6/14/73	Pinal	710	932			52290
Eder 43	6/13/73	Pinal	710	935			52292
Eder 44	6/14/73	Pinal	710	936			52293
Eder 45	6/13/73	Pinal	710	937			52294
Eder 46	6/13/73	Pinal	710	938			52295
Eder 47	6/13/73	Pinal	710	939			52296
Eder 48	6/13/73	Pinal	710	940	721	97	52297
Eder 49	6/12/73	Pinal	710	941			52298
Eder 50	6/12/73	Pinal	710	942			52299
Eder 51	6/12/73	Pinal	710	943			52300
Eder 52	6/12/73	Pinal	710	944			52301
Eder 53	6/12/73	Pinal	710	945			52302
Eder 54	6/13/73	Pinal	710	946			52303
Eder 55	6/13/73	Gila	341	802			52304
		Pinal	710	947			52305
Eder 56	6/13/73	Gila	341	803			52306
		Pinal	710	948			52307
Eder 57	6/12/73	Gila	341	804			52308
		Pinal	710	949	721	98	52309
Eder 59	6/14/73	Gila	341	805	348	8	52310
		Pinal	710	951			52311
Eder 62	9/7/73	Pinal	721	716			52312
Eder 63	9/7/73	Pinal	721	717			52313
Eder 64	9/7/73	Gila	348	276			52314
		Pinal	721	718			52315
Eder 65	9/7/73	Gila	348	277			52316
		Pinal	721	719			52317
Eder 66	9/7/73	Gila	348	278			52318
		Pinal	721	720			52319
Eder 67	9/7/73	Gila	348	279			52320
		Pinal	721	721			52321
Eder 68	9/7/73	Gila	348	280			52322
		Pinal	721	722			52323
Eder 69	9/7/73	Gila	348	281			52324
		Pinal	721	723			52325
Eder 70	9/24/73	Gila	348	282			52326
		Pinal	721	724			52327
Eder 71	11/24/87	Gila	726	416			52328
Eder 72	11/24/87	Gila	726	419			52329

PHOENIX, ARIZONA

RECEIVED
BLM AZ STATE OFFICE
JUN 21 2 00 PM '73

Exhibit A

<u>Claim Name</u>	<u>Loc. Date</u>	<u>County</u>	<u>Original Recordation</u>		<u>Amended Recordation</u>		<u>BLM A MC Serial #</u>
			<u>Book</u>	<u>Page</u>	<u>Book</u>	<u>Page</u>	
Eder 73	11/24/87	Gila	726	422			279921
		Pinal	1497	441			
Eder 74	11/24/87	Pinal	1497	443			279922
Eder 75	11/24/87	Pinal	1497	445			279923
Eder 76	11/24/87	Pinal	1497	447			279924
Ghost 16	12/29/66	Pinal	497	450			52317
Ghost 27	3/10/64	Pinal	387	137			52318
Ghost 28	5/18/64	Pinal	387	138			52319
Ghost 29	3/10/64	Pinal	387	139			52320
Ghost 30	5/18/64	Pinal	387	140			52321
Ghost 31	3/10/64	Pinal	387	141			52322
Ghost 32	12/29/66	Pinal	497	451			52322
Ghost 38	12/29/66	Pinal	497	452			52326
Ghost 40	12/29/66	Pinal	497	453			52327
Ghost 42	12/29/66	Pinal	497	454			52327
Ghost 48	12/29/66	Pinal	497	455			52327
Ghost 50	12/29/66	Pinal	497	456			52330
Ghost 61	3/12/64	Pinal	387	165			52330
Ghost 62	3/12/64	Pinal	387	166			52330
Ghost 63	3/12/64	Pinal	387	167			52330
Ghost 66	3/12/64	Pinal	387	170			52336
Ghost 90	12/29/66	Pinal	497	457			52337
Ghost 93	3/16/64	Pinal	387	194			52340
Ghost 95	3/16/64	Pinal	387	195			52342
Ghost 97	3/16/64	Pinal	387	196			52344
Ghost 99	3/16/64	Pinal	387	197			52346
Ghost 131	9/23/65	Pinal	429	515			52365
Ghost 132	9/23/65	Pinal	429	516			52366
Ghost 133	9/23/65	Pinal	429	517			52367
Ghost 134	9/23/65	Pinal	429	518			52368
Ghost 135	9/23/65	Pinal	429	519			52369
Ghost 136	9/23/65	Pinal	429	520			52370
Ghost 137	9/23/65	Pinal	429	521			52371
Ghost 140	4/15/64	Pinal	387	209			52372
Ghost 141	4/15/64	Pinal	387	210			52373
Ghost 142	4/15/64	Pinal	387	211			52374
Ghost 143	4/15/64	Pinal	387	212			52375
Ghost 144	4/15/64	Pinal	387	213			52376
Rim Rock #5	8/1/30	Pinal	46	304	721	93	52382
Annex #5	8/1/30	Pinal	46	305	721	92	52383
Cap 130	7/24/30	Pinal	46	311			52386
Exhibit A			4				

PHOENIX, ARIZONA

RECEIVED
BLM ARIZONA STATE OFFICE
2008 AUG 29 AM 9:51

<u>Claim Name</u>	<u>Loc. Date</u>	<u>County</u>	<u>Original Recordation</u>		<u>Amended Recordation</u>		<u>BLM A MC Serial #</u>
			<u>Book</u>	<u>Page</u>	<u>Book</u>	<u>Page</u>	
Cap 131	7/25/30	Pinal	46	311			86 52387
"Moon Rise"	2/15/1899	Gila	6	401			52388
Promoter	11/14/29	Gila	44	5	348	7	52389
Stars and Stripes	1/1/02	Gila	7	466	308	307	52390
Providence	7/1/28	Gila	40	444	309	649	52391

GROUP V: (Unpatented mining claims situated in Sections 4, 5, 6, 7, Township 1 South, Range 14 East; Sections 1, 2, 11, 12, Township 1 South, Range 13 East; Section 31, Township 1 North, Range 14 East; and Sections 14, 15, 22, 23, 25, 26, 27, Township 1 North, Range 13 East, G&SR Mer.)

<u>Claim Name</u>	<u>Date Located</u>	<u>Date Recorded</u>	<u>Cty</u>	<u>Cty Record</u>		<u>Date Filed BLM</u>	<u>BLM A MC Serial No.</u>
				<u>Dkt</u>	<u>Page</u>		
Kelly #1	1/26/92	3/12/92	Gila	860	997	4/16/92	320762
Kelly #2	1/26/92	3/12/92	Gila	860	1000	4/16/92	320763
Kelly #3	1/26/92	3/12/92	Gila	861	01	4/16/92	320764
Kelly #4	1/26/92	3/12/92	Gila	861	04	4/16/92	320765
Kelly #5	1/26/92	3/12/92	Gila	861	07	4/16/92	320766
Kelly #6	1/28/92	3/12/92	Gila	861	10	4/16/92	320767
Kelly #7	1/26/92	3/12/92	Gila	861	13	4/16/92	320768
Kelly #8	1/28/92	3/12/92	Gila	861	16	4/16/92	320769
Kelly #9	1/26/92	3/12/92	Gila	861	19	4/16/92	320770
Kelly #10	1/28/92	3/12/92	Gila	861	22	4/16/92	320771
Kelly #11	1/26/92	3/12/92	Gila	861	25	4/16/92	320772
Kelly #12	1/28/92	3/12/92	Gila	861	28	4/16/92	320773
Kelly #13	1/26/92	3/12/92	Gila	861	31	4/16/92	320774
Kelly #14	1/28/92	3/12/92	Gila	861	34	4/16/92	320775
Kelly #15	1/28/92	3/12/92	Gila	861	37	4/16/92	320776
Kelly #16	1/28/92	3/12/92	Gila	861	40	4/16/92	320777
Kelly #17	1/28/92	3/12/92	Gila	861	43	4/16/92	320778
Kelly #18	1/28/92	3/12/92	Gila	861	46	4/16/92	320779
Kelly #19	1/28/92	3/12/92	Gila	861	49	4/16/92	320780
Kelly #20	1/26/92	3/12/92	Gila	861	52	4/16/92	320781
Kelly #21	1/27/92	3/12/92	Gila	861	55	4/16/92	320782
Kelly #22	1/27/92	3/12/92	Gila	861	58	4/16/92	320783
Kelly #23	1/27/92	3/12/92	Gila	861	61	4/16/92	320784
Kelly #24	1/27/92	3/12/92	Gila	861	64	4/16/92	320785
Kelly #25	1/27/92	3/12/92	Gila	861	67	4/16/92	320786
Kelly #26	1/27/92	3/12/92	Gila	861	70	4/16/92	320787
Kelly #27	1/29/92	3/12/92	Gila	861	73	4/16/92	320788

RECEIVED
 B.L.M. AZ STATE OFFICE
 APR 15 1992
 PHOENIX, ARIZONA

<u>Claim Name</u>	<u>Date Located</u>	<u>Date Recorded</u>	<u>Cty</u>	<u>Cty Record</u>		<u>Date Filed BLM</u>	<u>BLM A MC Serial No.</u>
				<u>Dkt</u>	<u>Page</u>		
Kelly #28	1/29/92	3/12/92	Pinal	1809	641		
			Gila	861	76	4/16/92	320787
Kelly #29	1/29/92	3/12/92	Pinal	1809	643		
			Gila	861	79	4/16/92	320788
Kelly #30	1/29/92	3/12/92	Pinal	1809	645		
			Gila	861	82	4/16/92	320789
Kelly #31-A	7/11/92	8/06/92	Gila	877	747	8/27/92	324206
		8/13/92	Pinal	1845	922		
Kelly #32	1/29/92	3/12/92	Gila	861	88	4/16/92	320791
Kelly #33	1/29/92	3/12/92	Pinal	1809	649	4/16/92	320792
Kelly #34	1/29/92	3/12/92	Gila	861	91	4/16/92	320793
			Pinal	1809	651		
Kelly #35	1/29/92	3/12/92	Pinal	1809	653	4/16/92	320794
Kelly #36	1/29/92	3/12/92	Gila	861	94	4/16/92	320795
			Pinal	1809	655		
Kelly #37	1/28/92	3/12/92	Pinal	1809	657	4/16/92	320798
Kelly #38	1/28/92	3/12/92	Gila	861	97	4/16/92	320799
	1/29/92	3/12/92	Pinal	1809	659		
Kelly #39	1/28/92	3/12/92	Pinal	1809	661	4/16/92	320798
Kelly #40	1/31/92	3/12/92	Pinal	1809	663	4/16/92	320799
Kelly #53	1/30/92	3/12/92	Pinal	1809	671	4/16/92	320803
Kelly #57	1/30/92	3/12/92	Pinal	1809	673	4/16/92	320804
Kelly #58	1/30/92	3/12/92	Pinal	1809	675	4/16/92	320805
Kelly #59	1/30/92	3/12/92	Pinal	1809	677	4/16/92	320806
Kelly #60	1/30/92	3/12/92	Pinal	1809	679	4/16/92	320807
Kelly #66	1/30/92	3/12/92	Pinal	1809	691	4/16/92	320813
Kelly #67	1/30/92	3/12/92	Pinal	1809	693	4/16/92	320814
Kelly #68	1/30/92	3/12/92	Pinal	1809	695	4/16/92	320815
Kelly #71	1/30/92	3/12/92	Pinal	1809	697	4/16/92	320816
Kelly #72	1/30/92	3/12/92	Pinal	1809	699	4/16/92	320817
Kelly #73	1/30/92	3/12/92	Pinal	1809	701	4/16/92	320818
Kelly #83	2/01/92	3/12/92	Pinal	1809	721	4/16/92	320828
Kelly #84	2/01/92	3/12/92	Pinal	1809	723	4/16/92	320829
Kelly #86	2/01/92	3/12/92	Pinal	1809	727	4/16/92	320831
Kelly #87	2/01/92	3/12/92	Pinal	1809	729	4/16/92	320832
Kelly #89	2/01/92	3/12/92	Pinal	1809	733	4/16/92	320834
Kelly #90	2/01/92	3/12/92	Pinal	1809	735	4/16/92	320835
Kelly #91	2/02/92	3/12/92	Pinal	1809	737	4/16/92	320836
Kelly #92	2/02/92	3/12/92	Gila	861	100	4/16/92	320837
			Pinal	1809	739		
Kelly #93	2/02/92	3/12/92	Gila	861	103	4/16/92	320838
			Pinal	1809	741		

RECEIVED
 B.L.M. AZ STATE OFFICE
 PHOENIX, ARIZONA
 2006 AUG 21 8:55 AM

<u>Claim Name</u>	<u>Date Located</u>	<u>Date Recorded</u>	<u>Cty</u>	<u>Cty Record</u>		<u>Date Filed BLM</u>	<u>BLM A MC Serial No.</u>
				<u>Dkt</u>	<u>Page</u>		
Kelly #94	2/02/92	3/12/92	Gila	861	106	4/16/92	320839
Kelly #95	2/02/92	3/12/92	Gila	861	109	4/16/92	320840
			Pinal	1809	743		
Kelly #96	2/02/92	3/12/92	Gila	861	112	4/16/92	320841
			Pinal	1809	745		
Kelly #97	2/02/92	3/12/92	Gila	861	115	4/16/92	320842
Kelly #98	2/02/92	3/12/92	Gila	861	118	4/16/92	320843
Kelly #99	2/02/92	3/12/92	Gila	861	121	4/16/92	320844
Kelly #100	2/04/92	3/12/92	Gila	861	124	4/16/92	320845
Kelly #101	10/31/92	12/14/92	Gila	892	489	1/19/93	325818
Kelly #103	10/31/92	12/14/92	Gila	892	495	1/19/93	325820
Kelly #104	10/31/92	12/14/92	Gila	892	498	1/19/93	325821
Kelly #105	10/31/92	12/14/92	Gila	892	501	1/19/93	325822
Kelly #106	10/31/92	12/14/92	Gila	892	504	1/19/93	325823
Kelly #107	10/31/92	12/14/92	Gila	892	507	1/19/93	325824
Kelly #112	10/31/92	12/14/92	Gila	892	522	1/19/93	325829
Kelly #113	10/31/92	12/14/92	Gila	892	525	1/19/93	325830
Kelly #114	10/31/92	12/14/92	Gila	892	528	1/19/93	325831
Kelly #115	10/31/92	12/14/92	Gila	892	531	1/19/93	325832
Kelly #120	11/9/92	12/14/92	Gila	892	546	1/19/93	325837
Kelly #121	11/9/92	12/14/92	Gila	892	549	1/19/93	325838
Kelly #122	11/9/92	12/14/92	Gila	892	552	1/19/93	325839
Kelly #123	11/9/92	12/14/92	Gila	892	555	1/19/93	325840
Kelly #124	11/9/92	12/14/92	Gila	892	558	1/19/93	325841
Kelly #125	11/8/92	12/14/92	Gila	892	561	1/19/93	325842
Kelly #126	11/8/92	12/14/92	Gila	892	564	1/19/93	325843
Kelly #127	11/8/92	12/14/92	Gila	892	567	1/19/93	325844
Kelly #128	11/8/92	12/14/92	Gila	892	570	1/19/93	325845
			Pinal	1874	047		
Kelly #129	11/8/92	12/14/92	Gila	892	573	1/19/93	325846
Kelly #130	11/8/92	12/14/92	Gila	892	576	1/19/93	325847
Kelly #131	11/8/92	12/14/92	Gila	892	579	1/19/93	325848
Kelly #132	11/7/92	12/14/92	Gila	892	582	1/19/93	325849
			Pinal	1874	049		
Kelly #133	11/7/92	12/14/92	Gila	892	585	1/19/93	325850
Kelly #134	11/7/92	12/14/92	Gila	892	588	1/19/93	325851
Kelly #135	11/7/92	12/14/92	Gila	892	591	1/19/93	325852
Kelly #136	11/7/92	12/14/92	Gila	892	594	1/19/93	325853
			Pinal	1874	051		
Kelly #137	11/7/92	12/14/92	Gila	892	597	1/19/93	325854
			Pinal	1874	053		
Kelly #138	11/7/92	12/14/92	Gila	892	600	1/19/93	325855
Exhibit A							

RECEIVED
 B.L.M. AZ STATE OFFICE
 PHOENIX, ARIZONA

<u>Claim Name</u>	<u>Date Located</u>	<u>Date Recorded</u>	<u>Cty</u>	<u>Cty Dkt</u>	<u>Record Page</u>	<u>Date Filed BLM</u>	<u>BLM A MC Serial No.</u>
Kelly #139	11/7/92	12/14/92	Gila	892	601	1/19/93	325856
Kelly #140	11/7/92	12/14/92	Gila	892	604	1/19/93	325857
Kelly #141	11/7/92	12/14/92	Gila	892	607	1/19/93	325858
Kelly #142	11/7/92	12/14/92	Gila	892	610	1/19/93	325859
Kelly #143	11/7/92	12/14/92	Gila	892	613	1/19/93	325860
Kelly #144	11/7/92	12/14/92	Gila	892	616	1/19/93	325861
Kelly #145	11/7/92	12/14/92	Gila	892	619	1/19/93	325862
Kelly #146	11/7/92	12/14/92	Gila	892	622	1/19/93	325863
Kelly #147	11/7/92	12/14/92	Gila	892	625	1/19/93	325864
Kelly #148	11/6/92	12/14/92	Gila	892	628	1/19/93	325865
Kelly #149	11/6/92	12/14/92	Gila	892	631	1/19/93	325866
Kelly #150	11/6/92	12/14/92	Gila	892	634	1/19/93	325867
Kelly #151	7/30/93	8/23/93	Gila	93-635862		8/23/93	327254
Kelly #152	7/30/93	8/23/93	Gila	93-635863		8/23/93	327255
Kelly #153	7/30/93	8/23/93	Gila	93-635864		8/23/93	327256
			Pinal	1936	617		
Kelly #154	7/30/93	8/23/93	Gila	93-635865		8/23/93	327257
			Pinal	1936	619		
Kelly #155	7/30/93	8/23/93	Gila	93-635866		8/23/93	327258
			Pinal	1936	621		
Kelly #157	7/30/93	8/23/93	Pinal	1936	625	8/23/93	327260
Kelly #158	7/30/93	8/23/93	Gila	93-635861		8/23/93	327261
			Pinal	1936	627		
Kelly #159	7/30/93	8/23/93	Pinal	1936	629	8/23/93	327262
Kelly #160	7/30/93	8/23/93	Pinal	1936	631	8/23/93	327263
Kelly #161	7/30/93	8/23/93	Pinal	1936	633	8/23/93	327264
Kelly #162	7/30/93	8/23/93	Pinal	1936	635	8/23/93	327265
Kelly #163	7/30/93	8/23/93	Pinal	1936	637	8/23/93	327266

RECEIVED
 B.L.M. AZ STATE OFFICE
 2006 AUG 21 9:58 AM
 PINE COUNTY ARIZONA

GROUP VI: (Unpatented mining claims situated in Section 36, Township 1 North, Range 13 East; Section 31, Township 1 North, Range 14 East; Section 1, Township 1 South, Range 13 East; and Section 6, Township 1 South, Range 14 East, G&SR Mer.)

<u>Claim Name</u>	<u>Recorded Book/Docket</u>	<u>Page</u>	<u>BLM A MC Serial No.</u>
Lizard No. 27 (W $\frac{1}{2}$)	47	348	28018
Rejected No. 1	31	415	28020
Rejected No. 2	31	416	28019
Amended	52	374	
Rejected No. 3	53	184	28016
Rejected No. 4	493	569	97634
Exhibit A			

<u>Claim Name</u>	<u>Recorded Book/Docket Page</u>		<u>BLM A MC Serial No.</u>
Rejected No. 5	493	571	97635
Rejected No. 6	493	573	97636
Rejected No. 7	493	575	97637
Rejected No. 8	493	577	97638
Rejected No. 9	493	579	97639
Rejected No. 10	493	581	97640
Rejected No. 11	493	583	97641
Rejected No. 12	493	585	97642
Rejected No. 13	493	587	97643

GROUP VII: (Unpatented mining claims situated in Section 36, Township 1 North, Range 13 East, Gila County, G&SR Mer.)

<u>Claim Name</u>	<u>Location Date</u>	<u>Recorded Book Page</u>		<u>BLM A MC Serial No.</u>
Overside	9/1/39	48	70	27989
Amended	6/17/59	102	43	
Amended	5/23/93	909	127	
Crown Point Ext. No. 1	6/17/59	102	37	27990
Amended	5/23/93	909	131	
Crown Point Ext. No. 2	6/17/59	102	38	27991
Amended	5/23/93	909	133	
Old Abe	9/1/39	48	70	27992
Amended	6/17/59	102	39	
Amended	5/23/93	909	124	
Old Abe No. 1	10/1/39	48	82	27993
Amended	6/17/59	102	41	
Amended	5/23/93	909	129	

RECEIVED
 B.L.M. AZ STATE OFFICE
 2006 AUG 21 A 9:51
 PHOENIX, ARIZONA

GROUP VIII: (Unpatented mining claims situated in Section 36, Township 1 North, Range 13 East, G&SR Mer., Gila County)

<u>Claim Name</u>	<u>Location Date</u>	<u>Cty Record Book Page</u>		<u>BLM A MC Serial No.</u>
Brewery	3/12/1892	4	145	39932
Amended	5/23/93	909	116	
Clipper	1/20/1906	1	286	39933
Amended	5/23/93	909	118	
Old Abe	9/1/39	48	70	39934
Amended	5/23/93	909	124	

over

Exhibit A

<u>Claim Name</u>	<u>Location Date</u>	<u>Cty Record Book Page</u>		<u>BLM A MC Serial No.</u>
Thomas Jefferson	9/1/39	48	71	32 39935
Amended	5/23/93	909	120	
Blue Jay Fraction	11/21/42	48	357	39936
Amended	5/23/93	909	122	
Vat	11/25/59	112	344	39937

GROUP IX: (Unpatented mining claims situated in Section 36, Township 1 North, Range 13 East, G&SR Mer., Gila County)

<u>Claim Name</u>	<u>Location Date</u>	<u>Cty Record Book Page</u>		<u>BLM A MC Serial No.</u>
Lost Knife #1	5/23/59	100	416	39938
Amended	3/17/68	230	418	
Lost Knife #2	10/28/59	108	133	39939
Amended	3/17/68	230	415	
Manganese Cap	5/06/65	176	507	39940
Amended	3/17/68	230	419	
Galena	5/06/65	176	508	39941
Amended	3/17/68	230	416	
Dew	6/1/68	237	635	39942
Lad	6/1/68	237	636	39943

PHOENIX, ARIZONA

2006 AUG 21 A 9:51

RECEIVED
B.L.M. AZ STATE OFFICE

GROUP X: (Unpatented millsites situated in Section 23 and 26, Township 1 North, Range 13 East, G&SR Mer., Gila County)

<u>Claim Name</u>	<u>Date Located</u>	<u>Date Recorded</u>	<u>Cty Record Dkt Page</u>		<u>Date Filed BLM</u>	<u>BLM A MC Serial No.</u>
Sick-A-More #1	6/16/93	8/23/93	93-635858		8/23/93	327251
Sick-A-More #2	6/16/93	8/23/93	93-635859		8/23/93	327252
Sick-A-More #3	6/16/93	8/23/93	93-635860		8/23/93	327253

GROUP XI: (Unpatented millsites situated in Sections 25, 26, 35 and 36, Township 1 North, Range 13 East; Section 31, Township 1 North, Range 14 East, Sections 1, 12, Township 1 South, Range 13 East; and Section 6, Township 1 South, Range 14 East, G&SR Mer., Gila and Pinal Counties)

<u>Claim Name</u>	<u>Date Located</u>	<u>Date Recorded</u>	<u>Cty</u>	<u>Cty Record Dkt</u>	<u>Page</u>	<u>Date Filed BLM</u>	<u>BLM A MC Serial No.</u>
Kosher #1	09/12/96	12/04/96	Gila	96-019602		12/03/96	342296
Kosher #2	09/12/96	12/04/96	Gila	96-019603		12/03/96	342297
Kosher #3	09/12/96	12/04/96	Gila	96-019604		12/03/96	342298
Kosher #4	09/12/96	12/04/96	Gila	96-019605		12/03/96	342299
Kosher #5	09/12/96	12/04/96	Gila	96-019606		12/03/96	342300
Kosher #6	09/12/96	12/04/96	Gila	96-019607		12/03/96	342301
Kosher #7	09/12/96	12/04/96	Gila	96-019608		12/03/96	342302
Kosher #8	09/12/96	12/04/96	Gila	96-019609		12/03/96	342303
Kosher #9	09/12/96	12/04/96	Gila	96-019610		12/03/96	342304
Kosher #10	09/12/96	12/04/96	Gila	96-019611		12/03/96	342305
Kosher #11	09/12/96	12/04/96	Gila	96-019612		12/03/96	342306
Kosher #12	09/12/96	12/04/96	Gila	96-019613		12/03/96	342307
Kosher #13	09/12/96	12/04/96	Gila	96-019614		12/03/96	342308
Kosher #14	09/12/96	12/04/96	Gila	96-019615		12/03/96	342309
Kosher #15	09/12/96	12/04/96	Gila	96-019616		12/03/96	342310
Kosher #16	09/12/96	12/04/96	Gila	96-019617		12/03/96	342311
Kosher #17	09/12/96	12/04/96	Gila	96-019618		12/03/96	342312
Kosher #18	09/12/96	12/04/96	Gila	96-019619		12/03/96	342313
Kosher #19	09/12/96	12/04/96	Gila	96-019620		12/03/96	342314
Kosher #20	09/12/96	12/04/96	Gila	96-019621		12/03/96	342315
Kosher #21	09/12/96	12/04/96	Gila	96-019622		12/03/96	342316
Kosher #22	09/12/96	12/04/96	Gila	96-019623		12/03/96	342317
Kosher #23	09/12/96	12/04/96	Gila	96-019624		12/03/96	342318
Kosher #23	09/12/96	12/04/96	Pinal	1996-040016		12/03/96	
Kosher #24	09/12/96	12/04/96	Gila	96-019625		12/03/96	342319
Kosher #25	09/12/96	12/04/96	Gila	96-019626		12/03/96	342320
Kosher #26	09/12/96	12/04/96	Gila	96-019627		12/03/96	342321
Kosher #27	09/12/96	12/04/96	Gila	96-019628		12/03/96	342322
Kosher #28	09/12/96	12/04/96	Gila	96-019629		12/03/96	342323
Kosher #29	09/12/96	12/04/96	Gila	96-019630		12/03/96	342324
Kosher #30	09/12/96	12/04/96	Gila	96-019631		12/03/96	342325
Kosher #31	09/12/96	12/04/96	Gila	96-019632		12/03/96	342326
Kosher #32	09/12/96	12/04/96	Pinal	1996-040017		12/03/96	342327
Kosher #33	09/12/96	12/04/96	Gila	96-019633		12/03/96	342328
Kosher #33	09/12/96	12/04/96	Pinal	1996-040018		12/03/96	
Kosher #34	09/12/96	12/04/96	Gila	96-019634		12/03/96	342329
Kosher #34	09/12/96	12/04/96	Pinal	1996-040019		12/03/96	

RECEIVED
 B.L.M. AZ STATE OFFICE
 PHOENIX, ARIZONA

<u>Claim Name</u>	<u>Date Located</u>	<u>Date Recorded</u>	<u>Cty</u>	<u>Cty Record Dkt</u>	<u>Page</u>	<u>Date Filed BLM</u>	<u>BLM A MC Serial No.</u>
Kosher #35	09/12/96	12/04/96	Gila	96-019635		12/03/96	342330
Kosher #36	09/12/96	12/04/96	Gila	96-019636		12/03/96	342331
Kosher #37	09/12/96	12/04/96	Gila	96-019637		12/03/96	342332
Kosher #38	09/12/96	12/04/96	Gila	96-019638		12/03/96	342333
Kosher #39	09/12/96	12/04/96	Gila	96-019639		12/03/96	342334
Kosher #40	09/12/96	12/04/96	Gila	96-019640		12/03/96	342335
Kosher #41	09/12/96	12/04/96	Gila	96-019641		12/03/96	342336
Kosher #42	09/12/96	12/04/96	Gila	96-019642		12/03/96	342337
Kosher #43	09/12/96	12/04/96	Gila	96-019643		12/03/96	342338
Kosher #44	09/12/96	12/04/96	Pinal	1996-040020		12/03/96	342339
Kosher #45	09/12/96	12/04/96	Pinal	1996-040021		12/03/96	342340
Kosher #46	09/12/96	12/04/96	Pinal	1996-040022		12/03/96	342341
Kosher #46	09/12/96	12/04/96	Gila	96-019644		12/03/96	
Kosher #47	09/12/96	12/04/96	Pinal	1996-040023		12/03/96	342342
Kosher #47	09/12/96	12/04/96	Gila	96-019645		12/03/96	
Kosher #48	09/12/96	12/04/96	Gila	96-019646		12/03/96	342343
Kosher #49	09/12/96	12/04/96	Gila	96-019647		12/03/96	342344
Kosher #50	09/12/96	12/04/96	Gila	96-019648		12/03/96	342345
Kosher #51	09/12/96	12/04/96	Gila	96-019649		12/03/96	342346
Kosher #52	09/12/96	12/04/96	Gila	96-019650		12/03/96	342347
Kosher #53	09/12/96	12/04/96	Gila	96-019651		12/03/96	342348
Kosher #54	09/12/96	12/04/96	Gila	96-019652		12/03/96	342349
Kosher #55	09/12/96	12/04/96	Gila	96-019653		12/03/96	342350
Kosher #56	09/12/96	12/04/96	Gila	96-019654		12/03/96	342351
Kosher #57	09/12/96	12/04/96	Pinal	1996-040024		12/03/96	342352
Kosher #58	09/12/96	12/04/96	Pinal	1996-040025		12/03/96	342353
Kosher #59	09/12/96	12/04/96	Pinal	1996-040026		12/03/96	342354
Kosher #60	09/12/96	12/04/96	Pinal	1996-040027		12/03/96	342355
Kosher #60	09/12/96	12/04/96	Gila	96-019655		12/03/96	
Kosher #61	09/12/96	12/04/96	Pinal	1996-040028		12/03/96	342356
Kosher #61	09/12/96	12/04/96	Gila	96-019656		12/03/96	
Kosher #62	09/12/96	12/04/96	Gila	96-019657		12/03/96	342357
Kosher #63	09/12/96	12/04/96	Gila	96-019658		12/03/96	342358
Kosher #64	09/12/96	12/04/96	Gila	96-019659		12/03/96	342359
Kosher #65	09/12/96	12/04/96	Gila	96-019660		12/03/96	342360
Kosher #66	09/12/96	12/04/96	Gila	96-019661		12/03/96	342361
Kosher #67	09/12/96	12/04/96	Gila	96-019662		12/03/96	342362
Kosher #68	09/12/96	12/04/96	Gila	96-019663		12/03/96	342363
Kosher #69	09/12/96	12/04/96	Pinal	1996-040029		12/03/96	342364
Kosher #70	09/12/96	12/04/96	Pinal	1996-040030		12/03/96	342365
Kosher #71	09/12/96	12/04/96	Pinal	1996-040031		12/03/96	342366
Kosher #72	09/12/96	12/04/96	Pinal	1996-040032		12/03/96	342367

RECEIVED
 BLM A MC
 ARIZONA

RECEIVED
 B.L.M. AZ STATE OFFICE

<u>Claim Name</u>	<u>Date Located</u>	<u>Date Recorded</u>	<u>Cty</u>	<u>Cty Record Dkt</u>	<u>Page</u>	<u>Date Filed BLM</u>	<u>BLM A MC Serial No.</u>
Kosher #73	09/12/96	12/04/96	Pinal	1996-040033		12/03/96	342368
Kosher #73	09/12/96	12/04/96	Gila	96-019664		12/03/96	
Kosher #74	09/12/96	12/04/96	Gila	96-019665		12/03/96	342369
Kosher #75	09/12/96	12/04/96	Gila	96-019666		12/03/96	342370
Kosher #76	09/12/96	12/04/96	Gila	96-019667		12/03/96	342371
Kosher #77	09/12/96	12/04/96	Gila	96-019668		12/03/96	342372
Kosher #78	09/12/96	12/04/96	Gila	96-019669		12/03/96	342373
Kosher #79	09/12/96	12/04/96	Gila	96-019670		12/03/96	342374
Kosher #80	09/12/96	12/04/96	Gila	96-019671		12/03/96	342375
Kosher #81	09/12/96	12/04/96	Pinal	1996-040034		12/03/96	342376
Kosher #82	09/12/96	12/04/96	Pinal	1996-040035		12/03/96	342377
Kosher #83	09/12/96	12/04/96	Pinal	1996-040036		12/03/96	342378
Kosher #84	09/12/96	12/04/96	Pinal	1996-040037		12/03/96	342379
Kosher #84	09/12/96	12/04/96	Gila	96-019672		12/03/96	
Kosher #85	09/12/96	12/04/96	Pinal	1996-040038		12/03/96	342380
Kosher #85	09/12/96	12/04/96	Gila	96-019673		12/03/96	
Kosher #86	09/12/96	12/04/96	Gila	96-019674		12/03/96	342381
Kosher #87	09/12/96	12/04/96	Gila	96-019675		12/03/96	342382
Kosher #88	09/12/96	12/04/96	Gila	96-019676		12/03/96	342383
Kosher #89	09/12/96	12/04/96	Gila	96-019677		12/03/96	342384
Kosher #90	09/12/96	12/04/96	Gila	96-019678		12/03/96	342385
Kosher #91	09/12/96	12/04/96	Gila	96-019679		12/03/96	342386
Kosher #92	09/12/96	12/04/96	Gila	96-019680		12/03/96	342387
Kosher #93	09/13/96	12/04/96	Pinal	1996-040039		12/03/96	342388
Kosher #94	09/13/96	12/04/96	Pinal	1996-040040		12/03/96	342389
Kosher #95	09/13/96	12/04/96	Pinal	1996-040041		12/03/96	342390
Kosher #96	09/13/96	12/04/96	Pinal	1996-040042		12/03/96	342391
Kosher #97	09/13/96	12/04/96	Pinal	1996-040043		12/03/96	342392
Kosher #97	09/13/96	12/04/96	Gila	96-019681		12/03/96	
Kosher #98	09/13/96	12/04/96	Pinal	1996-040044		12/03/96	342393
Kosher #98	09/13/96	12/04/96	Gila	96-019682		12/03/96	
Kosher #99	09/13/96	12/04/96	Gila	96-019683		12/03/96	342394
Kosher #100	09/13/96	12/04/96	Gila	96-019684		12/03/96	342395
Kosher #101	09/13/96	12/04/96	Gila	96-019685		12/03/96	342396
Kosher #102	09/13/96	12/04/96	Gila	96-019686		12/03/96	342397
Kosher #103	09/13/96	12/04/96	Gila	96-019687		12/03/96	342398
Kosher #104	09/13/96	12/04/96	Gila	96-019688		12/03/96	342399
Kosher #105	09/13/96	12/04/96	Gila	96-019689		12/03/96	342400
Kosher #106	09/13/96	12/04/96	Gila	96-019690		12/03/96	342401
Kosher #107	09/13/96	12/04/96	Pinal	1996-040045		12/03/96	342402
Kosher #108	09/13/96	12/04/96	Pinal	1996-040046		12/03/96	342403
Kosher #109	09/13/96	12/04/96	Pinal	1996-040047		12/03/96	342404

JULY 10 1997
 PHOENIX, ARIZONA

RECEIVED
 B.L.M. AZ STATE OFFICE

<u>Claim Name</u>	<u>Date Located</u>	<u>Date Recorded</u>	<u>Cty</u>	<u>Cty Record Dkt</u>	<u>Page</u>	<u>Date Filed BLM</u>	<u>BLM A MC Serial No.</u>
Kosher #110	09/13/96	12/04/96	Pinal	1996-040048		12/03/96	342405
Kosher #111	09/13/96	12/04/96	Pinal	1996-040049		12/03/96	342406
Kosher #112	09/13/96	12/04/96	Pinal	1996-040050		12/03/96	342407
Kosher #112	09/13/96	12/04/96	Gila	96-019691		12/03/96	
Kosher #113	09/13/96	12/04/96	Pinal	1996-040051		12/03/96	342408
Kosher #113	09/13/96	12/04/96	Gila	96-019692		12/03/96	
Kosher #114	09/13/96	12/04/96	Gila	96-019693		12/03/96	342409
Kosher #115	09/13/96	12/04/96	Gila	96-019694		12/03/96	342410
Kosher #116	09/13/96	12/04/96	Gila	96-019695		12/03/96	342411
Kosher #117	09/13/96	12/04/96	Gila	96-019696		12/03/96	342412
Kosher #118	09/13/96	12/04/96	Gila	96-019697		12/03/96	342413
Kosher #119	09/13/96	12/04/96	Gila	96-019698		12/03/96	342414
Kosher #120	09/13/96	12/04/96	Gila	96-019699		12/03/96	342415
Kosher #121	09/13/96	12/04/96	Gila	96-019700		12/03/96	342416
Kosher #122	09/13/96	12/04/96	Pinal	1996-040052		12/03/96	342417
Kosher #123	09/13/96	12/04/96	Pinal	1996-040053		12/03/96	342418
Kosher #124	09/13/96	12/04/96	Pinal	1996-040054		12/03/96	342419
Kosher #125	09/13/96	12/04/96	Pinal	1996-040055		12/03/96	342420
Kosher #126	09/13/96	12/04/96	Pinal	1996-040056		12/03/96	342421
Kosher #127	09/13/96	12/04/96	Pinal	1996-040057		12/03/96	342422
Kosher #127	09/13/96	12/04/96	Gila	96-019701		12/03/96	
Kosher #128	09/13/96	12/04/96	Pinal	1996-040058		12/03/96	342423
Kosher #128	09/13/96	12/04/96	Gila	96-019702		12/03/96	
Kosher #129	09/13/96	12/04/96	Gila	96-019703		12/03/96	342424
Kosher #130	09/13/96	12/04/96	Gila	96-019704		12/03/96	342425
Kosher #131	09/13/96	12/04/96	Gila	96-019705		12/03/96	342426
Kosher #132	09/13/96	12/04/96	Gila	96-019706		12/03/96	342427
Kosher #133	09/13/96	12/04/96	Gila	96-019707		12/03/96	342428
Kosher #134	09/13/96	12/04/96	Gila	96-019708		12/03/96	342429
Kosher #135	09/13/96	12/04/96	Gila	96-019709		12/03/96	342430
Kosher #136	09/13/96	12/04/96	Gila	96-019710		12/03/96	342431
Kosher #137	09/13/96	12/04/96	Gila	96-019711		12/03/96	342432
Kosher #138	09/13/96	12/04/96	Pinal	1996-040059		12/03/96	342433
Kosher #139	09/13/96	12/04/96	Pinal	1996-040060		12/03/96	342434
Kosher #140	09/13/96	12/04/96	Pinal	1996-040061		12/03/96	342435
Kosher #141	09/13/96	12/04/96	Pinal	1996-040062		12/03/96	342436
Kosher #142	09/13/96	12/04/96	Pinal	1996-040063		12/03/96	342437
Kosher #143	09/13/96	12/04/96	Pinal	1996-040064		12/03/96	342438
Kosher #144	09/13/96	12/04/96	Pinal	1996-040065		12/03/96	342439
Kosher #144	09/13/96	12/04/96	Gila	1996-019712		12/03/96	
Kosher #145	09/13/96	12/04/96	Pinal	1996-040066		12/03/96	342440
Kosher #145	09/13/96	12/04/96	Gila	1996-019713		12/03/96	

2006 AUG 21 A 9:51
 RECEIVED
 B.L.M. AZ STATE OFFICE

<u>Claim Name</u>	<u>Date Located</u>	<u>Date Recorded</u>	<u>Cty</u>	<u>Cty Record Dkt</u>	<u>Page</u>	<u>Date Filed BLM</u>	<u>BLM A MC Serial No.</u>
Kosher #146	09/13/96	12/04/96	Gila	1996-019714		12/03/96	342441
Kosher #147	09/13/96	12/04/96	Gila	1996-019715		12/03/96	342442
Kosher #148	09/13/96	12/04/96	Gila	1996-019716		12/03/96	342443
Kosher #149	09/13/96	12/04/96	Gila	1996-019717		12/03/96	342444
Kosher #150	09/13/96	12/04/96	Gila	1996-019718		12/03/96	342445
Kosher #151	09/13/96	12/04/96	Gila	1996-019719		12/03/96	342446
Kosher #152	09/13/96	12/04/96	Gila	1996-019720		12/03/96	342447
Kosher #153	09/13/96	12/04/96	Gila	1996-019721		12/03/96	342448
Kosher #154	09/13/96	12/04/96	Gila	1996-019722		12/03/96	342449
Kosher #155	09/13/96	12/04/96	Gila	1996-019723		12/03/96	342450
Kosher #156	09/13/96	12/04/96	Pinal	1996-040067		12/03/96	342451
Kosher #157	09/13/96	12/04/96	Pinal	1996-040068		12/03/96	342452
Kosher #158	09/13/96	12/04/96	Pinal	1996-040069		12/03/96	342453
Kosher #159	09/13/96	12/04/96	Pinal	1996-040070		12/03/96	342454
Kosher #160	09/13/96	12/04/96	Pinal	1996-040071		12/03/96	342455
Kosher #161	09/14/96	12/04/96	Pinal	1996-040072		12/03/96	342456
Kosher #162	09/14/96	12/04/96	Pinal	1996-040073		12/03/96	342457
Kosher #163	09/14/96	12/04/96	Pinal	1996-040074		12/03/96	342458
Kosher #163	09/14/96	12/04/96	Gila	1996-019724		12/03/96	342459
Kosher #164	09/14/96	12/04/96	Pinal	1996-040075		12/03/96	342460
Kosher #164	09/14/96	12/04/96	Gila	1996-019725		12/03/96	342461
Kosher #165	09/14/96	12/04/96	Gila	1996-019726		12/03/96	342462
Kosher #166	09/14/96	12/04/96	Gila	1996-019727		12/03/96	342463
Kosher #167	09/14/96	12/04/96	Gila	1996-019728		12/03/96	342464
Kosher #168	09/14/96	12/04/96	Gila	1996-019729		12/03/96	342465
Kosher #169	09/14/96	12/04/96	Gila	1996-019730		12/03/96	342466
Kosher #170	09/14/96	12/04/96	Gila	1996-019731		12/03/96	342467
Kosher #171	09/14/96	12/04/96	Gila	1996-019732		12/03/96	342468
Kosher #172	09/14/96	12/04/96	Gila	1996-019733		12/03/96	342469
Kosher #173	09/14/96	12/04/96	Gila	1996-019734		12/03/96	342470
Kosher #174	09/14/96	12/04/96	Pinal	1996-040076		12/03/96	342471
Kosher #175	09/14/96	12/04/96	Pinal	1996-040077		12/03/96	342472
Kosher #176	09/14/96	12/04/96	Pinal	1996-040078		12/03/96	342473
Kosher #177	09/14/96	12/04/96	Pinal	1996-040079		12/03/96	342474
Kosher #178	09/14/96	12/04/96	Pinal	1996-040080		12/03/96	342475
Kosher #179	09/14/96	12/04/96	Pinal	1996-040081		12/03/96	342476
Kosher #180	09/14/96	12/04/96	Pinal	1996-040082		12/03/96	342477
Kosher #181	09/14/96	12/04/96	Pinal	1996-040083		12/03/96	342478
Kosher #182	09/14/96	12/04/96	Pinal	1996-040084		12/03/96	342479
Kosher #182	09/14/96	12/04/96	Gila	1996-019735		12/03/96	342480
Kosher #183	09/14/96	12/04/96	Pinal	1996-040085		12/03/96	342481
Kosher #183	09/14/96	12/04/96	Gila	1996-019736		12/03/96	342482

PHOENIX, ARIZONA

RECEIVED
B.L.M. AZ STATE OFFICE

<u>Claim Name</u>	<u>Date Located</u>	<u>Date Recorded</u>	<u>Cty</u>	<u>Cty Record Dkt</u>	<u>Page</u>	<u>Date Filed BLM</u>	<u>BLM A MC Serial No.</u>
Kosher #184	09/14/96	12/04/96	Gila	1996-019737		12/03/96	342479
Kosher #185	09/14/96	12/04/96	Gila	1996-019738		12/03/96	342480
Kosher #186	09/14/96	12/04/96	Pinal	1996-040086		12/03/96	342481
Kosher #187	09/14/96	12/04/96	Pinal	1996-040087		12/03/96	342482
Kosher #188	09/14/96	12/04/96	Pinal	1996-040088		12/03/96	342483
Kosher #189	09/14/96	12/04/96	Pinal	1996-040089		12/03/96	342484
Kosher #190	09/14/96	12/04/96	Pinal	1996-040090		12/03/96	342485
Kosher #191	09/14/96	12/04/96	Pinal	1996-040091		12/03/96	342486
Kosher #192	09/14/96	12/04/96	Pinal	1996-040092		12/03/96	342487
Kosher #193	09/14/96	12/04/96	Pinal	1996-040093		12/03/96	342488
Kosher #193	09/14/96	12/04/96	Gila	1996-019739		12/03/96	
Kosher #194	09/14/96	12/04/96	Pinal	1996-040094		12/03/96	342489
Kosher #194	09/14/96	12/04/96	Gila	1996-019740		12/03/96	
Kosher #195	09/14/96	12/04/96	Gila	1996-019741		12/03/96	342490
Kosher #196	09/14/96	12/04/96	Gila	1996-019742		12/03/96	342491
Kosher #197	09/14/96	12/04/96	Pinal	1996-040095		12/03/96	342492
Kosher #198	09/14/96	12/04/96	Pinal	1996-040096		12/03/96	342493
Kosher #199	09/14/96	12/04/96	Pinal	1996-040097		12/03/96	342494
Kosher #200	09/14/96	12/04/96	Pinal	1996-040098		12/03/96	342495
Kosher #201	09/14/96	12/04/96	Pinal	1996-040099		12/03/96	342496
Kosher #202	09/14/96	12/04/96	Pinal	1996-040100		12/03/96	342497
Kosher #203	09/14/96	12/04/96	Pinal	1996-040101		12/03/96	342498
Kosher #204	09/14/96	12/04/96	Pinal	1996-040102		12/03/96	342499
Kosher #205	09/14/96	12/04/96	Pinal	1996-040103		12/03/96	342500
Kosher #205	09/14/97	12/04/96	Gila	1996-019743		12/03/96	
Kosher #206	09/14/97	12/04/96	Gila	1996-019744		12/03/96	342501
Kosher #207	09/14/96	12/04/96	Pinal	1996-040104		12/03/96	342502
Kosher #208	09/14/96	12/04/96	Pinal	1996-040105		12/03/96	342503
Kosher #209	09/14/96	12/04/96	Pinal	1996-040106		12/03/96	342504
Kosher #210	09/14/96	12/04/96	Pinal	1996-040107		12/03/96	342505
Kosher #211	09/14/96	12/04/96	Pinal	1996-040108		12/03/96	342506
Kosher #211	09/14/96	12/04/96	Gila	1996-019745		12/03/96	
Kosher #212	09/14/96	12/04/96	Gila	1996-019746		12/03/96	342507
Kosher #213	09/14/96	12/04/96	Gila	1996-019747		12/03/96	342508
Kosher #214	09/14/96	12/04/96	Gila	1996-019748		12/03/96	342509
Kosher #215	09/14/96	12/04/96	Gila	1996-019749		12/03/96	342510
Kosher #216	09/14/96	12/04/96	Gila	1996-019750		12/03/96	342511
Kosher #217	09/14/96	12/04/96	Gila	1996-019751		12/03/96	342512
Kosher #218	09/14/96	12/04/96	Gila	1996-019752		12/03/96	342513
Kosher #219	09/14/96	12/04/96	Gila	1996-019753		12/03/96	342514
Kosher #220	06/28/02	07/24/02	Pinal	2002-039180		07/25/02	356448
Kosher #221	06/28/02	07/24/02	Pinal	2002-039181		07/25/02	356449

RECEIVED
 B.L.M. AZ STATE OFFICE
 PHOENIX, ARIZONA
 11/5/02

<u>Claim Name</u>	<u>Date Located</u>	<u>Date Recorded</u>	<u>Cty</u>	<u>Cty Record Dkt</u>	<u>Page</u>	<u>Date Filed BLM</u>	<u>BLM A MC Serial No.</u>
Kosher #222	06/28/02	07/24/02	Pinal	2002-039182		07/25/02	356450
Kosher #223	06/28/02	07/24/02	Pinal	2002-039183		07/25/02	356451
Kosher #224	06/28/02	07/24/02	Pinal	2002-039184		07/25/02	356452
Kosher #225	09/07/05	10/11/05	Pinal	2005-137450		09/08/05	367050
Kosher #226	09/07/05	10/11/05	Pinal	2005-137451		09/08/05	367051
Kosher #227	09/07/05	10/11/05	Pinal	2005-137449		09/08/05	367052
Kosher #228	09/07/05	10/11/05	Pinal	2005-137448		09/08/05	367053
Kosher #229	09/07/05	10/11/05	Pinal	2005-137447		09/08/05	367054

GROUP XII: (Unpatented mining claims situated in Section 1, Township 1 South, Range 13 East and Section 6, Township 1 South, Range 14 East, G&SR Mer., Gila County)

<u>Claim Name</u>	<u>Date Located</u>	<u>Date Recorded</u>	<u>Cty</u>	<u>Cty Record Dkt</u>	<u>Page</u>	<u>Date Filed BLM</u>	<u>BLM A MC Serial No.</u>
RJD #1	12/5/97	2/27/98	Gila	1998	2760	3/2/98	349780
RJD #2	12/5/97	2/27/98	Gila	1998	2761	3/2/98	349781
RJD #4	5/17/98	6/5/98	Gila	1998	8633	7/9/98	350335

RECEIVED
 BLM. AZ STATE OFFICE
 2006 AUG 21 A 9: 51
 PHOENIX, ARIZONA

United States Department of the Interior
Bureau of Land Management
 BUSINESS & SUPPORT SVCS DIV
 ONE N CENTRAL AVE
 PHOENIX, AZ 85004 -2203
 Phone: (602) 417-9200

Receipt

No:

1339437

Transaction #: 1384612	
Date of Transaction: 08/21/2006	
CUSTOMER:	DECONCINI MCDONALD 2525 E BROADWAY SUITE 200 TUCSON,AZ 85716

LINE #	QTY	DESCRIPTION	REMARKS	UNIT PRICE	TOTAL
1	1.00	LOCATABLE MINERALS / MINING CLAIMS-NOT NEW-UNADJUD,ONE AUTH NO. ONLY / MINING CLAIM MONEY RECEIVED (455) CASES: AMC298647/\$61750.00	MAINT 2007 (494)	- n/a -	61750.00
TOTAL:					\$61,750.00

PAYMENT INFORMATION			
1	AMOUNT:	\$61,750.00	POSTMARKED: 08/18/2006
	TYPE:	CHECK	RECEIVED: 08/21/2006
	CHECK NO:	7432	
	NAME:	CARLOTTA COPPER COMPANY 1306 LIVE OAK STREET P.O. BOX 1009 MIAMI AZ 85539	

REMARKS

This receipt was generated by the automated BLM Collections and Billing System and is a paper representation of a portion of the official electronic record contained therein.

United States Department of the Interior
 Bureau of Land Management
 BUSINESS & SUPPORT SVCS DIV
 ONE N CENTRAL AVE
 PHOENIX, AZ 85004 -2203
 Phone: (602) 417-9200

Receipt

No: 1325292

Transaction #: 1370211	
Date of Transaction: 08/01/2006	
CUSTOMER:	BHPBILLITON 1360 POST OAK BLVD #150 HOUSTON, TX 77056

LINE #	QTY	DESCRIPTION	REMARKS	UNIT PRICE	TOTAL
1	1.00	LOCATABLE MINERALS / MINING CLAIMS-NOT NEW-UNADJUD, ONE AUTH NO. ONLY / MINING CLAIM MONEY RECEIVED (455) CASES: AMC7735/\$34250.00	MAINT 2007 (274)	- n/a -	34250.00
TOTAL:					\$34,250.00

PAYMENT INFORMATION			
1	AMOUNT:	\$34,250.00	POSTMARKED: N/A
	TYPE:	CHECK	RECEIVED: 08/01/2006
	CHECK NO:	0000107371	
	NAME:	BHPBILLITON 1360 POST OAK BLVD #150 HOUSTON TX 77056	

REMARKS

This receipt was generated by the automated BLM Collections and Billing System and is a paper representation of a portion of the official electronic record contained therein.

LEAD FILES

AMC 7735 142565
 AMC 27738 215329
 AMC 35792 319065
 AMC 40735 327204
 AMC 97634 364145
 AMC 129535 370110
 AMC 138512

ENTERED by PBrown
 per MC Export Reports
 8/2/06

Base Metals



BHP Copper Inc.
PO Box 100
Miami, AZ 85539
Tel: 928-473-6200
Fax: 928-473-6387
bhpbilliton.com

1 August 2006

U. S. Department of the Interior
Bureau of Land Management
One N. Central Avenue
Phoenix, AZ 85004

RECEIVED
B.L.M. AZ STATE OFFICE
2006 AUG - 1 A 9: 19
PHOENIX, ARIZONA

Dear Sir:

The final Rule as published in the Federal Register implements provisions of the Interior Department and related agencies' Appropriations Act of 1993 (the "Act") that requires an annual rental fee of \$125.00 for each mining claim and site located and held under the General Mining Law of 1872.

The Omnibus Budget Reconciliation Act of 1993 requires a \$30.00 location fee (for new claims) and a \$125.00 maintenance fee for each mining claim. The fee requirements apply to the assessment year 1995-1996 and remains in effect through the year 2006-2007.

Therefore, BHP Billiton, BHP Copper Inc., Pinto Valley Operations (fka Magma Copper Company) submits a check payable to the Bureau of Land Management in the amount of \$34,250.00 for 274 unpatented mining claims and mill sites which represents \$125.00 per claim as rental fee as shown on Exhibit "A", attached hereto and made a part hereof.

Sincerely,

A handwritten signature in dark ink, appearing to read "Robert Krohn".
Robert Krohn
Project Director

cc: file

MAINTENANCE FEE
2006-2007 ASSESSMENT YEAR

BHP Billiton
BHP Copper Inc.
Pinto Valley Operations

Exhibit "A"

PHOENIX, ARIZONA

2006 AUG - 1 A 9: 19

RECEIVED
BLM. AZ STATE OFFICE

<u>BLM Serial Number</u>	<u>Name</u>	<u>Docket</u>	<u>Book</u>	<u>Page</u>
AMC 7735	Mary 1	426		246
AMC 7736	Mary 2	426		247
AMC 7737	Mary 3	426		248
AMC 7738	Mary 4	426		249
AMC 7739	Mary 5	426		250
AMC 7740	Mary 6	426		251
AMC 27738	Cowboy No. 1		46	15
	Amended		42	127
AMC 27739	Cowboy No. 2		46	16
	Amended		42	128
AMC 27740	Cowboy No. 3		46	17
	Amended		42	129
AMC 27741	Rita		47	150
AMC 27742	Copper Site		27	43
	Amended		42	124
AMC 27743	Pine Tree		20	16
	Amended		42	126
AMC 27744	Copper Bottom No. 3		43	416
	Amended		42	122
AMC 27745	Copper Bottom No. 4		43	417
	Amended		42	123
AMC 27746	Pinon		47	149
AMC 27747	Hammer		47	147
AMC 27748	Joan		47	148
AMC 27749	Southern Cross		47	151
AMC 27750	Midnight Test		27	226
	Amended		42	125
AMC 27751	Copper Bottom No. 1		43	414
	Amended		42	195
AMC 27752	Copper Bottom No. 6		43	419
	Amended		42	194
AMC 27753	Copper Bottom No. 8		47	385
AMC 27754	Copper Bottom No. 9		47	386
AMC 27755	Copper Bottom No. 10		47	387
AMC 27756	Hill No. 1	280		9
AMC 27757	Hill No. 2	280		10
AMC 27758	Hill No. 3	280		11
AMC 27759	Hill No. 4	280		12
AMC 27760	Hill No. 5	280		13
AMC 27761	Hill No. 6	280		14
AMC 27762	Hill No. 7	280		15

3/19

**BLM Serial
Number**

<u>Number</u>	<u>Name</u>	<u>Docket</u>	<u>Book</u>	<u>Page</u>
AMC 27763	Hill No. 8	280		16
AMC 27764	Hill No. 9	280		17
AMC 27765	Hill No. 10	280		18
AMC 27798	Skunk 1	343		203
AMC 27799	Skunk 2	343		204
AMC 27800	Skunk 3	343		205
AMC 27801	Rita No. 15	173		540
AMC 27802	Sunrise		48	35
AMC 27803	Limestone #1		49	150
AMC 27804	Limestone #2		49	150
AMC 27805	Limestone #3		49	151
AMC 27806	Limestone #4	154		638
AMC 27807	Limestone No. 5	154		639
AMC 27817	Ash 16	325		57
AMC 27882	Ash 95	325		122
AMC 27987	Baseline No. 1	284		856
AMC 27988	Baseline No. 2	284		857
AMC 27994	Tunnel	10		502
AMC 27995	Fly No. 1	157		230
AMC 27996	Fly No. 2	157		231
AMC 27997	Fly No. 3	157		232
AMC 27998	Fly No. 4	157		233
AMC 27999	Fly No. 5	157		234
AMC 28000	Fly No. 6	157		235
AMC 28001	Fly No. 7	157		236
AMC 28002	Fly No. 8	157		237
AMC 28003	Fly No. 9	157		238
AMC 28004	Fly No. 10	157		239
AMC 28005	Fly No. 11	157		240
AMC 28006	Fly No. 12	157		241
AMC 28007	Fly No. 13	157		242
AMC 28008	Blue Bird #4		47	415
AMC 28009	Conquistador No. 1		48	247
	Amended		49	305
AMC 28010	Arizona No. 23		48	107
	Amended		49	304
AMC 28011	Arizona No. 24		48	107
	Amended		49	305
AMC 28012	Black Eagle #2	107		223
AMC 28013	Gold Coin	154		449
AMC 28014	Black Owl		43	614
AMC 28015	White Owl		43	613
AMC 28017	Lizzard #26		47	347
	Amended			81
AMC 28018	Lizzard #27			348
AMC 28023	Peak No. 3	333		331
AMC 28025	Peak No. 7	333		333
AMC 28026	Peak No. 8	333		334
AMC 28027	Peak No. 9	335		703
AMC 28028	Peak No. 10			704

RECEIVED
BLM, AZ STATE OFFICE
AUG - 1 2006
PHOENIX, ARIZONA
11

5/15

**BLM Serial
Number**

<u>Number</u>	<u>Name</u>	<u>Docket</u>	<u>Book</u>	<u>Page</u>
AMC 28031	Peak No. 14	367		606
AMC 28032	Peak No. 15	367		607
AMC 28033	Peak No. 17	367		608
AMC 28036	Peak No. 22	390		9
AMC 28037	Peak No. 24	402		700
AMC 28038	Peak 25	405		974
AMC 28040	Peak 28	414		719
AMC 28041	Key	312		587
AMC 28042	Key No. 1	312		588
AMC 28043	November Re-located		50	7
AMC 28044	October		50	8
AMC 28045	Cities No. 1	290		871
AMC 28046	Cities No. 2	290		872
AMC 28047	Cities No. 3	290		873
AMC 28048	Cities No. 4	290		874
AMC 28049	Cities No. 5	290		875
AMC 28050	Cities No. 6	290		876
AMC 28051	Cities No. 7	290		877
AMC 28052	Cities No. 8	290		878
AMC 28053	Cities No. 9	290		879
AMC 28054	Cities No. 10	290		880
AMC 28055	Cities No. 11	290		881
AMC 28056	Cities No. 12	290		882
AMC 28057	Cities No. 13	290		883
AMC 28058	Evening Star		39	356
AMC 28059	Zee No.2	284		855
AMC 35792	Quartz Site (A)	466		191
AMC 35793	Quartz Site No. 2 (A)	466		190
AMC 35794	Quartz Site No. 3 (A)	466		189
AMC 35800	Quartz Site No. 9 (A)	466		183
AMC 35801	Quartz Site No. 10 (A)	466		182
AMC 35806	Quartz Site No. 15 (A)	466		177
AMC 35807	Quartz Site No. 16 (A)	466		176
AMC 35808	Quartz Site No. 17 (A)	466		175
AMC 35809	Quartz Site No. 18 (A)	466		174
AMC 35810	Quartz Site No. 19 (A)	466		173
AMC 35811	Quartz Site No. 20 (A)	466		172
AMC 35812	Quartz Site No. 21 (A)	466		171
AMC 35813	Quartz Site No. 22 (A)	466		170
AMC 35814	Quartz Site No. 23 (A)	466		169
AMC 35815	Quartz Site No. 24 (A)	466		168
AMC 35816	Quartz Site No. 25 (A)	466		167
AMC 35820	Quartz Site #28 (A)	466		165
AMC 35821	Silver Bell (A)	466		192
AMC 35824	Janie No. 1 (A)	466		194
AMC 35825	Janie No. 2 (A)	466		195
AMC 35830	Copper Bottom #2 (A)	466		202
AMC 35831	Copper Bottom #5 (A)	466		215
AMC 35832	Copper Bottom #7 (A)	466		201

RECEIVED
B.L.M. AZ STATE OFFICE
AUG - 1 2006
PHOENIX, ARIZONA

**BLM Serial
Number**

Name

Docket

Book

Page

BLM Serial Number	<u>Name</u>	<u>Docket</u>	<u>Book</u>	<u>Page</u>
AMC 35833	Copper Bottom #11 (A)	466		216
AMC 35834	Copper Bottom #12 (A)	466		217
AMC 35835	Copper Bottom #13 (A)	466		218
AMC 40744	East Water	469		458
AMC 97644	Peak 34	493		567
AMC 129535	Peak 94	534		775
AMC 138512	K1	542		700
AMC 138513	K2	542		702
AMC 138514	K3	542		704
AMC 138515	K4	542		706
AMC 138516	K5	542		708
AMC 138517	K6	542		710
AMC 138518	K7	542		712
AMC 138519	K8	542		714
AMC 138520	K9	542		716
AMC 138521	K10	542		718
AMC 138522	K11	542		720
AMC 138523	K12	542		722
AMC 138524	K13	542		724
AMC 138525	K14	542		726
AMC 138526	K15	542		728
AMC 138527	K16	542		730
AMC 138528	K17	542		732
AMC 138529	K18	542		734
AMC 138530	K19	542		736
AMC 138531	K20	542		738
AMC 138532	K21	542		740
AMC 138533	K22	542		742
AMC 138534	K23	542		744
AMC 138535	K24	542		746
AMC 138536	K25	542		748
AMC 138537	K26	542		750
AMC 138538	K27	542		752
AMC 138539	K28	542		754
AMC 138540	K29	542		756
AMC 138541	K30	542		758
AMC 138542	K31	542		760
AMC 138543	K32	542		762
AMC 138544	K33	542		764
AMC 138545	K34	542		766
AMC 138546	K35	542		768
AMC 142565	M1	549		363
AMC 215329	D1	606		157
AMC 215330	D2	606		159
AMC 215331	D3	606		161
AMC 215332	D4	606		163
AMC 215333	D5	606		165
AMC 215334	D6	606		167
AMC 215335	D7	606		169
AMC 215336	D8	606		171

73

35

2

RECEIVED
BLM, AZ STATE OFFICE
2006 AUG -1 9 19
PHOENIX, ARIZONA

50/52

BLM Serial
Number

Name

Docket

Book

Page

<u>BLM Serial Number</u>	<u>Name</u>	<u>Docket</u>	<u>Book</u>	<u>Page</u>
AMC 215337	D9	606		173
AMC 215338	D10	606		175
AMC 215339	D11	606		177
AMC 215340	D12	606		179
AMC 215341	D13	606		181
AMC 215342	D14	606		183
AMC 215343	D15	606		185
AMC 215344	D16	606		187
AMC 215345	D17	606		189
AMC 319065	Hill No. 11	855		828
AMC 319066	Hill No. 12	855		830
AMC 319067	Hill No. 13	855		832
AMC 327204	P1	93-634671		
AMC 327205	P2	93-634672		
AMC 327206	P3	93-634673		
AMC 327207	P4	93-634674		
AMC 327208	P5	93-634675		
AMC 327209	P6	93-634676		
AMC 327210	P7	93-634677		
AMC 327211	P8	93-634678		
AMC 327212	P9	93-634679		
AMC 327213	P10	93-634680		
AMC 327214	P11	93-634681		
AMC 327215	P12	93-634682		
AMC 327216	P13	93-634683		
AMC 327217	P14	93-634684		
AMC 327218	P15	93-634685		
AMC 327219	P16	93-634686		
AMC 327220	P17	93-634687		
AMC 327221	P18	93-634688		
AMC 364145	E-1	2005-000510		
AMC 364146	E-2	2005-000511		
AMC 364147	E-3	2005-000512		
AMC 364148	E-4	2005-000513		
AMC 370110	RJ #1	2006-003905		
AMC 370111	RJ #2	2006-003906		
AMC 370112	RJ #3	2006-003907		
AMC 370113	RJ #4	2006-003908		
AMC 370114	RJ #5	2006-003909		
AMC 370115	RJ #6	2006-003910		
AMC 370116	RJ #7	2006-003911		
AMC 370117	RJ #8	2006-003912		
AMC 370118	RJ #9	2006-003913		
AMC 370119	RJ #10	2006-003914		
AMC 370120	RJ #11	2006-003915		
AMC 370121	RJ #12	2006-003916		
AMC 370122	RJ #13	2006-003917		
AMC 370123	RJ #14	2006-003918		

7
3
13
4
14

RECEIVED
B.L.M. AZ STATE OFFICE
2006 AUG - 1 A 9 18
PHOENIX, ARIZONA

48

**BLM Serial
Number**

Name

Docket

Book

Page

BLM Serial Number	<u>Name</u>	<u>Docket</u>	<u>Book</u>	<u>Page</u>
AMC 370124	RJ #15	2006-003919		
AMC 370125	RJ #16	2006-003920		
AMC 370126	RJ #17	2006-003921		
AMC 370127	RJ #18	2006-003922		
AMC 370128	RJ #19	2006-003923		
AMC 370129	RJ #20	2006-003924		
AMC 370130	RJ #21	2006-003925		
AMC 370131	RJ #22	2006-003926		
AMC 370132	RJ #23	2006-003927		
AMC 370133	RJ #24	2006-003928		
AMC 370134	RJ #25	2006-003929		
AMC 370135	RJ #26	2006-003930		
AMC 370136	RJ #27	2006-003931		
AMC 370137	RJ #28	2006-003932		
AMC 370138	RJ #29	2006-003933		
AMC 370139	RJ #30	2006-003934		
AMC 370140	RJ #31	2006-003935		
AMC 370141	RJ #32	2006-003936		
AMC 370142	RJ #33	2006-003937		
AMC 370143	RJ #34	2006-003938		
AMC 370144	RJ #35	2006-003939		
AMC 370145	RJ #36	2006-003940		
AMC 370146	RJ #37	2006-003941		
AMC 370147	RJ #38	2006-003942		
AMC 390148	RJ #39	2006-003943		
AMC 370149	RJ #40	2006-003944		
AMC 370150	RJ #41	2006-003945		
AMC 370151	RJ #42	2006-003946		
AMC 370152	RJ #43	2006-003947		
AMC 370153	RJ #44	2006-003948		
AMC 370154	RJ #45	2006-003949		
AMC 370155	RJ #46	2006-003950		
AMC 370156	RJ #47	2006-003951		
AMC 370157	RJ #48	2006-003952		
AMC 370158	RJ #49	2006-003953		
AMC 370159	RJ #50	2006-003954		
AMC 370160	RJ #51	2006-003955		
AMC 370161	RJ #52	2006-003956		
AMC 370162	RJ #53	2006-003957		
AMC 370163	RJ #54	2006-003958		
AMC 370164	RJ #55	2006-003959		
AMC 370165	RJ #56	2006-003960		
AMC 370166	RJ #57	2006-003961		
AMC 370167	RJ #58	2006-003962		

PHOENIX, ARIZONA

2006 AUG - 1 9 10

B.L.M. AZ STATE OFFICE
RECEIVED

44/10

<u>BLM Serial Number</u>	<u>Name</u>	<u>Docket</u>	<u>Book</u>	<u>Page</u>
AMC 370168	RJ #59	2006-003963		
AMC 370169	RJ #60	2006-003964		
AMC 370170	RJ #61	2006-003965		
AMC 370171	RJ #62	2006-003966		
AMC 370172	RJ #63	2006-003967		
AMC 370173	RJ #64	2006-003968		

RECEIVED
 B.L.M. AZ STATE OFFICE
 2006 AUG -1 A 9 19
 PHOENIX, ARIZONA

10/31

LEAD FILE NUMBERS:

AMC 7735	AMC 129535	AMC 327204
27738	138512	364145
35792	142565	370110
40735	215329	
97634	319065	

TRANSACTION DATE: 08/01/2006

AMOUNT PAID: 34,250.00

RECEIPT NUMBER: 1325292

CODE NUMBER: 582

LEAD AMC SERIAL NUMBER	AMC SERIAL NUMBER(S)	NUMBER OF CLAIM(S)	AMOUNT PAID
AMC 7735	7735 - 7740	6	750
27738	27738 - 27765	28	3500
"	27798 - 27807	10	1250
"	27817	1	125
"	27882	1	125
"	27987 - 27988	2	250
"	27994 - 28015	22	2750
"	28017 - 28018	2	250
"	28023	1	125
"	28025 - 28028	4	500
"	28031 - 28033	3	375
"	28036 - 28038	3	375
"	28040 - 28059	20	2500
35792	35792 - 35794	3	375
"	35800 - 35801	2	250
"	35806 - 35816	11	1375
"	35820 - 35821	2	250
GRAND TOTAL(S):	SUB TOTAL	121	\$ 15,125

DATE ENTERED INTO COMPUTER: AUG 01 2006

INITIALS: PB

AND VERIFIED PB

Continue on pg 2

Continuation:

LEAD AMC SERIAL NUMBER	AMC SERIAL NUMBER(S)	NUMBER OF CLAIM(S)	AMOUNT PAID
Amc 35792	35824 - 35825	2	250
"	35830 - 35835	6	750
40735	40744	1	125
97634	97644	1	125
129535	129535	1	125
138512	138512 - 138546	35	4375
142565	142565	1	125
215329	215329 - 215345	17	2125
319065	319065 - 319067	3	375
327204	327204 - 327221	18	2250
364145	364145 - 364148	4	500
370110	370110 - 370173	64	8000
	SUB TOTAL	153	19125
	Add TOTAL FROM PAGE 1:	+ 121	+ 15125
		<u>274</u>	<u>34250</u>
GRAND TOTAL(S):	GRAND TOTAL:	274	\$34,250

Base Metals



BHP Copper Inc.
PO Box 100
Miami, AZ 85539
Tel: 928-473-6200
Fax: 928-473-6387
bhpbilliton.com

1 August 2006

U. S. Department of the Interior
Bureau of Land Management
One N. Central Avenue
Phoenix, AZ 85004

RECEIVED
B.L.M. AZ STATE OFFICE
2006 AUG - 1 A 9: 19
PHOENIX, ARIZONA

Dear Sir:

The final Rule as published in the Federal Register implements provisions of the Interior Department and related agencies' Appropriations Act of 1993 (the "Act") that requires an annual rental fee of \$125.00 for each mining claim and site located and held under the General Mining Law of 1872.

The Omnibus Budget Reconciliation Act of 1993 requires a \$30.00 location fee (for new claims) and a \$125.00 maintenance fee for each mining claim. The fee requirements apply to the assessment year 1995-1996 and remains in effect through the year 2006-2007.

Therefore, BHP Billiton, BHP Copper Inc., Pinto Valley Operations (fka Magma Copper Company) submits a check payable to the Bureau of Land Management in the amount of \$34,250.00 for 274 unpatented mining claims and mill sites which represents \$125.00 per claim as rental fee as shown on Exhibit "A", attached hereto and made a part hereof.

Sincerely,

A handwritten signature in black ink that reads "Robert Krohn".

Robert Krohn
Project Director

cc: file

MAINTENANCE FEE
2006-2007 ASSESSMENT YEAR

BHP Billiton
BHP Copper Inc.
Pinto Valley Operations

Exhibit "A"

PHOENIX, ARIZONA

2006 AUG - 1 A 9: 19

RECEIVED
BLM. AZ STATE OFFICE

<u>BLM Serial Number</u>	<u>Name</u>	<u>Docket</u>	<u>Book</u>	<u>Page</u>
AMC 7735	Mary 1	426		246
AMC 7736	Mary 2	426		247
AMC 7737	Mary 3	426		248
AMC 7738	Mary 4	426		249
AMC 7739	Mary 5	426		250
AMC 7740	Mary 6	426		251
AMC 27738	Cowboy No. 1		46	15
	Amended		42	127
AMC 27739	Cowboy No. 2		46	16
	Amended		42	128
AMC 27740	Cowboy No. 3		46	17
	Amended		42	129
AMC 27741	Rita		47	150
AMC 27742	Copper Site		27	43
	Amended		42	124
AMC 27743	Pine Tree		20	16
	Amended		42	126
AMC 27744	Copper Bottom No. 3		43	416
	Amended		42	122
AMC 27745	Copper Bottom No. 4		43	417
	Amended		42	123
AMC 27746	Pinon		47	149
AMC 27747	Hammer		47	147
AMC 27748	Joan		47	148
AMC 27749	Southern Cross		47	151
AMC 27750	Midnight Test		27	226
	Amended		42	125
AMC 27751	Copper Bottom No. 1		43	414
	Amended		42	195
AMC 27752	Copper Bottom No. 6		43	419
	Amended		42	194
AMC 27753	Copper Bottom No. 8		47	385
AMC 27754	Copper Bottom No. 9		47	386
AMC 27755	Copper Bottom No. 10		47	387
AMC 27756	Hill No. 1	280		9
AMC 27757	Hill No. 2	280		10
AMC 27758	Hill No. 3	280		11
AMC 27759	Hill No. 4	280		12
AMC 27760	Hill No. 5	280		13
AMC 27761	Hill No. 6	280		14
AMC 27762	Hill No. 7	280		15

ENTERED IN COMPUTER

AUG 01 2006 PB

31/51

**BLM Serial
Number**

Name

Docket

Book

Page

BLM Serial Number	Name	Docket	Book	Page
AMC 27763	Hill No. 8	280		16
AMC 27764	Hill No. 9	280		17
AMC 27765	Hill No. 10	280		18
AMC 27798	Skunk 1	343		203
AMC 27799	Skunk 2	343		204
AMC 27800	Skunk 3	343		205
AMC 27801	Rita No. 15	173		540
AMC 27802	Sunrise		48	35
AMC 27803	Limestone #1		49	150
AMC 27804	Limestone #2		49	150
AMC 27805	Limestone #3		49	151
AMC 27806	Limestone #4	154		638
AMC 27807	Limestone No. 5	154		639
AMC 27817	Ash 16	325		57
AMC 27882	Ash 95	325		122
AMC 27987	Baseline No. 1	284		856
AMC 27988	Baseline No. 2	284		857
AMC 27994	Tunnel	10		502
AMC 27995	Fly No. 1	157		230
AMC 27996	Fly No. 2	157		231
AMC 27997	Fly No. 3	157		232
AMC 27998	Fly No. 4	157		233
AMC 27999	Fly No. 5	157		234
AMC 28000	Fly No. 6	157		235
AMC 28001	Fly No. 7	157		236
AMC 28002	Fly No. 8	157		237
AMC 28003	Fly No. 9	157		238
AMC 28004	Fly No. 10	157		239
AMC 28005	Fly No. 11	157		240
AMC 28006	Fly No. 12	157		241
AMC 28007	Fly No. 13	157		242
AMC 28008	Blue Bird #4		47	415
AMC 28009	Conquistador No. 1		48	247
	Amended		49	305
AMC 28010	Arizona No. 23		48	107
	Amended		49	304
AMC 28011	Arizona No. 24		48	107
	Amended		49	305
AMC 28012	Black Eagle #2	107		223
AMC 28013	Gold Coin	154		449
AMC 28014	Black Owl		43	614
AMC 28015	White Owl		43	613
AMC 28017	Lizzard #26		47	347
	Amended			81
AMC 28018	Lizzard #27			348
AMC 28023	Peak No. 3	333		331
AMC 28025	Peak No. 7	333		333
AMC 28026	Peak NO. 8	333		334
AMC 28027	Peak No. 9	333		703
AMC 28028	Peak No. 10	333		704

RECEIVED
 B.L.M. AZ STATE OFFICE
 2006 AUG - 1
 PHOENIX, ARIZONA

ENTERED IN COMPUTER
 AUG 01 2006

4/6/50

<u>BLM Serial Number</u>	<u>Name</u>	<u>Docket</u>	<u>Book</u>	<u>Page</u>
AMC 28031	Peak No. 14	367		606
AMC 28032	Peak No. 15	367		607
AMC 28033	Peak No. 17	367		608
AMC 28036	Peak No. 22	390		9
AMC 28037	Peak No. 24	402		700
AMC 28038	Peak 25	405		974
AMC 28040	Peak 28	414		719
AMC 28041	Key	312		587
AMC 28042	Key No. 1	312		588
AMC 28043	November Re-located		50	7
AMC 28044	October		50	8
AMC 28045	Cities No. 1	290		871
AMC 28046	Cities No. 2	290		872
AMC 28047	Cities No. 3	290		873
AMC 28048	Cities No. 4	290		874
AMC 28049	Cities No. 5	290		875
AMC 28050	Cities No. 6	290		876
AMC 28051	Cities No. 7	290		877
AMC 28052	Cities No. 8	290		878
AMC 28053	Cities No. 9	290		879
AMC 28054	Cities No. 10	290		880
AMC 28055	Cities No. 11	290		881
AMC 28056	Cities No. 12	290		882
AMC 28057	Cities No. 13	290		883
AMC 28058	Evening Star		39	356
AMC 28059	Zee No.2	284		855
AMC 35792	Quartz Site (A)	466		191
AMC 35793	Quartz Site No. 2 (A)	466		190
AMC 35794	Quartz Site No. 3 (A)	466		189
AMC 35800	Quartz Site No. 9 (A)	466		183
AMC 35801	Quartz Site No. 10 (A)	466		182
AMC 35806	Quartz Site No. 15 (A)	466		177
AMC 35807	Quartz Site No. 16 (A)	466		176
AMC 35808	Quartz Site No. 17 (A)	466		175
AMC 35809	Quartz Site No. 18 (A)	466		174
AMC 35810	Quartz Site No. 19 (A)	466		173
AMC 35811	Quartz Site No. 20 (A)	466		172
AMC 35812	Quartz Site No. 21 (A)	466		171
AMC 35813	Quartz Site No. 22 (A)	466		170
AMC 35814	Quartz Site No. 23 (A)	466		169
AMC 35815	Quartz Site No. 24 (A)	466		168
AMC 35816	Quartz Site No. 25 (A)	466		167
AMC 35820	Quartz Site #28 (A)	466		165
AMC 35821	Silver Bell (A)	466		192
AMC 35824	Janie No. 1 (A)	466		194
AMC 35825	Janie No. 2 (A)	466		195
AMC 35830	Copper Bottom #2 (A)	466		202
AMC 35831	Copper Bottom #5 (A)	466		215
AMC 35832	Copper Bottom #7 (A)	466		201

RECEIVED
 B.L.M. AZ STATE OFFICE
 AUG - 1 - 2006
 PHOENIX, ARIZONA

ENTERED IN COMPUTER
 AUG 01 2006

**BLM Serial
Number**

Name

Docket

Book

Page

BLM Serial Number	Name	Docket	Book	Page
AMC 35833	Copper Bottom #11 (A)	466		216
AMC 35834	Copper Bottom #12 (A)	466		217
AMC 35835	Copper Bottom #13 (A)	466		218
AMC 40744	East Water	469		458
AMC 97644	Peak 34	493		567
AMC 129535	Peak 94	534		775
AMC 138512	K1	542		700
AMC 138513	K2	542		702
AMC 138514	K3	542		704
AMC 138515	K4	542		706
AMC 138516	K5	542		708
AMC 138517	K6	542		710
AMC 138518	K7	542		712
AMC 138519	K8	542		714
AMC 138520	K9	542		716
AMC 138521	K10	542		718
AMC 138522	K11	542		720
AMC 138523	K12	542		722
AMC 138524	K13	542		724
AMC 138525	K14	542		726
AMC 138526	K15	542		728
AMC 138527	K16	542		730
AMC 138528	K17	542		732
AMC 138529	K18	542		734
AMC 138530	K19	542		736
AMC 138531	K20	542		738
AMC 138532	K21	542		740
AMC 138533	K22	542		742
AMC 138534	K23	542		744
AMC 138535	K24	542		746
AMC 138536	K25	542		748
AMC 138537	K26	542		750
AMC 138538	K27	542		752
AMC 138539	K28	542		754
AMC 138540	K29	542		756
AMC 138541	K30	542		758
AMC 138542	K31	542		760
AMC 138543	K32	542		762
AMC 138544	K33	542		764
AMC 138545	K34	542		766
AMC 138546	K35	542		768
AMC 142565	M1	549		363
AMC 215329	D1	606		157
AMC 215330	D2	606		159
AMC 215331	D3	606		161
AMC 215332	D4	606		163
AMC 215333	D5	606		165
AMC 215334	D6	606		167
AMC 215335	D7	606		169
AMC 215336	D8	606		171

73

35

2

RECEIVED
 BLM, AZ STATE OFFICE
 2006 AUG - 1 A 9: 19
 PHOENIX, ARIZONA

ENTERED IN COMPUTER
AUG 01 2006

50/50

BLM Serial
Number

Name

Docket

Book

Page

<u>BLM Serial</u> <u>Number</u>	<u>Name</u>	<u>Docket</u>	<u>Book</u>	<u>Page</u>
AMC 215337	D9	606		173
AMC 215338	D10	606		175
AMC 215339	D11	606		177
AMC 215340	D12	606		179
AMC 215341	D13	606		181
AMC 215342	D14	606		183
AMC 215343	D15	606		185
AMC 215344	D16	606		187
AMC 215345	D17	606		189
AMC 319065	Hill No. 11	855		828
AMC 319066	Hill No. 12	855		830
AMC 319067	Hill No. 13	855		832
AMC 327204	P1	93-634671		
AMC 327205	P2	93-634672		
AMC 327206	P3	93-634673		
AMC 327207	P4	93-634674		
AMC 327208	P5	93-634675		
AMC 327209	P6	93-634676		
AMC 327210	P7	93-634677		
AMC 327211	P8	93-634678		
AMC 327212	P9	93-634679		
AMC 327213	P10	93-634680		
AMC 327214	P11	93-634681		
AMC 327215	P12	93-634682		
AMC 327216	P13	93-634683		
AMC 327217	P14	93-634684		
AMC 327218	P15	93-634685		
AMC 327219	P16	93-634686		
AMC 327220	P17	93-634687		
AMC 327221	P18	93-634688		
AMC 364145	E-1	2005-000510		
AMC 364146	E-2	2005-000511		
AMC 364147	E-3	2005-000512		
AMC 364148	E-4	2005-000513		
AMC 370110	RJ #1	2006-003905		
AMC 370111	RJ #2	2006-003906		
AMC 370112	RJ #3	2006-003907		
AMC 370113	RJ #4	2006-003908		
AMC 370114	RJ #5	2006-003909		
AMC 370115	RJ #6	2006-003910		
AMC 370116	RJ #7	2006-003911		
AMC 370117	RJ #8	2006-003912		
AMC 370118	RJ #9	2006-003913		
AMC 370119	RJ #10	2006-003914		
AMC 370120	RJ #11	2006-003915		
AMC 370121	RJ #12	2006-003916		
AMC 370122	RJ #13	2006-003917		
AMC 370123	RJ #14	2006-003918		

PHOENIX, ARIZONA

2006 AUG - 1 9 19

RECEIVED B.L.M. AZ STATE OFFICE

ENTERED IN COMPUTER

AUG 01 2006 PB

BLM Serial

<u>Number</u>	<u>Name</u>	<u>Docket</u>	<u>Book</u>	<u>Page</u>
AMC 370124	RJ #15	2006-003919		
AMC 370125	RJ #16	2006-003920		
AMC 370126	RJ #17	2006-003921		
AMC 370127	RJ #18	2006-003922		
AMC 370128	RJ #19	2006-003923		
AMC 370129	RJ #20	2006-003924		
AMC 370130	RJ #21	2006-003925		
AMC 370131	RJ #22	2006-003926		
AMC 370132	RJ #23	2006-003927		
AMC 370133	RJ #24	2006-003928		
AMC 370134	RJ #25	2006-003929		
AMC 370135	RJ #26	2006-003930		
AMC 370136	RJ #27	2006-003931		
AMC 370137	RJ #28	2006-003932		
AMC 370138	RJ #29	2006-003933		
AMC 370139	RJ #30	2006-003934		
AMC 370140	RJ #31	2006-003935		
AMC 370141	RJ #32	2006-003936		
AMC 370142	RJ #33	2006-003937		
AMC 370143	RJ #34	2006-003938		
AMC 370144	RJ #35	2006-003939		
AMC 370145	RJ #36	2006-003940		
AMC 370146	RJ #37	2006-003941		
AMC 370147	RJ #38	2006-003942		
AMC 390148	RJ #39	2006-003943		
AMC 370149	RJ #40	2006-003944		
AMC 370150	RJ #41	2006-003945		
AMC 370151	RJ #42	2006-003946		
AMC 370152	RJ #43	2006-003947		
AMC 370153	RJ #44	2006-003948		
AMC 370154	RJ #45	2006-003949		
AMC 370155	RJ #46	2006-003950		
AMC 370156	RJ #47	2006-003951		
AMC 370157	RJ #48	2006-003952		
AMC 370158	RJ #49	2006-003953		
AMC 370159	RJ #50	2006-003954		
AMC 370160	RJ #51	2006-003955		
AMC 370161	RJ #52	2006-003956		
AMC 370162	RJ #53	2006-003957		
AMC 370163	RJ #54	2006-003958		
AMC 370164	RJ #55	2006-003959		
AMC 370165	RJ #56	2006-003960		
AMC 370166	RJ #57	2006-003961		
AMC 370167	RJ #58	2006-003962		

PHOENIX, ARIZONA

2006 AUG -1 9 10

RECEIVED B.L.M. AZ STATE OFFICE

ENTERED IN COMPUTER
AUG 01 2006

Handwritten mark

BLM Serial
Number

Name

Docket

Book

Page

AMC 370168	RJ #59	2006-003963		
AMC 370169	RJ #60	2006-003964		
AMC 370170	RJ #61	2006-003965		
AMC 370171	RJ #62	2006-003966		
AMC 370172	RJ #63	2006-003967		
AMC 370173	RJ #64	2006-003968		

ENTERED IN COMPUTER
AUG 01 2006 PB

PHOENIX, ARIZONA
2006 AUG -1 A 9:19
RECEIVED
B.L.M. AZ STATE OFFICE

10/20

Message:

274 ROWS RETRIEVED

CBS Export Results Report

Include Resolved Records

Record Status

- Error Records (E/M/I)**
- Accepted Records (A/W)**
- "On Hold" Records (H)**
- All Records (for s/n or receipt nr)**
- Exported, No Results From CBS**
- New (not yet exported)**

Enter export Date (mm/dd/yyyy)

ALL

Serial Number match (optional)

Receipt Nr (optional)

1325292

Export Nr (exclusive)

LR2000 User (defaults to login)

ALL

Query

Reset

Search Criteria Responsible Ar

- User (U,X)**
- Programme**
- All (U,P,X)**

United States Department of the Interior
Bureau of Land Management
 BUSINESS & SUPPORT SVCS DIV
 ONE N CENTRAL AVE
 PHOENIX, AZ 85004 -2203
 Phone: (602) 417-9200

Receipt

No: 1325292

Transaction #: 1370211		ENTERED IN COMPUTER AUG 01 2006 <i>JS</i>
Date of Transaction: 08/01/2006		
CUSTOMER:	BHPBILLITON 1360 POST OAK BLVD #150 HOUSTON, TX 77056	

LINE #	QTY	DESCRIPTION	REMARKS	UNIT PRICE	TOTAL
1	1.00	LOCATABLE MINERALS / MINING CLAIMS-NOT NEW-UNADJUD, ONE AUTH NO. ONLY / MINING CLAIM MONEY RECEIVED (455) CASES: AMC7735/\$34250.00	MAINT 2007 (274)	- n/a -	34250.00
TOTAL:					\$34,250.00

PAYMENT INFORMATION					
1	AMOUNT:	\$34,250.00	POSTMARKED:	N/A	
	TYPE:	CHECK	RECEIVED:	08/01/2006	
	CHECK NO:	0000107371			
	NAME:	BHPBILLITON 1360 POST OAK BLVD #150 HOUSTON TX 77056			

REMARKS

This receipt was generated by the automated BLM Collections and Billing System and is a paper representation of a portion of the official electronic record contained therein.

LEAD FILE NUMBERS AMC 7735, AMC 97634, AMC 215329

<u>27738</u>	<u>129535</u>	<u>319065</u>
<u>35792</u>	<u>138512</u>	<u>327204</u>
<u>40735</u>	<u>142565</u>	<u>364145</u>

AMC NUMBER (S)	#	AMOUNT	LEAD FILE NUMBER
7735 - 7740	6	750	AMC 7735
27738 - 27765	28	3500	27738
27798 - 27807	10	1250	"
27817	1	125	"
27882	1	125	"
27987 - 27988	2	250	"
27994 - 28015	22	2750	"
28017 - 28018	2	250	"
28023	1	125	"
28025 - 28028	4	500	"
28031 - 28033	3	375	"
28036 - 28038	3	375	"
28040 - 28059	20	2500	"
35792 - 35794	3	375	35792
35800 - 35801	2	250	"
35806 - 35816	11	1375	"
35820 - 35821	2	250	"
35824 - 35825	2	250	"
35830 - 35835	6	750	"
40744	1	125	40735
97644	1	125	97634
129535	1	125	129535
138512 - 138546	35	4375	138512
142565	1	125	142565
215329 - 215345	17	2125	215329
SUB GRAND TOTAL:	185	\$ 23,125	

Base Metals



BHP Copper Inc.
PO Box 100
Miami, AZ 85539
Tel: 928-473-6200
Fax: 928-473-6387
bhpbilliton.com

1 August 2005

U. S. Department of the Interior
Bureau of Land Management
Records Section
222 N. Central Avenue
Phoenix, AZ 85004

Dear Sir:

The final Rule as published in the Federal Register implements provisions of the Interior Department and related agencies' Appropriations Act of 1993 (the "Act") that requires an annual rental fee of \$125.00 for each mining claim and site located and held under the General Mining Law of 1872.

The Omnibus Budget Reconciliation Act of 1993 requires a \$30.00 location fee (for new claims) and a \$125.00 maintenance fee for each mining claim. The fee requirements apply to the assessment year 1995-1996 and remains in effect through the year 2005-2006.

Therefore, BHP Billiton, BHP Copper Inc., Pinto Valley Operations (fka Magma Copper Company) submits a check payable to the Bureau of Land Management in the amount of \$26,250.00 which represents \$125.00 per claim as rental fee as shown on Exhibit "A", attached hereto and made a part hereof.

Sincerely,

A handwritten signature in cursive script that reads "Robert Krohn".

Robert Krohn
Project Director

cc: file

PHOENIX, ARIZONA

25 AUG - 4 A P 25

RECEIVED
B.L.M. AZ STATE OFFICE

RECEIVED
B.L.M. AZ STATE OFFICE

2005 AUG -4 A 9: 25-

PHOENIX, ARIZONA

210 x 125.00 = 26,250

MAINTENANCE FEE
2005-2006 ASSESSMENT YEAR

BHP Billiton
BHP Copper Inc.
Pinto Valley Operations

Exhibit "A"

<u>BLM Serial Number</u>	<u>Name</u>	<u>Docket</u>	<u>Book</u>	<u>Page</u>
AMC 7735	Mary 1	426		246
AMC 7736	Mary 2	426		247
AMC 7737	Mary 3	426		248
AMC 7738	Mary 4	426		249
AMC 7739	Mary 5	426		250
AMC 7740	Mary 6	426		251
AMC 27738	Cowboy No. 1		46	15
	Amended		42	127
AMC 27739	Cowboy No. 2		46	16
	Amended		42	128
AMC 27740	Cowboy No. 3		46	17
	Amended		42	129
AMC 27741	Rita		47	150
AMC 27742	Copper Site		27	43
	Amended		42	124
AMC 27743	Pine Tree		20	16
	Amended		42	126
AMC 27744	Copper Bottom No. 3		43	416
	Amended		42	122
AMC 27745	Copper Bottom No. 4		43	417
	Amended		42	123
AMC 27746	Pinon		47	149
AMC 27747	Hammer		47	147
AMC 27748	Joan		47	148
AMC 27749	Southern Cross		47	151
AMC 27750	Midnight Test		27	226
	Amended		42	125
AMC 27751	Copper Bottom No. 1		43	414
	Amended		42	195
AMC 27752	Copper Bottom No. 6		43	419
	Amended		42	194
AMC 27753	Copper Bottom No. 8		47	385
AMC 27754	Copper Bottom No. 9		47	386
AMC 27755	Copper Bottom No. 10		47	387
AMC 27756	Hill No. 1	280		9
AMC 27757	Hill No. 2	280		10
AMC 27758	Hill No. 3	280		11
AMC 27759	Hill No. 4	280		12
AMC 27760	Hill No. 5	280		13
AMC 27761	Hill No. 6	280		14
AMC 27762	Hill No. 7	280		15

ENTERED INTO COMPUTER
AUG 16 2005 PB

31
PB

RECEIVED
B.L.M. AZ STATE OFFICE

2005 AUG -4 A 9:25
Docket

<u>BLM Serial Number</u>	<u>Name</u>	<u>Docket</u>	<u>Book</u>	<u>Page</u>
	PHOENIX, ARIZONA	280		
AMC 27763	Hill No. 8			16
AMC 27764	Hill No. 9	280		17
AMC 27765	Hill No. 10	280		18
AMC 27798	Skunk 1	343		203
AMC 27799	Skunk 2	343		204
AMC 27800	Skunk 3	343		205
AMC 27801	Rita No. 15	173		540
AMC 27802	Sunrise		48	35
AMC 27803	Limestone #1		49	150
AMC 27804	Limestone #2		49	150
AMC 27805	Limestone #3		49	151
AMC 27806	Limestone #4	154		638
AMC 27807	Limestone No. 5	154		639
AMC 27817	Ash 16	325		57
AMC 27882	Ash 95	325		122
AMC 27987	Baseline No. 1	284		856
AMC 27988	Baseline No. 2	284		857
AMC 27994	Tunnel	10		502
AMC 27995	Fly No. 1	157		230
AMC 27996	Fly No. 2	157		231
AMC 27997	Fly No. 3	157		232
AMC 27998	Fly No. 4	157		233
AMC 27999	Fly No. 5	157		234
AMC 28000	Fly No. 6	157		235
AMC 28001	Fly No. 7	157		236
AMC 28002	Fly No. 8	157		237
AMC 28003	Fly No. 9	157		238
AMC 28004	Fly No. 10	157		239
AMC 28005	Fly No. 11	157		240
AMC 28006	Fly No. 12	157		241
AMC 28007	Fly No. 13	157		242
AMC 28008	Blue Bird #4		47	415
AMC 28009	Conquistador No. 1		48	247
	Amended		49	305
AMC 28010	Arizona No. 23		48	107
	Amended		49	304
AMC 28011	Arizona No. 24		48	107
	Amended		49	305
AMC 28012	Black Eagle #2	107		223
AMC 28013	Gold Coin	154		449
AMC 28014	Black Owl		43	614
AMC 28015	White Owl		43	613
AMC 28017	Lizzard #26		47	347
	Amended	11		81
AMC 28018	Lizzard #27		47	348
AMC 28023	Peak No. 3	333		331
AMC 28025	Peak No. 7	333		333
AMC 28026	Peak No. 8	333		334
AMC 28027	Peak No. 9	335		703
AMC 28028	Peak No. 10	335		704

ENTERED INTO COMPUTER
AUG 16 2005 PB

2005 AUG -4 A 9:25

<u>BLM Serial Number</u>	<u>Name</u>	<u>PHOENIX, ARIZONA</u>	<u>Docket</u>	<u>Book</u>	<u>Page</u>
AMC 28031	Peak No. 14		367		606
AMC 28032	Peak No. 15		367		607
AMC 28033	Peak No. 17		367		608
AMC 28036	Peak No. 22		390		9
AMC 28037	Peak No. 24		402		700
AMC 28038	Peak 25		405		974
AMC 28040	Peak 28		414		719
AMC 28041	Key		312		587
AMC 28042	Key No. 1		312		588
AMC 28043	November Re-located			50	7
AMC 28044	October			50	8
AMC 28045	Cities No. 1		290		871
AMC 28046	Cities No. 2		290		872
AMC 28047	Cities No. 3		290		873
AMC 28048	Cities No. 4		290		874
AMC 28049	Cities No. 5		290		875
AMC 28050	Cities No. 6		290		876
AMC 28051	Cities No. 7		290		877
AMC 28052	Cities No. 8		290		878
AMC 28053	Cities No. 9		290		879
AMC 28054	Cities No. 10		290		880
AMC 28055	Cities No. 11		290		881
AMC 28056	Cities No. 12		290		882
AMC 28057	Cities No. 13		290		883
AMC 28058	Evening Star			39	356
AMC 28059	Zee No.2		284		855
AMC 35792	Quartz Site (A)		466		191
AMC 35793	Quartz Site No. 2 (A)		466		190
AMC 35794	Quartz Site No. 3 (A)		466		189
AMC 35800	Quartz Site No. 9 (A)		466		183
AMC 35801	Quartz Site No. 10 (A)		466		182
AMC 35806	Quartz Site No. 15 (A)		466		177
AMC 35807	Quartz Site No. 16 (A)		466		176
AMC 35808	Quartz Site No. 17 (A)		466		175
AMC 35809	Quartz Site No. 18 (A)		466		174
AMC 35810	Quartz Site No. 19 (A)		466		173
AMC 35811	Quartz Site No. 20 (A)		466		172
AMC 35812	Quartz Site No. 21 (A)		466		171
AMC 35813	Quartz Site No. 22 (A)		466		170
AMC 35814	Quartz Site No. 23 (A)		466		169
AMC 35815	Quartz Site No. 24 (A)		466		168
AMC 35816	Quartz Site No. 25 (A)		466		167
AMC 35820	Quartz Site #28 (A)		466		165
AMC 35821	Silver Bell (A)		466		192
AMC 35824	Janie No. 1 (A)		466		194
AMC 35825	Janie No. 2 (A)		466		195
AMC 35830	Copper Bottom #2 (A)		466		202
AMC 35831	Copper Bottom #5 (A)		466		215
AMC 35832	Copper Bottom #7 (A)		466		201
AMC 35833	Copper Bottom #11 (A)		466		216

ENTERED INTO COMPUTER
 AUG 16 2005 RB

59/205

RECEIVED
B.L.M. AZ STATE OFFICE

<u>BLM Serial</u> <u>Number</u>	<u>Name</u>	<u>Docket</u>	<u>Book</u>	<u>Page</u>
AMC 35834	Copper Bottom #12 (A)	466		217
AMC 35835	Copper Bottom #13 (A)	466		218
AMC 40744	East Water	469		458
AMC 97644	Peak 34	493		567
AMC 129535	Peak 94	534		775
AMC 138512	K1	542		700
AMC 138513	K2	542		702
AMC 138514	K3	542		704
AMC 138515	K4	542		706
AMC 138516	K5	542		708
AMC 138517	K6	542		710
AMC 138518	K7	542		712
AMC 138519	K8	542		714
AMC 138520	K9	542		716
AMC 138521	K10	542		718
AMC 138522	K11	542		720
AMC 138523	K12	542		722
AMC 138524	K13	542		724
AMC 138525	K14	542		726
AMC 138526	K15	542		728
AMC 138527	K16	542		730
AMC 138528	K17	542		732
AMC 138529	K18	542		734
AMC 138530	K19	542		736
AMC 138531	K20	542		738
AMC 138532	K21	542		740
AMC 138533	K22	542		742
AMC 138534	K23	542		744
AMC 138535	K24	542		746
AMC 138536	K25	542		748
AMC 138537	K26	542		750
AMC 138538	K27	542		752
AMC 138539	K28	542		754
AMC 138540	K29	542		756
AMC 138541	K30	542		758
AMC 138542	K31	542		760
AMC 138543	K32	542		762
AMC 138544	K33	542		764
AMC 138545	K34	542		766
AMC 138546	K35	542		768
AMC 142565	M1	549		363
AMC 215329	D1	606		157
AMC 215330	D2	606		159
AMC 215331	D3	606		161
AMC 215332	D4	606		163
AMC 215333	D5	606		165
AMC 215334	D6	606		167
AMC 215335	D7	606		169
AMC 215336	D8	606		171
AMC 215337	D9	606		173

ENTERED INTO COMPUTER
AUG 16 2005 PR

60/122

<u>BLM Serial Number</u>	<u>Name</u>	<u>Docket</u>	<u>Book</u>	<u>Page</u>
AMC 215338	D10	606		175
AMC 215339	D11	606		177
AMC 215340	D12	606		179
AMC 215341	D13	606		181
AMC 215342	D14	606		183
AMC 215343	D15	606		185
AMC 215344	D16	606		187
AMC 215345	D17	606		189
AMC 319065	Hill No. 11	855		828
AMC 319066	Hill No. 12	855		830
AMC 319067	Hill No. 13	855		832
AMC 327204	P1	93-634671		
AMC 327205	P2	93-634672		
AMC 327206	P3	93-634673		
AMC 327207	P4	93-634674		
AMC 327208	P5	93-634675		
AMC 327209	P6	93-634676		
AMC 327210	P7	93-634677		
AMC 327211	P8	93-634678		
AMC 327212	P9	93-634679		
AMC 327213	P10	93-634680		
AMC 327214	P11	93-634681		
AMC 327215	P12	93-634682		
AMC 327216	P13	93-634683		
AMC 327217	P14	93-634684		
AMC 327218	P15	93-634685		
AMC 327219	P16	93-634686		
AMC 327220	P17	93-634687		
AMC 327221	P18	93-634688		
AMC 364145	E-1	2005-000510		
AMC 364146	E-2	2005-000511		
AMC 364147	E-3	2005-000512		
AMC 364148	E-4	2005-000513		

RECEIVED
 B.L.M. AZ STATE OFFICE
 2005 AUG -4 A 9:26
 PHOENIX, ARIZONA

ENTERED INTO COMPUTER
 AUG 16 2005 PB

(33)
 150

United States Department of the Interior
Bureau of Land Management
 BUSINESS & SUPPORT SVCS DIV
 222 N CENTRAL AVE
 PHOENIX, AZ 85004 -2203
 Phone: (602) 417-9200

Receipt	
No:	1121710

Transaction #: 1160642	ENTERED INTO COMPUTER AUG 16 2005 <i>FB</i>
Date of Transaction: 08/04/2005	
CUSTOMER: BHP COPPER INC BOX 100 MIAMI, AZ 85539	

LINE #	QTY	DESCRIPTION	REMARKS	UNIT PRICE	TOTAL
1	1.00	LOCATABLE MINERALS / MINING CLAIMS-NOT NEW-UNADJUD, ONE AUTH NO. ONLY / MINING CLAIM MONEY RECEIVED (455) CASES: AMC7735/\$26250.00	MAIN 2006 (210)	- n/a -	26250.00
TOTAL:					\$26,250.00

PAYMENT INFORMATION			
1	AMOUNT:	\$21,000.00	POSTMARKED: N/A
	TYPE:	CHECK	RECEIVED: 08/04/2005
	CHECK NO:	106222	
	NAME:	BHP COPPER INC BOX 100 MIAMI AZ 85539	
2	AMOUNT:	\$5,250.00	POSTMARKED: N/A
	TYPE:	CHECK	RECEIVED: 08/04/2005
	CHECK NO:	106254	
	NAME:	BHP COPPER INC BOX 100 MIAMI AZ 85539	

REMARKS

This receipt was generated by the automated BLM Collections and Billing System and is a paper representation of a portion of the official electronic record contained therein.

L. Steve Wagner, LLC
P. O. Box 612
Brighton, CO 80601

June 28, 2005

Via Federal Express

Bureau of Land Management
Arizona State Office
222 N. Central Avenue
Phoenix, AZ 85004-2203

RE: Maintenance Fees for Unpatented Mining Claims

Gentlemen:

Enclosed with this letter are an *Affidavit of Payment of Maintenance Fees and Notice of Intention to Hold Mining Claims* and a check for \$49,000.00 representing payment in the sum of \$100 for each of the 490 unpatented mining claims in the Carlota claim group. This payment represents payment of the federal annual mining claim maintenance fees for the assessment year beginning at noon on September 1, 2005, and ending at noon on September 1, 2006. The full names of the claims and the BLM mining claim serial numbers assigned to the claims for which the fees are paid are described on the Exhibit A attached to the Affidavit.

The claims are owned or leased by Carlota Copper Company, whose mailing address is 1306 Live Oak St., P.O. Box 1009, Miami, AZ 85539.

Please return the receipt for this payment and the original copy of this Affidavit showing the BLM Received Date Stamp to me in the enclosed postage prepaid envelope at your earliest convenience. If it is not possible to return the original affidavit to me please advise me immediately.

If you have any questions concerning payment of the fees and the information filing; or if you determine that the fees or information filing are inadequate in any respect, please contact me at (303) 659-5072.

Sincerely,

L. Steve Wagner
L. Steve Wagner
Legal Counsel

Enclosures

Amc 298647
Amc 52072
Amc 279919
Amc 320760
Amc 324206
Amc 325818
Amc 327251
Amc 32738
Amc 32734
Amc 32932
Amc 342296
Amc 356448
Amc 349780
Amc 350334

ENTERED INTO COMPUTER
7/19/05

When recorded, mail to:
L. Steve Wagner, LLC
P.O. Box 612
Brighton, Colorado 80601

**AFFIDAVIT OF PAYMENT OF MAINTENANCE FEES
AND NOTICE OF INTENTION TO HOLD MINING CLAIMS**

STATE OF COLORADO)
) ss.
COUNTY OF ADAMS)

2005 JUN 30 P 1:30
BUREAU OF LAND MANAGEMENT
ARIZONA
STATE OFFICE
PHOENIX, ARIZONA

The undersigned Affiant, being first duly sworn, deposes and says:

1. Affiant, a citizen of the United States who is more than 18 years of age, resides at 14360 Country Hills Drive, Brighton, Colorado 80601 in Adams County, Colorado, is the agent of Carlota Copper Company and the other owners or claimants ("Owner") of the unpatented mining claims and mill sites, more particularly described in the list set forth in Exhibit A attached hereto and incorporated by this reference (the "Claims"), is duly authorized to execute this Affidavit, and is personally acquainted with the mining claims and mill sites set forth in Exhibit A.

2. The address of Owner is:

Carlota Copper Company 1306 Live Oak St. P. O. Box 1009 Miami, AZ 85539	Sherwood B. Owens %Dr. Sherwood B. Owens, Jr. 4060 N. Camino Ferreo Tucson, AZ 85750	Recovery Resources Corp. %Reliance Group Holdings, Inc. 55 E. 52nd Street New York, NY 10055
--	---	---

3. The names of the Claims, the United States Bureau of Land Management ("BLM") Serial Numbers, and the recording information for the Claims in the records of the Counties of Gila and Pinal, State of Arizona, are more particularly set forth in Exhibit A hereto.

4. Owner has paid to the BLM, on or before August 31, 2005, a maintenance fee in the amount of \$100 for each Claim, pursuant to 43 CFR Parts 3830 and 3834. Such payment was made to hold the Claims for the assessment year beginning at noon on September 1, 2005, and ending at noon on September 1, 2006, as required by the Act.

5. By such payment, by Owner's compliance with applicable federal and state mining laws and regulations, and by this Affidavit, Owner intends to hold and maintain all of its right, title and interest in and to each of the Claims through the end of the assessment year ending at noon on September 1, 2006.

6. Affiant executes this Affidavit on the 28th day of June, 2005.

L. Steve Wagner
As agent and on behalf of Owner



sworn to before me this 28th day of June, 2005, by L. Steve Wagner, as agent for Owner

[Signature]
Notary Public

My commission expires: Nov 17, 2007

EXHIBIT A

CARLOTA

CARLOTA COPPER COMPANY

Unpatented mining claims situated in Sections 25, 26, 35, and 36,
Township 1 North, Range 13 East, G&SRB&M,
Globe-Miami Mining District, Gila and Pinal Counties, Arizona

CLAIM NAMES AND NUMBERS

<u>Name</u>	<u>Date Located</u>	<u>Date Recorded</u>	<u>County Recordation Docket Page</u>	<u>Date Filed w/BLM</u>	<u>BLM AMC Serial No.</u>
Gila County:					
Grizzly #1	7/18/89	7/24/89	774 120	9/1/89	298647
Amended		11/22/89	785 119	12/13/89	
Grizzly #2	7/18/89	7/24/89	774 123	9/1/89	298648
Amended		11/22/89	785 119	12/13/89	
Grizzly #3	7/18/89	7/24/89	774 126	9/1/89	298649
Amended		11/22/89	785 119	12/13/89	
Grizzly #4	7/18/89	7/24/89	774 129	9/1/89	298650
Amended		11/22/89	785 119	12/13/89	
Pinal County:					
		8/22/89	1625 631	9/1/89	
		11/22/89	1642 209	12/13/89	
Gila County:					
Grizzly #5	7/18/89	7/24/89	774 132	9/1/89	298651
Amended		11/22/89	785 119	12/13/89	
Pinal County:					
		8/22/89	1625 634	9/1/89	
		11/22/89	1642 209	12/13/89	
Gila County:					
Grizzly #6	7/18/89	7/24/89	774 135	9/1/89	298652
Amended		11/22/89	785 119	12/13/89	
Grizzly #7	7/18/89	7/24/89	774 138	9/1/89	298653
Amended		11/22/89	785 119	12/13/89	
Grizzly #8	7/18/89	7/24/89	774 141	9/1/89	298654
Amended		11/22/89	785 119	12/13/89	
Grizzly #9	7/18/89	7/24/89	774 144	9/1/89	298655
Amended		11/22/89	785 119	12/13/89	
Grizzly #10	7/18/89	7/24/89	774 147	9/1/89	298656
Amended		11/22/89	785 119	12/13/89	
Grizzly #11	7/18/89	7/24/89	774 150	9/1/89	298657
Amended		11/22/89	785 119	12/13/89	
Grizzly #12	7/18/89	7/24/89	774 153	9/1/89	298658
Amended		11/22/89	785 119	12/13/89	
Pinal County:					
	7/18/89	8/22/89	1625 637	9/1/89	
		11/22/89	1642 209	12/13/89	
Gila County:					
Grizzly #13	7/18/89	7/24/89	774 156	9/1/89	298659
Amended		11/22/89	785 119	12/13/89	
Grizzly #14	7/18/89	7/24/89	774 159	9/1/89	298660
Amended		11/22/89	785 119	12/13/89	

ARIZONA
STATE OFFICE
PHOENIX, ARIZONA
2005 JUN 30 1:29
LAW OFFICE
COURT REPORTER

Unpatented Mining Claims located in the Pinto Creek (Miami) Mining District,
in Sections 26, 27, 34, 35, and 36, T1N, R13E,
and Sections 1, 2, 11, and 12, T1S, R13E, G&SRB&M,
Gila and Pinal Counties, Arizona

Claim Name	Loc. Date	Original County	Original Recordation		Amended Recordation		BLM AMC Serial No.
			Book	Page	Book	Page	
Tip Top	3/2/29	Pinal	45	142	648	830	52265
Tip Top #1	8/1/30	Pinal	46	275			52266
Tip Top 2	3/2/29	Pinal	45	144	648	831	52267
Tip Top 3	3/10/29	Pinal	45	145	648	832	52268
Tip Top #4	8/1/30	Pinal	46	301			52269
Eder #10	4/21/69	Pinal	569	819			52270
Eder #11	4/21/69	Pinal	569	820			52271
Eder #12	4/21/69	Pinal	569	821			52272
Eder 14	9/27/71	Pinal	645	51			52274
		Gila	308	309			
Eder 15	9/27/71	Pinal	645	52			52275
		Gila	308	310			
Eder 16	9/27/71	Pinal	645	53	721	95	52276
		Gila	308	311	348	10	
Eder 17	9/27/71	Pinal	645	54	721	96	52277
		Gila	308	312	348	9	
Eder 18	9/27/71	Pinal	710	228			52278
		Gila	308	313			
Eder 19	9/27/71	Pinal	710	229	721	715	52279
		Gila	308	314	348	275	
Eder 22	9/27/71	Pinal	645	56			52280
		Gila	308	317			
Eder #23	1/4/73	Pinal	691	416			52281
Eder 27	9/11/73	Pinal	720	440			52282
Eder 34	6/14/73	Pinal	710	926			52285
Eder 35	6/14/73	Pinal	710	927			52286
Eder 36	6/14/73	Pinal	710	928			52287
Eder 39	6/13/73	Pinal	710	931			52289
Eder 40	6/14/73	Pinal	710	932			52290
Eder 43	6/13/73	Pinal	710	935			52292
Eder 44	6/14/73	Pinal	710	936			52293
Eder 45	6/13/73	Pinal	710	937			52294
Eder 46	6/13/73	Pinal	710	938			52295
Eder 47	6/13/73	Pinal	710	939			52296
Eder 48	6/13/73	Pinal	710	940	721	97	52297
Eder 49	6/12/73	Pinal	710	941			52298
Eder 50	6/12/73	Pinal	710	942			52299
Eder 51	6/12/73	Pinal	710	943			52300
Eder 52	6/12/73	Pinal	710	944			52301
Eder 53	6/12/73	Pinal	710	945			52302
Eder 54	6/13/73	Pinal	710	946			52303
		Gila	341	802			
Eder 55	6/13/73	Pinal	710	947			52304
		Gila	341	803			
Eder 56	6/13/73	Pinal	710	948			52305
		Gila	341	804			

JUNE 3 1973
 STATE OFFICE
 PHOENIX, ARIZONA
 LAND MANAGEMENT

<u>Claim Name</u>	<u>Original Loc. Date</u>	<u>County</u>	<u>Original Recordation</u>		<u>Amended Recordation</u>		<u>BLM AMC Serial No.</u>
			<u>Book</u>	<u>Page</u>	<u>Book</u>	<u>Page</u>	
Eder 57	6/12/73	Pinal	710	949	721	98	52306
		Gila	341	805	348	8	
Eder 59	6/14/73	Pinal	710	951			52307
		Gila	341	807			
Eder 62	9/7/73	Pinal	721	716			52308
Eder 63	9/7/73	Pinal	721	717			52309
		Gila	348	276			
Eder 64	9/7/73	Pinal	721	718			52310
		Gila	348	277			
Eder 65	9/7/73	Pinal	721	719			52311
		Gila	348	278			
Eder 66	9/7/73	Pinal	721	720			52312
		Gila	348	279			
Eder 67	9/7/73	Pinal	721	721			52313
		Gila	348	280			
Eder 68	9/7/73	Pinal	721	722			52314
		Gila	348	281			
Eder 69	9/7/73	Pinal	721	723			52315
		Gila	348	282			
Eder 70	9/24/73	Gila	348	283			52316
Ghost 16	12/29/66	Pinal	497	450			52317
Ghost 27	3/10/64	Pinal	387	137			52318
Ghost 28	5/18/64	Pinal	387	138			52319
Ghost 29	3/10/64	Pinal	387	139			52320
Ghost 30	5/18/64	Pinal	387	140			52321
Ghost 31	3/10/64	Pinal	387	141			52322
Ghost 32	12/29/66	Pinal	497	451			52323
Ghost 38	12/29/66	Pinal	497	452			52326
Ghost 40	12/29/66	Pinal	497	453			52327
Ghost 48	12/29/66	Pinal	497	455			52329
Ghost 50	12/29/66	Pinal	497	456			52330
Ghost 61	3/12/64	Pinal	387	165			52331
Ghost 62	3/12/64	Pinal	387	166			52332
Ghost 63	3/12/64	Pinal	387	167			52333
Ghost 42	12/29/66	Pinal	497	454			52328
Ghost 66	3/12/64	Pinal	387	170			52336
Ghost 90	12/29/66	Pinal	497	457			52337
Ghost 93	3/16/64	Pinal	387	194			52340
Ghost 95	3/16/64	Pinal	387	195			52342
Ghost 97	3/16/64	Pinal	387	196			52344
Ghost 99	3/16/64	Pinal	387	197			52346
Ghost 131	9/23/65	Pinal	429	515			52365
Ghost 132	9/23/65	Pinal	429	516			52366
Ghost 133	9/23/65	Pinal	429	517			52367
Ghost 134	9/23/65	Pinal	429	518			52368
Ghost 135	9/23/65	Pinal	429	519			52369
Ghost 136	9/23/65	Pinal	429	520			52370
Ghost 137	9/23/65	Pinal	429	521			52371

ARIZONA
 STATE OFFICE
 PHOENIX, ARIZONA
 2005 JUN 20 10 59 AM
 LAND MANAGEMENT

<u>Claim Name</u>	<u>Original</u>		<u>Original Recordation</u>		<u>Amended Recordation</u>		<u>BLM AMC Serial No.</u>
	<u>Loc. Date</u>	<u>County</u>	<u>Book</u>	<u>Page</u>	<u>Book</u>	<u>Page</u>	
Ghost 140	4/15/64	Pinal	387	209			52372
Ghost 141	4/15/64	Pinal	387	210			52373
Ghost 142	4/15/64	Pinal	387	211			52374
Ghost 143	4/15/64	Pinal	387	212			52375
Ghost 144	4/15/64	Pinal	387	213			52376
Rim Rock #5	8/1/30	Pinal	46	304	721	93	52382
Annex #5	8/1/30	Pinal	46	305	721	92	52383
Cap 130	7/24/30	Pinal	46	311			52386
Cap 131	7/25/30	Pinal	46	311			52387
"Moon Rise"	2/15/1899	Gila	6	401			52388
Promoter	11/14/29	Gila	44	5	348	7	52389
Stars and Stripes	1/1/02	Gila	7	466	308	307	52390
Providence	7/1/28	Gila	40	444	309	649	52391
Eder 71	11/24/87	Gila	726	416			279919
Eder 72	11/24/87	Gila	726	419			279920
Eder 73	11/24/87	Gila	726	422			279921
		Pinal	1497	441			
Eder 74	11/24/87	Pinal	1497	443			279922
Eder 75	11/24/87	Pinal	1497	445			279923
Eder 76	11/24/87	Pinal	1497	447			279924

Unpatented mining claims situated in
 Sections 4, 5, 6, 7, Township 1 South, Range 14 East;
 Sections 1, 2, 11, 12, Township 1 South, Range 13 East;
 Section 31, Township 1 North, Range 14 East;
 Sections 14, 15, 22, 23, 25, 26, 27, Township 1 North, Range 13 East,
 G&SRB&M, Globe-Miami Mining District, Gila and Pinal Counties, Arizona

ARIZONA
 STATE OFFICE
 PHOENIX, ARIZONA
 JUN 30 P 1:28
 LAND MANAGEMENT

CLAIM NAMES AND NUMBERS

<u>Name</u>	<u>Date Located</u>	<u>Date Recorded</u>	<u>County</u>	<u>County Recordation</u>		<u>Date Filed w/BLM</u>	<u>BLMAMC Serial No.</u>
				<u>Docket</u>	<u>Page</u>		
Kelly #1	1/26/92	3/12/92	Gila	860	997	4/16/92	320760
Kelly #2	1/26/92	3/12/92	Gila	860	1000	4/16/92	320761
Kelly #3	1/26/92	3/12/92	Gila	861	01	4/16/92	320762
Kelly #4	1/26/92	3/12/92	Gila	861	04	4/16/92	320763
Kelly #5	1/26/92	3/12/92	Gila	861	07	4/16/92	320764
Kelly #6	1/28/92	3/12/92	Gila	861	10	4/16/92	320765
Kelly #7	1/26/92	3/12/92	Gila	861	13	4/16/92	320766
Kelly #8	1/28/92	3/12/92	Gila	861	16	4/16/92	320767
Kelly #9	1/26/92	3/12/92	Gila	861	19	4/16/92	320768
Kelly #10	1/28/92	3/12/92	Gila	861	22	4/16/92	320769
Kelly #11	1/26/92	3/12/92	Gila	861	25	4/16/92	320770

<u>Name</u>	<u>Date Located</u>	<u>Date Recorded</u>	<u>County</u>	<u>County Recordation Docket Page</u>		<u>Date Filed w/BLM</u>	<u>BLMAMC Serial No.</u>
Kelly #12	1/28/92	3/12/92	Gila	861	28	4/16/92	320771
Kelly #13	1/26/92	3/12/92	Gila	861	31	4/16/92	320772
Kelly #14	1/28/92	3/12/92	Gila	861	34	4/16/92	320773
Kelly #15	1/28/92	3/12/92	Gila	861	37	4/16/92	320774
Kelly #16	1/28/92	3/12/92	Gila	861	40	4/16/92	320775
Kelly #17	1/28/92	3/12/92	Gila	861	43	4/16/92	320776
Kelly #18	1/28/92	3/12/92	Gila	861	46	4/16/92	320777
Kelly #19	1/28/92	3/12/92	Gila	861	49	4/16/92	320778
Kelly #20	1/26/92	3/12/92	Gila	861	52	4/16/92	320779
Kelly #21	1/27/92	3/12/92	Gila	861	55	4/16/92	320780
Kelly #22	1/27/92	3/12/92	Gila	861	58	4/16/92	320781
Kelly #23	1/27/92	3/12/92	Gila	861	61	4/16/92	320782
Kelly #24	1/27/92	3/12/92	Gila	861	64	4/16/92	320783
Kelly #25	1/27/92	3/12/92	Gila	861	67	4/16/92	320784
Kelly #26	1/27/92	3/12/92	Gila	861	70	4/16/92	320785
Kelly #27	1/29/92	3/12/92	Gila Pinal	861 1809	73 641	4/16/92	320786
Kelly #28	1/29/92	3/12/92	Gila Pinal	861 1809	76 643	4/16/92	320787
Kelly #29	1/29/92	3/12/92	Gila Pinal	861 1809	79 645	4/16/92	320788
Kelly #30	1/29/92	3/12/92	Gila	861	82	4/16/92	320789
Kelly #31-A	7/11/92	8/06/92 8/13/92	Gila Pinal	877 1845	747 922	8/27/92	324206
Kelly #32	1/29/92	3/12/92	Gila	861	88	4/16/92	320791
Kelly #33	1/29/92	3/12/92	Pinal	1809	649	4/16/92	320792
Kelly #34	1/29/92	3/12/92	Gila Pinal	861 1809	91 651	4/16/92	320793
Kelly #35	1/29/92	3/12/92	Pinal	1809	653	4/16/92	320794
Kelly #36	1/29/92	3/12/92	Gila Pinal	861 1809	94 655	4/16/92	320795
Kelly #37	1/28/92	3/12/92	Pinal	1809	657	4/16/92	320796
Kelly #38	1/28/92 1/29/92	3/12/92 3/12/92	Gila Pinal	861 1809	97 659	4/16/92	320797
Kelly #39	1/28/92	3/12/92	Pinal	1809	661	4/16/92	320798
Kelly #40	1/31/92	3/12/92	Pinal	1809	663	4/16/92	320799
Kelly #53	1/30/92	3/12/92	Pinal	1809	671	4/16/92	320803

2005 JUN 30 P 1:28
 ARIZONA
 STATE OFFICE
 PHOENIX, ARIZONA

<u>Name</u>	<u>Date Located</u>	<u>Date Recorded</u>	<u>County</u>	<u>County Recordation Docket Page</u>		<u>Date Filed w/BLM</u>	<u>BLMAMC Serial No.</u>
Kelly #57	1/30/92	3/12/92	Pinal	1809	673	4/16/92	320804
Kelly #58	1/30/92	3/12/92	Pinal	1809	675	4/16/92	320805
Kelly #59	1/30/92	3/12/92	Pinal	1809	677	4/16/92	320806
Kelly #60	1/30/92	3/12/92	Pinal	1809	679	4/16/92	320807
Kelly #66	1/30/92	3/12/92	Pinal	1809	691	4/16/92	320813
Kelly #67	1/30/92	3/12/92	Pinal	1809	693	4/16/92	320814
Kelly #68	1/30/92	3/12/92	Pinal	1809	695	4/16/92	320815
Kelly #71	1/30/92	3/12/92	Pinal	1809	697	4/16/92	320816
Kelly #72	1/30/92	3/12/92	Pinal	1809	699	4/16/92	320817
Kelly #73	1/30/92	3/12/92	Pinal	1809	701	4/16/92	320818
Kelly #83	2/01/92	3/12/92	Pinal	1809	721	4/16/92	320828
Kelly #84	2/01/92	3/12/92	Pinal	1809	723	4/16/92	320829
Kelly #86	2/01/92	3/12/92	Pinal	1809	727	4/16/92	320831
Kelly #87	2/01/92	3/12/92	Pinal	1809	729	4/16/92	320832
Kelly #89	2/01/92	3/12/92	Pinal	1809	733	4/16/92	320834
Kelly #90	2/01/92	3/12/92	Pinal	1809	735	4/16/92	320835
Kelly #91	2/02/92	3/12/92	Pinal	1809	737	4/16/92	320836
Kelly #92	2/02/92	3/12/92	Gila Pinal	861 1809	100 739	4/16/92	320837
Kelly #93	2/02/92	3/12/92	Gila Pinal	861 1809	103 741	4/16/92	320838
Kelly #94	2/02/92	3/12/92	Gila	861	106	4/16/92	320839
Kelly #95	2/02/92	3/12/92	Gila Pinal	861 1809	109 743	4/16/92	320840
Kelly #96	2/02/92	3/12/92	Gila Pinal	861 1809	112 745	4/16/92	320841
Kelly #97	2/02/92	3/12/92	Gila	861	115	4/16/92	320842
Kelly #98	2/02/92	3/12/92	Gila	861	118	4/16/92	320843
Kelly #99	2/02/92	3/12/92	Gila	861	121	4/16/92	320844
Kelly #100	2/04/92	3/12/92	Gila	861	124	4/16/92	320845
Kelly #101	10/31/92	12/14/92	Gila	892	489	1/19/93	325818
Kelly #103	10/31/92	12/14/92	Gila	892	495	1/19/93	325820
Kelly #104	10/31/92	12/14/92	Gila	892	498	1/19/93	325821
Kelly #105	10/31/92	12/14/92	Gila	892	501	1/19/93	325822
Kelly #106	10/31/92	12/14/92	Gila	892	504	1/19/93	325823
Kelly #107	10/31/92	12/14/92	Gila	892	507	1/19/93	325824
Kelly #112	10/31/92	12/14/92	Gila	892	522	1/19/93	325829
Kelly #113	10/31/92	12/14/92	Gila	892	525	1/19/93	325830
Kelly #114	10/31/92	12/14/92	Gila	892	528	1/19/93	325831
Kelly #115	10/31/92	12/14/92	Gila	892	531	1/19/93	325832

ARIZONA
 STATE OFFICE
 PHOENIX, ARIZONA
 2002/02/30 1:28

<u>Name</u>	<u>Date Located</u>	<u>Date Recorded</u>	<u>County</u>	<u>County Recordation Docket Page</u>		<u>Date Filed w/BLM</u>	<u>BLM AMC SerialNo.</u>
Kelly #120	11/9/92	12/14/92	Gila	892	546	1/19/93	325837
Kelly #121	11/9/92	12/14/92	Gila	892	549	1/19/93	325838
Kelly #122	11/9/92	12/14/92	Gila	892	552	1/19/93	325839
Kelly #123	11/9/92	12/14/92	Gila	892	555	1/19/93	325840
Kelly #124	11/9/92	12/14/92	Gila	892	558	1/19/93	325841
Kelly #125	11/8/92	12/14/92	Gila	892	561	1/19/93	325842
Kelly #126	11/8/92	12/14/92	Gila	892	564	1/19/93	325843
Kelly #127	11/8/92	12/14/92	Gila	892	567	1/19/93	325844
Kelly #128	11/8/92	12/14/92	Gila	892	570	1/19/93	325845
			Pinal	1874	047		
Kelly #129	11/8/92	12/14/92	Gila	892	573	1/19/93	325846
Kelly #130	11/8/92	12/14/92	Gila	892	576	1/19/93	325847
Kelly #131	11/8/92	12/14/92	Gila	892	579	1/19/93	325848
Kelly #132	11/7/92	12/14/92	Gila	892	582	1/19/93	325849
			Pinal	1874	049		
Kelly #133	11/7/92	12/14/92	Gila	892	585	1/19/93	325850
Kelly #134	11/7/92	12/14/92	Gila	892	588	1/19/93	325851
Kelly #135	11/7/92	12/14/92	Gila	892	591	1/19/93	325852
Kelly #136	11/7/92	12/14/92	Gila	892	594	1/19/93	325853
			Pinal	1874	051		
Kelly #137	11/7/92	12/14/92	Gila	892	597	1/19/93	325854
			Pinal	1874	053		
Kelly #138	11/7/92	12/14/92	Gila	892	600	1/19/93	325855
Kelly #139	11/7/92	12/14/92	Gila	892	601	1/19/93	325856
Kelly #140	11/7/92	12/14/92	Gila	892	604	1/19/93	325857
Kelly #141	11/7/92	12/14/92	Gila	892	607	1/19/93	325858
Kelly #142	11/7/92	12/14/92	Gila	892	610	1/19/93	325859
Kelly #143	11/7/92	12/14/92	Gila	892	613	1/19/93	325860
Kelly #144	11/7/92	12/14/92	Gila	892	616	1/19/93	325861
Kelly #145	11/7/92	12/14/92	Gila	892	619	1/19/93	325862
Kelly #146	11/7/92	12/14/92	Gila	892	622	1/19/93	325863
Kelly #147	11/7/92	12/14/92	Gila	892	625	1/19/93	325864
Kelly #148	11/6/92	12/14/92	Gila	892	628	1/19/93	325865
Kelly #149	11/6/92	12/14/92	Gila	892	631	1/19/93	325866
Kelly #150	11/6/92	12/14/92	Gila	892	634	1/19/93	325867
Kelly #151	7/30/93	8/23/93	Gila	93-635862		8/23/93	327254
Kelly #152	7/30/93	8/23/93	Gila	93-635863		8/23/93	327255
Kelly #153	7/30/93	8/23/93	Gila	93-635864		8/23/93	327256
			Pinal	1936	617		
Kelly #154	7/30/93	8/23/93	Gila	93-635865		8/23/93	327257
			Pinal	1936	619		
Kelly #155	7/30/93	8/23/93	Gila	93-635866		8/23/93	327258
			Pinal	1936	621		

2005 JUN 30 P 1:28
 L.M. HARRIS
 STATE OFFICE
 PHOENIX, ARIZONA

<u>Name</u>	<u>Date Located</u>	<u>Date Recorded</u>	<u>County</u>	<u>County Recordation Docket Page</u>	<u>Date Filed w/BLM</u>	<u>BLM AMC Serial No.</u>
Kelly #156	7/30/93	8/23/93	Gila Pinal	93-635867 1936 623	8/23/93	327259
Kelly #157	7/30/93	8/23/93	Pinal	1936 625	8/23/93	327260
Kelly #158	7/30/93	8/23/93	Gila Pinal	93-635861 1936 627	8/23/93	327261
Kelly #159	7/30/93	8/23/93	Pinal	1936 629	8/23/93	327262
Kelly #160	7/30/93	8/23/93	Pinal	1936 631	8/23/93	327263
Kelly #161	7/30/93	8/23/93	Pinal	1936 633	8/23/93	327264
Kelly #162	7/30/93	8/23/93	Pinal	1936 635	8/23/93	327265
Kelly #163	7/30/93	8/23/93	Pinal	1936 637	8/23/93	327266

Unpatented mining claims situated in Section 36, Township 1 North, Range 13 East;
 Section 31, Township 1 North, Range 14 East;
 Section 1, Township 1 South, Range 13 East;
 and Section 6, Township 1 South, Range 14 East,
 Globe-Miami Mining District, G&SRB&M, Gila County, Arizona.

<u>Claim Name</u>	<u>Recorded</u>		<u>BLM Serial No.</u>
	<u>Book/Docket</u>	<u>Page</u>	
Lizard No. 27	47	348	AMC 28018
Rejected No. 1	31	415	AMC 28020
Rejected No. 2	31	416	AMC 28019
Amended	52	374	
Rejected No. 3	53	184	AMC 28016
Rejected No. 4	493	569	AMC 97634
Rejected No. 5	493	571	AMC 97635
Rejected No. 6	493	573	AMC 97636
Rejected No. 7	493	575	AMC 97637
Rejected No. 8	493	577	AMC 97638
Rejected No. 9	493	579	AMC 97639
Rejected No. 10	493	581	AMC 97640
Rejected No. 11	493	583	AMC 97641
Rejected No. 12	493	585	AMC 97642
Rejected No. 13	493	587	AMC 97643

LAND MANAGEMENT
 2005 JUN 30 P 1:28
 ARIZONA
 STATE OFFICE
 PHOENIX, ARIZONA

Unpatented Mining Claims located in the Pinto Creek (Miami) Mining District,
 in Section 36, T1N, R13E, G&SRB&M, Gila County, Arizona

<u>Name</u>	<u>Location Date</u>	<u>County Recordation</u>		<u>BLM AMC Serial No.</u>
		<u>Book</u>	<u>Page</u>	
Overside	9/1/39	48	70	27989
Amended	6/17/59	102	43	
Amended	5/23/93	909	127	
Crown Point Ext. No. 1	6/17/59	102	37	27990
Amended	5/23/93	909	131	

<u>Name</u>	<u>Location Date</u>	<u>County Recordation</u>		<u>BLM AMC Serial No.</u>
		<u>Book</u>	<u>Page</u>	
Crown Point Ext. No. 2	6/17/59	102	38	27991
Amended	5/23/93	909	133	
Old Abe	9/1/39	48	70	27992
Amended	6/17/59	102	39	
Amended	5/23/93	909	124	
Old Abe No. 1	10/1/39	48	82	27993
Amended	6/17/59	102	41	
Amended	5/23/93	909	129	

The above-listed claims are owned by:

Carlota Copper Company
1306 Live Oak St.
P.O. Box 1009
Miami, Arizona 85539

Unpatented Mining Claims located in the Pinto Creek (Miami) Mining District,
in Section 36, T1N, R13E, G&SRB&M, Gila County, Arizona

<u>Name</u>	<u>Location Date</u>	<u>County Recordation</u>		<u>BLM AMC Serial No.</u>
		<u>Book</u>	<u>Page</u>	
Brewery	3/12/1892	4	145	39932
Amended	5/23/93	909	116	
Clipper	1/20/1906	1	286	39933
Amended	5/23/93	909	118	
Old Abe	9/1/39	48	70	39934
Amended	5/23/93	909	124	
Thomas Jefferson	9/1/39	48	71	39935
Amended	5/23/93	909	120	
Blue Jay Fraction	11/21/42	48	357	39936
Amended	5/23/93	909	122	
Vat	11/25/59	112	344	39937

The above-listed claims are owned by:

Recovery Resources Corporation
Reliance Group Holdings, Inc.
55 E. 52nd Street
New York, NY 10055

LAND MANAGEMENT
 2005 JUN 30 P 1:28
 ARIZONA
 STATE OFFICE
 PHOENIX, ARIZONA

<u>Name</u>	<u>Location Date</u>	<u>County Recordation Book Page</u>	<u>BLM AMC Serial No.</u>
Lost Knife #1	5/23/59	100 416	39938
Amended	3/17/68	230 418	
Lost Knife #2	10/28/59	108 133	39939
Amended	3/17/68	230 415	
Manganese Cap	5/06/65	176 507	39940
Amended	3/17/68	230 419	
Galena	5/06/65	176 508	39941
Amended	3/17/68	230 416	
Dew	6/1/68	237 635	39942
Lad	6/1/68	237 636	39943

The above-listed claims are owned by:

Sherwood B. Owens
 □ Dr. Sherwood B. Owens, Jr.
 4060 N. Camino Ferreo
 Tucson, AZ 85750

Millsite Claims situated in Section 23 and 26,
 Township 1 North, Range 13 East, G&SRB&M
 Undesignated Mining District, Gila County, Arizona

<u>Name</u>	<u>Date Located</u>	<u>Date Recorded</u>	<u>County</u>	<u>County Recordation Docket Page</u>	<u>Date Filed w/BLM</u>	<u>BLM AMC Serial No.</u>
Sick-A-More #1	6/16/93	8/23/93	Gila	93-635858	8/23/93	327251
Sick-A-More #2	6/16/93	8/23/93	Gila	93-635859	8/23/93	327252
Sick-A-More #3	6/16/93	8/23/93	Gila	93-635860	8/23/93	327253

The above-listed claims are owned by:

Carlota Copper Company
 1306 Live Oak St.
 P.O. Box 1009
 Miami, Arizona 85539

ARIZONA
 STATE OFFICE
 PHOENIX, ARIZONA

2005 JUN 30 P 1:28

LAND MANAGEMENT

CARLOTA COPPER COMPANY

Unpatented **Millsite** mining claims, situated in
 Sections 25, 26, 35, 36, T1N, R13E
 Section 31, T1N, R14E
 Section 1, T1S, R13E
 Section 6, T1S, R14E
 Gila and Pinal Counties, Arizona

CLAIM NAMES AND NUMBERS

<u>Name</u>	<u>Date Located</u>	<u>Date Recorded</u>	<u>County</u>	<u>County Recordation Docket Page</u>	<u>Date Filed w/ BLM</u>	<u>BLM AMC Serial No.</u>
Kosher #1	09/12/96	12/04/96	Gila	96-019602	12/03/96	342296
Kosher #2	09/12/96	12/04/96	Gila	96-019603	12/03/96	342297
Kosher #3	09/12/96	12/04/96	Gila	96-019604	12/03/96	342298
Kosher #4	09/12/96	12/04/96	Gila	96-019605	12/03/96	342299
Kosher #5	09/12/96	12/04/96	Gila	96-019606	12/03/96	342300
Kosher #6	09/12/96	12/04/96	Gila	96-019607	12/03/96	342301
Kosher #7	09/12/96	12/04/96	Gila	96-019608	12/03/96	342302
Kosher #8	09/12/96	12/04/96	Gila	96-019609	12/03/96	342303
Kosher #9	09/12/96	12/04/96	Gila	96-019610	12/03/96	342304
Kosher #10	09/12/96	12/04/96	Gila	96-019611	12/03/96	342305
Kosher #11	09/12/96	12/04/96	Gila	96-019612	12/03/96	342306
Kosher #12	09/12/96	12/04/96	Gila	96-019613	12/03/96	342307
Kosher #13	09/12/96	12/04/96	Gila	96-019614	12/03/96	342308
Kosher #14	09/12/96	12/04/96	Gila	96-019615	12/03/96	342309
Kosher #15	09/12/96	12/04/96	Gila	96-019616	12/03/96	342310
Kosher #16	09/12/96	12/04/96	Gila	96-019617	12/03/96	342311
Kosher #17	09/12/96	12/04/96	Gila	96-019618	12/03/96	342312
Kosher #18	09/12/96	12/04/96	Gila	96-019619	12/03/96	342313
Kosher #19	09/12/96	12/04/96	Gila	96-019620	12/03/96	342314
Kosher #20	09/12/96	12/04/96	Gila	96-019621	12/03/96	342315
Kosher #21	09/12/96	12/04/96	Gila	96-019622	12/03/96	342316
Kosher #22	09/12/96	12/04/96	Gila	96-019623	12/03/96	342317
Kosher #23	09/12/96	12/04/96	Gila	96-019624	12/03/96	342318
Kosher #23	09/12/96	12/04/96	Pinal	1996-040016	12/03/96	342318
Kosher #24	09/12/96	12/04/96	Gila	96-019625	12/03/96	342319
Kosher #25	09/12/96	12/04/96	Gila	96-019626	12/03/96	342320
Kosher #26	09/12/96	12/04/96	Gila	96-019627	12/03/96	342321
Kosher #27	09/12/96	12/04/96	Gila	96-019628	12/03/96	342322
Kosher #28	09/12/96	12/04/96	Gila	96-019629	12/03/96	342323
Kosher #29	09/12/96	12/04/96	Gila	96-019630	12/03/96	342324
Kosher #30	09/12/96	12/04/96	Gila	96-019631	12/03/96	342325
Kosher #31	09/12/96	12/04/96	Gila	96-019632	12/03/96	342326
Kosher #32	09/12/96	12/04/96	Pinal	1996-040017	12/03/96	342327
Kosher #33	09/12/96	12/04/96	Gila	96-019633	12/03/96	342328
Kosher #33	09/12/96	12/04/96	Pinal	1996-040018	12/03/96	342328
Kosher #34	09/12/96	12/04/96	Gila	96-019634	12/03/96	342329
Kosher #34	09/12/96	12/04/96	Pinal	1996-040019	12/03/96	342329

2005 JUN 30 P 1:28

<u>Name</u>	<u>Date Located</u>	<u>Date Recorded</u>	<u>County</u>	<u>County Recordation Docket Page</u>	<u>Date Filed w/ BLM</u>	<u>BLM AMC Serial No.</u>
Kosher #35	09/12/96	12/04/96	Gila	96-019635	12/03/96	342330
Kosher #36	09/12/96	12/04/96	Gila	96-019636	12/03/96	342331
Kosher #37	09/12/96	12/04/96	Gila	96-019637	12/03/96	342332
Kosher #38	09/12/96	12/04/96	Gila	96-019638	12/03/96	342333
Kosher #39	09/12/96	12/04/96	Gila	96-019639	12/03/96	342334
Kosher #40	09/12/96	12/04/96	Gila	96-019640	12/03/96	342335
Kosher #41	09/12/96	12/04/96	Gila	96-019641	12/03/96	342336
Kosher #42	09/12/96	12/04/96	Gila	96-019642	12/03/96	342337
Kosher #43	09/12/96	12/04/96	Gila	96-019643	12/03/96	342338
Kosher #44	09/12/96	12/04/96	Pinal	1996-040020	12/03/96	342339
Kosher #45	09/12/96	12/04/96	Pinal	1996-040021	12/03/96	342340
Kosher #46	09/12/96	12/04/96	Pinal	1996-040022	12/03/96	342341
Kosher #46	09/12/96	12/04/96	Gila	96-019644	12/03/96	
Kosher #47	09/12/96	12/04/96	Pinal	1996-040023	12/03/96	342342
Kosher #47	09/12/96	12/04/96	Gila	96-019645	12/03/96	
Kosher #48	09/12/96	12/04/96	Gila	96-019646	12/03/96	342343
Kosher #49	09/12/96	12/04/96	Gila	96-019647	12/03/96	342344
Kosher #50	09/12/96	12/04/96	Gila	96-019648	12/03/96	342345
Kosher #51	09/12/96	12/04/96	Gila	96-019649	12/03/96	342346
Kosher #52	09/12/96	12/04/96	Gila	96-019650	12/03/96	342347
Kosher #53	09/12/96	12/04/96	Gila	96-019651	12/03/96	342348
Kosher #54	09/12/96	12/04/96	Gila	96-019652	12/03/96	342349
Kosher #55	09/12/96	12/04/96	Gila	96-019653	12/03/96	342350
Kosher #56	09/12/96	12/04/96	Gila	96-019654	12/03/96	342351
Kosher #57	09/12/96	12/04/96	Pinal	1996-040024	12/03/96	342352
Kosher #58	09/12/96	12/04/96	Pinal	1996-040025	12/03/96	342353
Kosher #59	09/12/96	12/04/96	Pinal	1996-040026	12/03/96	342354
Kosher #60	09/12/96	12/04/96	Pinal	1996-040027	12/03/96	342355
Kosher #60	09/12/96	12/04/96	Gila	96-019655	12/03/96	
Kosher #61	09/12/96	12/04/96	Pinal	1996-040028	12/03/96	342356
Kosher #61	09/12/96	12/04/96	Gila	96-019656	12/03/96	
Kosher #62	09/12/96	12/04/96	Gila	96-019657	12/03/96	342357
Kosher #63	09/12/96	12/04/96	Gila	96-019658	12/03/96	342358
Kosher #64	09/12/96	12/04/96	Gila	96-019659	12/03/96	342359
Kosher #65	09/12/96	12/04/96	Gila	96-019660	12/03/96	342360
Kosher #66	09/12/96	12/04/96	Gila	96-019661	12/03/96	342361
Kosher #67	09/12/96	12/04/96	Gila	96-019662	12/03/96	342362
Kosher #68	09/12/96	12/04/96	Gila	96-019663	12/03/96	342363
Kosher #69	09/12/96	12/04/96	Pinal	1996-040029	12/03/96	342364
Kosher #70	09/12/96	12/04/96	Pinal	1996-040030	12/03/96	342365
Kosher #71	09/12/96	12/04/96	Pinal	1996-040031	12/03/96	342366
Kosher #72	09/12/96	12/04/96	Pinal	1996-040032	12/03/96	342367
Kosher #73	09/12/96	12/04/96	Pinal	1996-040033	12/03/96	342368
Kosher #73	09/12/96	12/04/96	Gila	96-019664	12/03/96	
Kosher #74	09/12/96	12/04/96	Gila	96-019665	12/03/96	342369
Kosher #75	09/12/96	12/04/96	Gila	96-019666	12/03/96	342370
Kosher #76	09/12/96	12/04/96	Gila	96-019667	12/03/96	342371
Kosher #77	09/12/96	12/04/96	Gila	96-019668	12/03/96	342372
Kosher #78	09/12/96	12/04/96	Gila	96-019669	12/03/96	342373

RECEIVED
 JUNE 30 P 27
 STATE OFFICE
 PHOENIX, ARIZONA
 LAND MANAGEMENT

<u>Name</u>	<u>Date Located</u>	<u>Date Recorded</u>	<u>County</u>	<u>County Recordation Docket Page</u>	<u>Date Filed w/ BLM</u>	<u>BLM AMC Serial No.</u>
Kosher #79	09/12/96	12/04/96	Gila	96-019670	12/03/96	342374
Kosher #80	09/12/96	12/04/96	Gila	96-019671	12/03/96	342375
Kosher #81	09/12/96	12/04/96	Pinal	1996-040034	12/03/96	342376
Kosher #82	09/12/96	12/04/96	Pinal	1996-040035	12/03/96	342377
Kosher #83	09/12/96	12/04/96	Pinal	1996-040036	12/03/96	342378
Kosher #84	09/12/96	12/04/96	Pinal	1996-040037	12/03/96	342379
Kosher #84	09/12/96	12/04/96	Gila	96-019672	12/03/96	
Kosher #85	09/12/96	12/04/96	Pinal	1996-040038	12/03/96	342380
Kosher #85	09/12/96	12/04/96	Gila	96-019673	12/03/96	
Kosher #86	09/12/96	12/04/96	Gila	96-019674	12/03/96	342381
Kosher #87	09/12/96	12/04/96	Gila	96-019675	12/03/96	342382
Kosher #88	09/12/96	12/04/96	Gila	96-019676	12/03/96	342383
Kosher #89	09/12/96	12/04/96	Gila	96-019677	12/03/96	342384
Kosher #90	09/12/96	12/04/96	Gila	96-019678	12/03/96	342385
Kosher #91	09/12/96	12/04/96	Gila	96-019679	12/03/96	342386
Kosher #92	09/12/96	12/04/96	Gila	96-019680	12/03/96	342387
Kosher #93	09/13/96	12/04/96	Pinal	1996-040039	12/03/96	342388
Kosher #94	09/13/96	12/04/96	Pinal	1996-040040	12/03/96	342389
Kosher #95	09/13/96	12/04/96	Pinal	1996-040041	12/03/96	342390
Kosher #96	09/13/96	12/04/96	Pinal	1996-040042	12/03/96	342391
Kosher #97	09/13/96	12/04/96	Pinal	1996-040043	12/03/96	342392
Kosher #97	09/13/96	12/04/96	Gila	96-019681	12/03/96	
Kosher #98	09/13/96	12/04/96	Pinal	1996-040044	12/03/96	342393
Kosher #98	09/13/96	12/04/96	Gila	96-019682	12/03/96	
Kosher #99	09/13/96	12/04/96	Gila	96-019683	12/03/96	342394
Kosher #100	09/13/96	12/04/96	Gila	96-019684	12/03/96	342395
Kosher #101	09/13/96	12/04/96	Gila	96-019685	12/03/96	342396
Kosher #102	09/13/96	12/04/96	Gila	96-019686	12/03/96	342397
Kosher #103	09/13/96	12/04/96	Gila	96-019687	12/03/96	342398
Kosher #104	09/13/96	12/04/96	Gila	96-019688	12/03/96	342399
Kosher #105	09/13/96	12/04/96	Gila	96-019689	12/03/96	342400
Kosher #106	09/13/96	12/04/96	Gila	96-019690	12/03/96	342401
Kosher #107	09/13/96	12/04/96	Pinal	1996-040045	12/03/96	342402
Kosher #108	09/13/96	12/04/96	Pinal	1996-040046	12/03/96	342403
Kosher #109	09/13/96	12/04/96	Pinal	1996-040047	12/03/96	342404
Kosher #110	09/13/96	12/04/96	Pinal	1996-040048	12/03/96	342405
Kosher #111	09/13/96	12/04/96	Pinal	1996-040049	12/03/96	342406
Kosher #112	09/13/96	12/04/96	Pinal	1996-040050	12/03/96	342407
Kosher #112	09/13/96	12/04/96	Gila	96-019691	12/03/96	
Kosher #113	09/13/96	12/04/96	Pinal	1996-040051	12/03/96	342408
Kosher #113	09/13/96	12/04/96	Gila	96-019692	12/03/96	
Kosher #114	09/13/96	12/04/96	Gila	96-019693	12/03/96	342409
Kosher #115	09/13/96	12/04/96	Gila	96-019694	12/03/96	342410
Kosher #116	09/13/96	12/04/96	Gila	96-019695	12/03/96	342411
Kosher #117	09/13/96	12/04/96	Gila	96-019696	12/03/96	342412
Kosher #118	09/13/96	12/04/96	Gila	96-019697	12/03/96	342413
Kosher #119	09/13/96	12/04/96	Gila	96-019698	12/03/96	342414

2005 JUN 30 P 1:27
 STAFF
 RECORDS
 DIVISION
 ARIZONA
 DEPARTMENT OF
 LAND MANAGEMENT

<u>Name</u>	<u>Date Located</u>	<u>Date Recorded</u>	<u>County</u>	<u>County Recordation Docket Page</u>	<u>Date Filed w/BLM</u>	<u>BLM AMC Serial No.</u>
Kosher #120	09/13/96	12/04/96	Gila	96-019699	12/03/96	342415
Kosher #121	09/13/96	12/04/96	Gila	96-019700	12/03/96	342416
Kosher #122	09/13/96	12/04/96	Pinal	1996-040052	12/03/96	342417
Kosher #123	09/13/96	12/04/96	Pinal	1996-040053	12/03/96	342418
Kosher #124	09/13/96	12/04/96	Pinal	1996-040054	12/03/96	342419
Kosher #125	09/13/96	12/04/96	Pinal	1996-040055	12/03/96	342420
Kosher #126	09/13/96	12/04/96	Pinal	1996-040056	12/03/96	342421
Kosher #127	09/13/96	12/04/96	Pinal	1996-040057	12/03/96	342422
Kosher #127	09/13/96	12/04/96	Gila	96-019701	12/03/96	
Kosher #128	09/13/96	12/04/96	Pinal	1996-040058	12/03/96	342423
Kosher #128	09/13/96	12/04/96	Gila	96-019702	12/03/96	
Kosher #129	09/13/96	12/04/96	Gila	96-019703	12/03/96	342424
Kosher #130	09/13/96	12/04/96	Gila	96-019704	12/03/96	342425
Kosher #131	09/13/96	12/04/96	Gila	96-019705	12/03/96	342426
Kosher #132	09/13/96	12/04/96	Gila	96-019706	12/03/96	342427
Kosher #133	09/13/96	12/04/96	Gila	96-019707	12/03/96	342428
Kosher #134	09/13/96	12/04/96	Gila	96-019708	12/03/96	342429
Kosher #135	09/13/96	12/04/96	Gila	96-019709	12/03/96	342430
Kosher #136	09/13/96	12/04/96	Gila	96-019710	12/03/96	342431
Kosher #137	09/13/96	12/04/96	Gila	96-019711	12/03/96	342432
Kosher #138	09/13/96	12/04/96	Pinal	1996-040059	12/03/96	342433
Kosher #139	09/13/96	12/04/96	Pinal	1996-040060	12/03/96	342434
Kosher #140	09/13/96	12/04/96	Pinal	1996-040061	12/03/96	342435
Kosher #141	09/13/96	12/04/96	Pinal	1996-040062	12/03/96	342436
Kosher #142	09/13/96	12/04/96	Pinal	1996-040063	12/03/96	342437
Kosher #143	09/13/96	12/04/96	Pinal	1996-040064	12/03/96	342438
Kosher #144	09/13/96	12/04/96	Pinal	1996-040065	12/03/96	342439
Kosher #144	09/13/96	12/04/96	Gila	96-019712	12/03/96	
Kosher #145	09/13/96	12/04/96	Pinal	1996-040066	12/03/96	342440
Kosher #145	09/13/96	12/04/96	Gila	96-019713	12/03/96	
Kosher #146	09/13/96	12/04/96	Gila	96-019714	12/03/96	342441
Kosher #147	09/13/96	12/04/96	Gila	96-019715	12/03/96	342442
Kosher #148	09/13/96	12/04/96	Gila	96-019716	12/03/96	342443
Kosher #149	09/13/96	12/04/96	Gila	96-019717	12/03/96	342444
Kosher #150	09/13/96	12/04/96	Gila	96-019718	12/03/96	342445
Kosher #151	09/13/96	12/04/96	Gila	96-019719	12/03/96	342446
Kosher #152	09/13/96	12/04/96	Gila	96-019720	12/03/96	342447
Kosher #153	09/13/96	12/04/96	Gila	96-019721	12/03/96	342448
Kosher #154	09/13/96	12/04/96	Gila	96-019722	12/03/96	342449
Kosher #155	09/13/96	12/04/96	Gila	96-019723	12/03/96	342450
Kosher #156	09/13/96	12/04/96	Pinal	1996-040067	12/03/96	342451
Kosher #157	09/13/96	12/04/96	Pinal	1996-040068	12/03/96	342452
Kosher #158	09/13/96	12/04/96	Pinal	1996-040069	12/03/96	342453
Kosher #159	09/13/96	12/04/96	Pinal	1996-040070	12/03/96	342454
Kosher #160	09/13/96	12/04/96	Pinal	1996-040071	12/03/96	342455
Kosher #161	09/14/96	12/04/96	Pinal	1996-040072	12/03/96	342456
Kosher #162	09/14/96	12/04/96	Pinal	1996-040073	12/03/96	342457
Kosher #163	09/14/96	12/04/96	Pinal	1996-040074	12/03/96	342458
Kosher #163	09/14/96	12/04/96	Gila	96-019724	12/03/96	

ARIZONA
 STATE OFFICE
 PHOENIX, ARIZONA
 JAN 30 1:20 PM '97
 LAND MANAGEMENT

<u>Name</u>	<u>Date Located</u>	<u>Date Recorded</u>	<u>County</u>	<u>County Recordation Docket Page</u>	<u>Date Filed w/ BLM</u>	<u>BLM AMC Serial No.</u>
Kosher #164	09/14/96	12/04/96	Pinal	1996-040075	12/03/96	342459
Kosher #164	09/14/96	12/04/96	Gila	96-019725	12/03/96	
Kosher #165	09/14/96	12/04/96	Gila	96-019726	12/03/96	342460
Kosher #166	09/14/96	12/04/96	Gila	96-019727	12/03/96	342461
Kosher #167	09/14/96	12/04/96	Gila	96-019728	12/03/96	342462
Kosher #168	09/14/96	12/04/96	Gila	96-019729	12/03/96	342463
Kosher #169	09/14/96	12/04/96	Gila	96-019730	12/03/96	342464
Kosher #170	09/14/96	12/04/96	Gila	96-019731	12/03/96	342465
Kosher #171	09/14/96	12/04/96	Gila	96-019732	12/03/96	342466
Kosher #172	09/14/96	12/04/96	Gila	96-019733	12/03/96	342467
Kosher #173	09/14/96	12/04/96	Gila	96-019734	12/03/96	342468
Kosher #174	09/14/96	12/04/96	Pinal	1996-040076	12/03/96	342469
Kosher #175	09/14/96	12/04/96	Pinal	1996-040077	12/03/96	342470
Kosher #176	09/14/96	12/04/96	Pinal	1996-040078	12/03/96	342471
Kosher #177	09/14/96	12/04/96	Pinal	1996-040079	12/03/96	342472
Kosher #178	09/14/96	12/04/96	Pinal	1996-040080	12/03/96	342473
Kosher #179	09/14/96	12/04/96	Pinal	1996-040081	12/03/96	342474
Kosher #180	09/14/96	12/04/96	Pinal	1996-040082	12/03/96	342475
Kosher #181	09/14/96	12/04/96	Pinal	1996-040083	12/03/96	342476
Kosher #182	09/14/96	12/04/96	Pinal	1996-040084	12/03/96	342477
Kosher #182	09/14/96	12/04/96	Gila	96-019735	12/03/96	
Kosher #183	09/14/96	12/04/96	Pinal	1996-040085	12/03/96	342478
Kosher #183	09/14/96	12/04/96	Gila	96-019736	12/03/96	
Kosher #184	09/14/96	12/04/96	Gila	96-019737	12/03/96	342479
Kosher #185	09/14/96	12/04/96	Gila	96-019738	12/03/96	342480
Kosher #186	09/14/96	12/04/96	Pinal	1996-040086	12/03/96	342481
Kosher #187	09/14/96	12/04/96	Pinal	1996-040087	12/03/96	342482
Kosher #188	09/14/96	12/04/96	Pinal	1996-040088	12/03/96	342483
Kosher #189	09/14/96	12/04/96	Pinal	1996-040089	12/03/96	342484
Kosher #190	09/14/96	12/04/96	Pinal	1996-040090	12/03/96	342485
Kosher #191	09/14/96	12/04/96	Pinal	1996-040091	12/03/96	342486
Kosher #192	09/14/96	12/04/96	Pinal	1996-040092	12/03/96	342487
Kosher #193	09/14/96	12/04/96	Pinal	1996-040093	12/03/96	342488
Kosher #193	09/14/96	12/04/96	Gila	96-019739	12/03/96	
Kosher #194	09/14/96	12/04/96	Pinal	1996-040094	12/03/96	342489
Kosher #194	09/14/96	12/04/96	Gila	96-019740	12/03/96	
Kosher #195	09/14/96	12/04/96	Gila	96-019741	12/03/96	342490
Kosher #196	09/14/96	12/04/96	Gila	96-019742	12/03/96	342491
Kosher #197	09/14/96	12/04/96	Pinal	1996-040095	12/03/96	342492
Kosher #198	09/14/96	12/04/96	Pinal	1996-040096	12/03/96	342493
Kosher #199	09/14/96	12/04/96	Pinal	1996-040097	12/03/96	342494
Kosher #200	09/14/96	12/04/96	Pinal	1996-040098	12/03/96	342495
Kosher #201	09/14/96	12/04/96	Pinal	1996-040099	12/03/96	342496
Kosher #202	09/14/96	12/04/96	Pinal	1996-040100	12/03/96	342497
Kosher #203	09/14/96	12/04/96	Pinal	1996-040101	12/03/96	342498
Kosher #204	09/14/96	12/04/96	Pinal	1996-040102	12/03/96	342499
Kosher #205	09/14/96	12/04/96	Pinal	1996-040103	12/03/96	342500
Kosher #205	09/14/97	12/04/96	Gila	96-019743	12/03/96	

2005 JUN 30 P 1:26

<u>Name</u>	<u>Date Located</u>	<u>Date Recorded</u>	<u>County</u>	<u>County Recordation Docket Page</u>	<u>Date Filed w/ BLM</u>	<u>BLM AMC Serial No.</u>
Kosher #206	09/14/97	12/04/96	Gila	96-019744	12/03/96	342501
Kosher #207	09/14/96	12/04/96	Pinal	1996-040104	12/03/96	342502
Kosher #208	09/14/96	12/04/96	Pinal	1996-040105	12/03/96	342503
Kosher #209	09/14/96	12/04/96	Pinal	1996-040106	12/03/96	342504
Kosher #210	09/14/96	12/04/96	Pinal	1996-040107	12/03/96	342505
Kosher #211	09/14/96	12/04/96	Pinal	1996-040108	12/03/96	342506
Kosher #211	09/14/96	12/04/96	Gila	96-019745	12/03/96	
Kosher #212	09/14/96	12/04/96	Gila	96-019746	12/03/96	342507
Kosher #213	09/14/96	12/04/96	Gila	96-019747	12/03/96	342508
Kosher #214	09/14/96	12/04/96	Gila	96-019748	12/03/96	342509
Kosher #215	09/14/96	12/04/96	Gila	96-019749	12/03/96	342510
Kosher #216	09/14/96	12/04/96	Gila	96-019750	12/03/96	342511
Kosher #217	09/14/96	12/04/96	Gila	96-019751	12/03/96	342512
Kosher #218	09/14/96	12/04/96	Gila	96-019752	12/03/96	342513
Kosher #219	09/14/96	12/04/96	Gila	96-019753	12/03/96	342514
Kosher #220	06/28/02	07/24/02	Pinal	2002-039180	07/25/02	356448
Kosher #221	06/28/02	07/24/02	Pinal	2002-039181	07/25/02	356449
Kosher #222	06/28/02	07/24/02	Pinal	2002-039182	07/25/02	356450
Kosher #223	06/28/02	07/24/02	Pinal	2002-039183	07/25/02	356451
Kosher #224	06/28/02	07/24/02	Pinal	2002-039184	07/25/02	356452

Unpatented Mining Claims located in the Globe-Miami Mining District,
Section 1, T1S, R13E,
Section 6, T1S, R14E, G&SRB&M
Gila County, Arizona

<u>Name</u>	<u>Date Located</u>	<u>Date Recorded</u>	<u>County</u>	<u>County Recordation Docket Page</u>	<u>Date Filed w/BLM</u>	<u>BLM AMC Serial No.</u>
RJD #1	12/5/97	2/27/98	Gila	1998 2760	3/2/98	349780
RJD #2	12/5/97	2/27/98	Gila	1998 2761	3/2/98	349781
RJD #4	5/17/98	6/5/98	Gila	1998 8633	7/9/98	350335

The above-listed claims are owned by:

Carlota Copper Company
1306 Live Oak St.
P.O. Box 1009
Miami, Arizona 85539

ARIZONA
STATE OFFICE
PHOENIX, ARIZONA
2005 JUN 30 P 1:26
LAND MANAGEMENT

When recorded, mail to:
L. Steve Wagner, LLC
P.O. Box 612
Brighton, Colorado 80601

**AMENDED
AFFIDAVIT OF PAYMENT OF MAINTENANCE FEES
AND NOTICE OF INTENTION TO HOLD MINING CLAIMS**

STATE OF COLORADO)
) ss.
COUNTY OF ADAMS)

The undersigned Affiant, being first duly sworn, deposes and says:

1. Affiant, a citizen of the United States who is more than 18 years of age, resides at 14360 Country Hills Drive, Brighton, Colorado 80601 in Adams County, Colorado, is the agent of Carlota Copper Company and the other owners or claimants ("Owner") of the unpatented mining claims and mill sites, more particularly described in the list set forth in Exhibit A attached hereto and incorporated by this reference (the "Claims"), is duly authorized to execute this Affidavit, and is personally acquainted with the mining claims and mill sites set forth in Exhibit A.

2. The address of Owner is:

Carlota Copper Company
1306 Live Oak St.
P. O. Box 1009
Miami, AZ 85539

Sherwood B. Owens
%Dr. Sherwood B. Owens, Jr.
4060 N. Camino Ferreo
Tucson, AZ 85750

Recovery Resources Corp.
%Reliance Group Holdings, Inc.
55 E. 52nd Street
New York, NY 10055

3. The names of the Claims, the United States Bureau of Land Management ("BLM") Serial Numbers, and the recording information for the Claims in the records of the Counties of Gila and Pinal, State of Arizona, are more particularly set forth in Exhibit A hereto.

4. By filing dated June 30, 2005, Owner submitted a maintenance fee as prescribed by the laws of the United States for the assessment year ending September 1, 2006, in the amount of one hundred dollars (\$100.00) for each of the Claims. By Notice in the Federal Register on July 1, 2005, the BLM increased the annual maintenance fees due on September 1, 2005, to one hundred twenty five dollars (\$125.00) per Claim. With this filing, Owner submits a supplemental maintenance fee in the amount of twenty five dollars (\$25.00) for each of the Claims, to make the total maintenance fees of one hundred and twenty five dollars (\$125.00) paid for the assessment year ending September 1, 2006, for each of the Claims.

5. Owner has paid to the BLM, on or before August 31, 2005, a maintenance fee in the amount of \$125 for each Claim, pursuant to 43 CFR Parts 3830 and 3834. Such payment was made to hold the Claims for the assessment year beginning at noon on September 1, 2005, and ending at noon on September 1, 2006, as required by the Act.

6. By such payment, by Owner's compliance with applicable federal and state mining laws and regulations, and by this Affidavit, Owner intends to hold and maintain all of its right, title and interest in and to each of the Claims through the end of the assessment year ending at noon on September 1, 2006.

7. Affiant executes this Affidavit on the 27th day of July, 2005.

L. Steve Wagner
As agent and on behalf of Owner


PHOENIX, ARIZONA
STATE OFFICE
ARIZONA
OWNER

Subscribed and sworn to before me this 27th day of July, 2005, by L. Steve Wagner, as agent for

Claudia Klose
Notary Public

2005 JUL 29 P 1:45

RECEIVED
BUREAU OF
LAND MANAGEMENT
My commission expires: September 27, 2008



L. Steve Wagner, LLC
P. O. Box 612
Brighton, CO 80601

July 27, 2005

Via Priority Mail

Bureau of Land Management
Arizona State Office
222 N. Central Avenue
Phoenix, AZ 85004-2203

RECEIVED
BUREAU OF
LAND MANAGEMENT
2005 JUL 29 PM 1:46
ARIZONA
STATE OFFICE
PHOENIX, ARIZONA

RE: Supplemental Maintenance Fees for Unpatented Mining Claims

Gentlemen:


Enclosed with this letter are an *Amended Affidavit of Payment of Maintenance Fees and Notice of Intention to Hold Mining Claims* and a check for \$12,250.00 representing a supplemental payment in the amount of \$25.00 for each of the 490 unpatented mining claims in the Carlota claim group. On June 30, 2005, a maintenance fee of \$100.00 per claim for each of the claims covered by this Amended Affidavit was paid to the BLM. This payment represents the balance of the payment of a total of \$125.00 per claim for the federal annual mining claim maintenance fees for the assessment year beginning at noon on September 1, 2005, and ending at noon on September 1, 2006, for these claims. The full names of the claims and the BLM mining claim serial numbers assigned to the claims for which the fees are paid are described on the Exhibit A attached to the Affidavit.

The claims are owned or leased by Carlota Copper Company, whose mailing address is 1306 Live Oak St., P.O. Box 1009, Miami, AZ 85539.

Please return the receipt for this payment and the original copy of this Amended Affidavit showing the BLM Received Date Stamp to me in the enclosed postage prepaid envelope at your earliest convenience. If it is not possible to return the original affidavit to me please advise me immediately.

If you have any questions concerning payment of the fees and the information filing; or if you determine that the fees or information filed are inadequate in any respect, please contact me at (303) 659-5072.

Sincerely,


L. Steve Wagner
Attorney at Law

Enclosures

ENTERED INTO COMPUTER
8/8/05 AB

**United States Department of the Interior
Bureau of Land Management**

BUSINESS & SUPPORT SVCS DIV
222 N CENTRAL AVE
PHOENIX, AZ 85004 -2203
Phone: (602) 417-9200

Receipt	
No:	1103465

Transaction #: 1142034
Date of Transaction: 07/01/2005
CUSTOMER: STEVE WAGNER PO BOX 612 BRIGHTON, CO 80601

LINE #	QTY	DESCRIPTION	REMARKS	UNIT PRICE	TOTAL
1	1.00	LOCATABLE MINERALS / MINING CLAIMS-NOT NEW-UNADJUD, ONE AUTH NO. ONLY / MINING CLAIM MONEY RECEIVED (455) CASES: AMC298647/\$49000.00	MAINT 2006/490	- n/a -	49000.00
TOTAL:					\$49,000.00

PAYMENT INFORMATION		
1	AMOUNT: \$49,000.00	POSTMARKED: 06/28/2005
	TYPE: CHECK	RECEIVED: 06/30/2005
	CHECK NO: 2847	
	NAME: CARLOTA COPPER CO WAGNER, S 1306 LIVE OAK ST MIAMI AZ 85539	

REMARKS

This receipt was generated by the automated BLM Collections and Billing System and is a paper representation of a portion of the official electronic record contained therein.

**United States Department of the Interior
Bureau of Land Management**

BUSINESS & SUPPORT SVCS DIV
222 N CENTRAL AVE
PHOENIX, AZ 85004 -2203
Phone: (602) 417-9200

Receipt	
No:	1119246

Transaction #: 1158125
Date of Transaction: 08/01/2005
CUSTOMER: CARLOTA COPPER COMPANY PO BOX 612 BRIGHTON, CO 80601

LINE #	QTY	DESCRIPTION	REMARKS	UNIT PRICE	TOTAL
1	1.00	LOCATABLE MINERALS / MINING CLAIMS-NOT NEW-UNADJUD, ONE AUTH NO. ONLY / MINING CLAIM MONEY RECEIVED (455) CASES: AMC298647/\$12250.00	SUPPL PYMNT - 490	- n/a -	12250.00
TOTAL:					\$12,250.00

PAYMENT INFORMATION																	
1	<table border="1"> <tr> <td>AMOUNT:</td> <td>\$12,250.00</td> <td>POSTMARKED:</td> <td>07/27/2005</td> </tr> <tr> <td>TYPE:</td> <td>CHECK</td> <td>RECEIVED:</td> <td>07/29/2005</td> </tr> <tr> <td>CHECK NO:</td> <td>2868</td> <td></td> <td></td> </tr> <tr> <td>NAME:</td> <td colspan="3">CARLOTA COPPER COMPANY PO BOX 612 BRIGHTON CO 80601</td> </tr> </table>	AMOUNT:	\$12,250.00	POSTMARKED:	07/27/2005	TYPE:	CHECK	RECEIVED:	07/29/2005	CHECK NO:	2868			NAME:	CARLOTA COPPER COMPANY PO BOX 612 BRIGHTON CO 80601		
AMOUNT:	\$12,250.00	POSTMARKED:	07/27/2005														
TYPE:	CHECK	RECEIVED:	07/29/2005														
CHECK NO:	2868																
NAME:	CARLOTA COPPER COMPANY PO BOX 612 BRIGHTON CO 80601																

REMARKS

This receipt was generated by the automated BLM Collections and Billing System and is a paper representation of a portion of the official electronic record contained therein.

Base Metals



bhpbilliton

BHP Copper Inc.
PO Box 100
Miami, AZ 85539
Tel: 928-473-6200
Fax: 928-473-6387
bhpbilliton.com

7735
27738
35792
40735
97634
129535
138512
142565
190837
215329
319065
327204
SC

210 claims
@ 125 =
\$26,250 ⁰⁰
720
CR # 104929
919241

2 August 2004

U. S. Department of the Interior
Bureau of Land Management
Records Section
222 N. Central Avenue
Phoenix, AZ 85004

Dear Sir:

The final Rule as published in the Federal Register implements provisions of the Interior Department and related agencies' Appropriations Act of 1993 (the "Act") that requires an annual rental fee of \$125.00 for each mining claim and site located and held under the General Mining Law of 1872.

The Omnibus Budget Reconciliation Act of 1993 requires a \$30.00 location fee (for new claims) and a \$125.00 maintenance fee for each mining claim. The fee requirements apply to the assessment year 1995-1996 and remains in effect through the year 2004-2005.

Therefore, BHP Billiton, BHP Copper Inc., Pinto Valley Operations (fka Magma Copper Company) submits a check payable to the Bureau of Land Management in the amount of \$26,250.00 which represents \$125.00 per claim as rental fee as shown on Exhibit "A", attached hereto and made a part hereof.

Sincerely,

Robert Krohn
Robert Krohn
Project Director

cc: file

PHOENIX, ARIZONA

2004 AUG - 1 A 9: 03

RECEIVED
B.L.M. AZ STATE OFFICE

Verify 10/22/04 SC
ENTERED INTO COMPUTER

8/30/04 AB

MAINTENANCE FEE
2004-2005 ASSESSMENT YEAR

BHP Billiton
BHP Copper Inc.
Pinto Valley Operations

Exhibit "A"

PHOENIX, ARIZONA

RECEIVED
BLM, AZ STATE OFFICE
2004 AUG - 1
A 9:03

<u>BLM Serial Number</u>	<u>Name</u>	<u>Docket</u>	<u>Book</u>	<u>Page</u>
AMC 7735	Mary 1	426		246
AMC 7736	Mary 2	426		247
AMC 7737	Mary 3	426		248
AMC 7738	Mary 4	426		249
AMC 7739	Mary 5	426		250
AMC 7740	Mary 6	426		251
AMC 27738	Cowboy No. 1		46	15
	Amended		42	127
AMC 27739	Cowboy No. 2		46	16
	Amended		42	128
AMC 27740	Cowboy No. 3		46	17
	Amended		42	129
AMC 27741	Rita		47	150
AMC 27742	Copper Site		27	43
	Amended		42	124
AMC 27743	Pine Tree		20	16
	Amended		42	126
AMC 27744	Copper Bottom No. 3		43	416
	Amended		42	122
AMC 27745	Copper Bottom No. 4		43	417
	Amended		42	123
AMC 27746	Pinon		47	149
AMC 27747	Hammer		47	147
AMC 27748	Joan		47	148
AMC 27749	Southern Cross		47	151
AMC 27750	Midnight Test		27	226
	Amended		42	125
AMC 27751	Copper Bottom No. 1		43	414
	Amended		42	195
AMC 27752	Copper Bottom No. 6		43	419
	Amended		42	194
AMC 27753	Copper Bottom No. 8		47	385
AMC 27754	Copper Bottom No. 9		47	386
AMC 27755	Copper Bottom No. 10		47	387
AMC 27756	Hill No. 1	280		9
AMC 27757	Hill No. 2	280		10
AMC 27758	Hill No. 3	280		11
AMC 27759	Hill No. 4	280		12
AMC 27760	Hill No. 5	280		13
AMC 27761	Hill No. 6	280		14
AMC 27762	Hill No. 7	280		15

(31)

BLM Serial Number

Name

Docket

Book

Page

<u>BLM Serial Number</u>	<u>Name</u>	<u>Docket</u>	<u>Book</u>	<u>Page</u>
AMC 27763	Hill No. 8	280		16
AMC 27764	Hill No. 9	280		17
AMC 27765	Hill No. 10	280		18
AMC 27798	Skunk 1	343		203
AMC 27799	Skunk 2	343		204
AMC 27800	Skunk 3	343		205
AMC 27801	Rita No. 15	173		54
AMC 27802	Sunrise		48	3
AMC 27803	Limestone #1		49	15
AMC 27804	Limestone #2		49	150
AMC 27805	Limestone #3		49	151
AMC 27806	Limestone #4	154		638
AMC 27807	Limestone No. 5	154		639
AMC 27817	Ash 16	325		57
AMC 27882	Ash 95	325		122
AMC 27987	Baseline No. 1	284		856
AMC 27988	Baseline No. 2	284		857
AMC 27994	Tunnel	10		502
AMC 27995	Fly No. 1	157		230
AMC 27996	Fly No. 2	157		231
AMC 27997	Fly No. 3	157		232
AMC 27998	Fly No. 4	157		233
AMC 27999	Fly No. 5	157		234
AMC 28000	Fly No. 6	157		235
AMC 28001	Fly No. 7	157		236
AMC 28002	Fly No. 8	157		237
AMC 28003	Fly No. 9	157		238
AMC 28004	Fly No. 10	157		239
AMC 28005	Fly No. 11	157		240
AMC 28006	Fly No. 12	157		241
AMC 28007	Fly No. 13	157		242
AMC 28008	Blue Bird #4		47	415
AMC 28009	Conquistador No. 1		48	247
	Amended		49	305
AMC 28010	Arizona No. 23		48	107
	Amended		49	304
AMC 28011	Arizona No. 24		48	107
	Amended		49	305
AMC 28012	Black Eagle #2	107		223
AMC 28013	Gold Coin	154		449
AMC 28014	Black Owl		43	614
AMC 28015	White Owl		43	613
AMC 28017	Lizzard #26		47	347
	Amended	11		81
AMC 28018	Lizzard #27		47	348
AMC 28023	Peak No. 3	333		331
AMC 28025	Peak No. 7	333		333
AMC 28026	Peak NO. 8	333		334
AMC 28027	Peak No. 9	335		703
AMC 28028	Peak No. 10	335		704
AMC 28031	Peak No. 14	367		606

PHOENIX, ARIZONA

RECEIVED
 BLM AZ STATE OFFICE
 2004 AUG - 1 A 9: 04

47

BLM Serial
Number

Name

Docket

Book

Page

<u>BLM Serial</u> <u>Number</u>	<u>Name</u>	<u>Docket</u>	<u>Book</u>	<u>Page</u>
AMC 28032	Peak No. 15	367		60
AMC 28033	Peak No. 17	367		60
AMC 28036	Peak No. 22	390		70
AMC 28037	Peak No. 24	402		97
AMC 28038	Peak 25	405		71
AMC 28040	Peak 28	414		58
AMC 28041	Key	312		58
AMC 28042	Key No. 1	312		58
AMC 28043	November Re-located		50	
AMC 28044	October		50	
AMC 28045	Cities No. 1	290		871
AMC 28046	Cities No. 2	290		872
AMC 28047	Cities No. 3	290		873
AMC 28048	Cities No. 4	290		874
AMC 28049	Cities No. 5	290		875
AMC 28050	Cities No. 6	290		876
AMC 28051	Cities No. 7	290		877
AMC 28052	Cities No. 8	290		878
AMC 28053	Cities No. 9	290		879
AMC 28054	Cities No. 10	290		880
AMC 28055	Cities No. 11	290		881
AMC 28056	Cities No. 12	290		882
AMC 28057	Cities No. 13	290		883
AMC 28058	Evening Star		39	356
AMC 28059	Zee No.2	284		855
AMC 35792	Quartz Site (A)	466		191
AMC 35793	Quartz Site No. 2 (A)	466		190
AMC 35794	Quartz Site No. 3 (A)	466		189
AMC 35800	Quartz Site No. 9 (A)	466		183
AMC 35801	Quartz Site No. 10 (A)	466		182
AMC 35806	Quartz Site No. 15 (A)	466		177
AMC 35807	Quartz Site No. 16 (A)	466		176
AMC 35808	Quartz Site No. 17 (A)	466		175
AMC 35809	Quartz Site No. 18 (A)	466		174
AMC 35810	Quartz Site No. 19 (A)	466		173
AMC 35811	Quartz Site No. 20 (A)	466		172
AMC 35812	Quartz Site No. 21 (A)	466		171
AMC 35813	Quartz Site No. 22 (A)	466		170
AMC 35814	Quartz Site No. 23 (A)	466		169
AMC 35815	Quartz Site No. 24 (A)	466		168
AMC 35816	Quartz Site No. 25 (A)	466		167
AMC 35820	Quartz Site #28 (A)	466		165
AMC 35821	Silver Bell (A)	466		192
AMC 35824	Janie No. 1 (A)	466		194
AMC 35825	Janie No. 2 (A)	466		195
AMC 35830	Copper Bottom #2 (A)	466		202
AMC 35831	Copper Bottom #5 (A)	466		215
AMC 35832	Copper Bottom #7 (A)	466		201
AMC 35833	Copper Bottom #11 (A)	466		216
AMC 35834	Copper Bottom #12 (A)	466		217
AMC 35835	Copper Bottom #13 (A)	466		218

PHOENIX, ARIZONA

RECEIVED
BLM AZ STATE OFFICE
2004 AUG - 1 A 9: 04

51

<u>BLM Serial Number</u>	<u>Name</u>	<u>Docket</u>	<u>Book</u>	<u>Page</u>
AMC 40744	East Water	469		458
AMC 97644	Peak 34	493		567
AMC 129535	Peak 94	534		775
AMC 138512	K1	542		700
AMC 138513	K2	542		702
AMC 138514	K3	542		704
AMC 138515	K4	542		706
AMC 138516	K5	542		708
AMC 138517	K6	542		710
AMC 138518	K7	542		712
AMC 138519	K8	542		714
AMC 138520	K9	542		716
AMC 138521	K10	542		718
AMC 138522	K11	542		720
AMC 138523	K12	542		722
AMC 138524	K13	542		724
AMC 138525	K14	542		726
AMC 138526	K15	542		728
AMC 138527	K16	542		730
AMC 138528	K17	542		732
AMC 138529	K18	542		734
AMC 138530	K19	542		736
AMC 138531	K20	542		738
AMC 138532	K21	542		740
AMC 138533	K22	542		742
AMC 138534	K23	542		744
AMC 138535	K24	542		746
AMC 138536	K25	542		748
AMC 138537	K26	542		750
AMC 138538	K27	542		752
AMC 138539	K28	542		754
AMC 138540	K29	542		756
AMC 138541	K30	542		758
AMC 138542	K31	542		760
AMC 138543	K32	542		762
AMC 138544	K33	542		764
AMC 138545	K34	542		766
AMC 138546	K35	542		768
AMC 142565	M1	549		363
AMC 190837	C1	579		725
AMC 190838	C2	579		727
AMC 190839	C3	579		729
AMC 190840	C4	579		731
AMC 215329	D1	606		157
AMC 215330	D2	606		159
AMC 215331	D3	606		161
AMC 215332	D4	606		163
AMC 215333	D5	606		165
AMC 215334	D6	606		167
AMC 215335	D7	606		169
AMC 215336	D8	606		171

RECEIVED
 PHOENIX, ARIZONA
 2004 AUG -1 A 9:04

51

BLM Serial
Number

Name

Docket

Book

Page

AMC 215337	D9	606		173
AMC 215338	D10	606		175
AMC 215339	D11	606		177
AMC 215340	D12	606		179
AMC 215341	D13	606		181
AMC 215342	D14	606		183
AMC 215343	D15	606		185
AMC 215344	D16	606		187
AMC 215345	D17	606		189
AMC 319065	Hill No. 11	855		828
AMC 319066	Hill No. 12	855		830
AMC 319067	Hill No. 13	855		832
AMC 327204	P1	93-634671		
AMC 327205	P2	93-634672		
AMC 327206	P3	93-634673		
AMC 327207	P4	93-634674		
AMC 327208	P5	93-634675		
AMC 327209	P6	93-634676		
AMC 327210	P7	93-634677		
AMC 327211	P8	93-634678		
AMC 327212	P9	93-634679		
AMC 327213	P10	93-634680		
AMC 327214	P11	93-634681		
AMC 327215	P12	93-634682		
AMC 327216	P13	93-634683		
AMC 327217	P14	93-634684		
AMC 327218	P15	93-634685		
AMC 327219	P16	93-634686		
AMC 327220	P17	93-634687		
AMC 327221	P18	93-634688		

PHOENIX, ARIZONA

2004 AUG - 1 A 9: 04

RECEIVED
B.L.M. AZ STATE OFFICE

United States Department of the Interior
Bureau of Land Management
 BUSINESS & SUPPORT SVCS DIV
 222 N CENTRAL AVE
 PHOENIX, AZ 85004 -2203
 Phone: (602) 417-9200

Receipt	
No:	919241

Transaction #: 953292
Date of Transaction: 08/02/2004
CUSTOMER: BHP COPPER INC BOX 100 MIAMI,AZ 85539

LINE #	QTY	DESCRIPTION	REMARKS	UNIT PRICE	TOTAL
1	1.00	LOCATABLE MINERALS / MINING CLAIMS-NOT NEW-UNADJUD,ONE AUTH NO. ONLY / MINING CLAIM MONEY RECEIVED (455) CASES: AMC7735/\$26250.00	MAINT 2005/210	- n/a -	26250.00
TOTAL:					\$26,250.00

PAYMENT INFORMATION			
1	AMOUNT:	\$26,250.00	POSTMARKED: N/A
	TYPE:	CHECK	RECEIVED: 08/02/2004
	CHECK NO:	104929	
	NAME:	BHP COPPER INC BOX 100 MIAMI AZ 85539	

REMARKS

This receipt was generated by the automated BLM Collections and Billing System and is a paper representation of a portion of the official electronic record contained therein.

L. Steve Wagner, LLC
P. O. Box 612
Brighton, CO 80601

RECEIVED
BUREAU OF
LAND MANAGEMENT

2004 AUG -9 A 9:48

ARIZONA
STATE OFFICE
PHOENIX, ARIZONA

August 4, 2004

Via Priority Mail

Bureau of Land Management
Arizona State Office
222 N. Central Avenue
Phoenix, AZ 85004-2203

Amc 97634
39932
342296
356448
349780
350334

Amc 298647
52072
279919
320760
324266
325818
327251
27738

RE: Maintenance Fees for Unpatented Mining Claims

Gentlemen:

Enclosed with this letter are an *Affidavit of Payment of Maintenance Fees and Notice of Intention to Hold Mining Claims* and a check for \$61,250.00 representing payment in the sum of \$125 for each of the 490 unpatented mining claims in the Carlota claim group. This payment represents payment of the federal annual mining claim maintenance fees for the assessment year beginning at noon on September 1, 2004, and ending at noon on September 1, 2005. The full names of the claims and the BLM mining claim serial numbers assigned to the claims for which the fees are paid are described on the Exhibit A attached to the Affidavit.

The claims are owned or leased by Carlota Copper Company, whose mailing address is 1306 Live Oak St., P.O. Box 1009, Miami, AZ 85539.

Please return the receipt for this payment and the original copy of this Affidavit showing the BLM Received Date Stamp to me in the enclosed postage prepaid envelope at your earliest convenience. If it is not possible to return the original affidavit to me please advise me immediately.

If you have any questions concerning payment of the fees and the information filing; or if you determine that the fees or information filing are inadequate in any respect, please contact me at (303) 659-5072.

Sincerely,

L. Steve Wagner
L. Steve Wagner
Legal Counsel

Enclosures

verify 10-22-04 sc
ENTERED INTO COMPUTER

9/9/04 AB

When recorded, mail to:
L. Steve Wagner, LLC
P.O. Box 612
Brighton, Colorado 80601

**AFFIDAVIT OF PAYMENT OF MAINTENANCE FEES
AND NOTICE OF INTENTION TO HOLD MINING CLAIMS**

STATE OF COLORADO)
) ss.
COUNTY OF ADAMS)

RECEIVED
BUREAU OF
LAND MANAGEMENT
2004 AUG -9 A 9:49
ARIZONA
STATE OFFICE
PHOENIX, ARIZONA

The undersigned Affiant, being first duly sworn, deposes and says:

1. Affiant, a citizen of the United States who is more than 18 years of age, resides at 14360 Country Hills Drive, Brighton, Colorado 80601 in Adams County, Colorado, is the agent of Carlota Copper Company and the other owners or claimants ("Owner") of the unpatented mining claims and mill sites, more particularly described in the list set forth in Exhibit A attached hereto and incorporated by this reference (the "Claims"), is duly authorized to execute this Affidavit, and is personally acquainted with the mining claims and mill sites set forth in Exhibit A.

2. The address of Owner is:

Carlota Copper Company
1306 Live Oak St.
P. O. Box 1009
Miami, AZ 85539

Sherwood B. Owens
%Dr. Sherwood B. Owens, Jr.
4060 N. Camino Ferreo
Tucson, AZ 85750

Recovery Resources Corp.
%Reliance Group Holdings, Inc.
55 E. 52nd Street
New York, NY 10055

3. The names of the Claims, the United States Bureau of Land Management ("BLM") Serial Numbers, and the recording information for the Claims in the records of the Counties of Gila and Pinal, State of Arizona, are more particularly set forth in Exhibit A hereto.

4. Owner has paid to the BLM, on or before August 31, 2004, a maintenance fee in the amount of \$125 for each Claim, pursuant to The Omnibus Budget Reconciliation Act of 1993, Public Law 103-66, 107 Stat. 312 (1993) (the "Act") and 43 CFR Parts 3830 and 3834. Such payment was made to hold the Claims for the assessment year beginning at noon on September 1, 2004, and ending at noon on September 1, 2005, as required by the Act.

5. By such payment, by Owner's compliance with applicable federal and state mining laws and regulations, and by this Affidavit, Owner intends to hold and maintain all of its right, title and interest in and to each of the Claims through the end of the assessment year ending at noon on September 1, 2005.

6. Affiant executes this Affidavit on the 5th day of August, 2004.



L. Steve Wagner
As agent and on behalf of Owner

Subscribed and sworn to before me this 5th day of August, 2004, by L. Steve Wagner, as agent for Owner.

Angelica Martinez
Notary Public

My commission expires: MY COMMISSION EXPIRES: 11-04-2007

EXHIBIT A

CARLOTA

CARLOTA COPPER COMPANY

Unpatented mining claims situated in Sections 25, 26, 35, and 36,
Township 1 North, Range 13 East, G&SRB&M,
Globe-Miami Mining District, Gila and Pinal Counties, Arizona

CLAIM NAMES AND NUMBERS

<u>Name</u>	<u>Date Located</u>	<u>Date Recorded</u>	<u>County Recordation Docket Page</u>	<u>Date Filed w/BLM</u>	<u>BLMAMC Serial No.</u>
Gila County:					
Grizzly #1	7/18/89	7/24/89	774 120	9/1/89	298647
Amended		11/22/89	785 119	12/13/89	
Grizzly #2	7/18/89	7/24/89	774 123	9/1/89	298648
Amended		11/22/89	785 119	12/13/89	
Grizzly #3	7/18/89	7/24/89	774 126	9/1/89	298649
Amended		11/22/89	785 119	12/13/89	
Grizzly #4	7/18/89	7/24/89	774 129	9/1/89	298650
Amended		11/22/89	785 119	12/13/89	
Pinal County:					
		8/22/89	1625 631	9/1/89	
		11/22/89	1642 209	12/13/89	
Gila County:					
Grizzly #5	7/18/89	7/24/89	774 132	9/1/89	298651
Amended		11/22/89	785 119	12/13/89	
Pinal County:					
		8/22/89	1625 634	9/1/89	
		11/22/89	1642 209	12/13/89	
Gila County:					
Grizzly #6	7/18/89	7/24/89	774 135	9/1/89	298652
Amended		11/22/89	785 119	12/13/89	
Grizzly #7	7/18/89	7/24/89	774 138	9/1/89	298653
Amended		11/22/89	785 119	12/13/89	
Grizzly #8	7/18/89	7/24/89	774 141	9/1/89	298654
Amended		11/22/89	785 119	12/13/89	
Grizzly #9	7/18/89	7/24/89	774 144	9/1/89	298655
Amended		11/22/89	785 119	12/13/89	
Grizzly #10	7/18/89	7/24/89	774 147	9/1/89	298656
Amended		11/22/89	785 119	12/13/89	
Grizzly #11	7/18/89	7/24/89	774 150	9/1/89	298657
Amended		11/22/89	785 119	12/13/89	
Grizzly #12	7/18/89	7/24/89	774 153	9/1/89	298658
Amended		11/22/89	785 119	12/13/89	
Pinal County:					
	7/18/89	8/22/89	1625 637	9/1/89	
		11/22/89	1642 209	12/13/89	
Gila County:					
Grizzly #13	7/18/89	7/24/89	774 156	9/1/89	298659
Amended		11/22/89	785 119	12/13/89	
Grizzly #14	7/18/89	7/24/89	774 159	9/1/89	298660
Amended		11/22/89	785 119	12/13/89	

RECEIVED
 BUREAU OF
 LAND MANAGEMENT
 2004 AUG - 9 A 9:14
 ARIZONA
 STATE OFFICE
 HOENIX, ARIZONA

Unpatented Mining Claims located in the Pinto Creek (Miami) Mining District,
in Sections 26, 27, 34, 35, and 36, T1N, R13E,
and Sections 1, 2, 11, and 12, T1S, R13E, G&SRB&M,
Gila and Pinal Counties, Arizona

Claim Name	Loc. Date	Original County	Original Recordation		Amended Recordation		BLM AMC Serial No.
			Book	Page	Book	Page	
Tip Top	3/2/29	Pinal	45	142	648	830	52265
Tip Top #1	8/1/30	Pinal	46	275			52266
Tip Top 2	3/2/29	Pinal	45	144	648	831	52267
Tip Top 3	3/10/29	Pinal	45	145	648	832	52268
Tip Top #4	8/1/30	Pinal	46	301			52269
Eder #10	4/21/69	Pinal	569	819			52270
Eder #11	4/21/69	Pinal	569	820			52271
Eder #12	4/21/69	Pinal	569	821			52272
Eder 14	9/27/71	Pinal	645	51			52274
		Gila	308	309			
Eder 15	9/27/71	Pinal	645	52			52275
		Gila	308	310			
Eder 16	9/27/71	Pinal	645	53	721	95	52276
		Gila	308	311	348	10	
Eder 17	9/27/71	Pinal	645	54	721	96	52277
		Gila	308	312	348	9	
Eder 18	9/27/71	Pinal	710	228			52278
		Gila	308	313			
Eder 19	9/27/71	Pinal	710	229	721	715	52279
		Gila	308	314	348	275	
Eder 22	9/27/71	Pinal	645	56			52280
		Gila	308	317			
Eder #23	1/4/73	Pinal	691	416			52281
Eder 27	9/11/73	Pinal	720	440			52282
Eder 34	6/14/73	Pinal	710	926			52285
Eder 35	6/14/73	Pinal	710	927			52286
Eder 36	6/14/73	Pinal	710	928			52287
Eder 39	6/13/73	Pinal	710	931			52289
Eder 40	6/14/73	Pinal	710	932			52290
Eder 43	6/13/73	Pinal	710	935			52292
Eder 44	6/14/73	Pinal	710	936			52293
Eder 45	6/13/73	Pinal	710	937			52294
Eder 46	6/13/73	Pinal	710	938			52295
Eder 47	6/13/73	Pinal	710	939			52296
Eder 48	6/13/73	Pinal	710	940	721	97	52297
Eder 49	6/12/73	Pinal	710	941			52298
Eder 50	6/12/73	Pinal	710	942			52299
Eder 51	6/12/73	Pinal	710	943			52300
Eder 52	6/12/73	Pinal	710	944			52301
Eder 53	6/12/73	Pinal	710	945			52302
Eder 54	6/13/73	Pinal	710	946			52303
		Gila	341	802			
Eder 55	6/13/73	Pinal	710	947			52304
		Gila	341	803			
Eder 56	6/13/73	Pinal	710	948			52305
		Gila	341	804			

RECEIVED
BUREAU OF
LAND MANAGEMENT
2001 AUG - 9
PHOENIX, ARIZONA

Claim Name	Original Loc. Date	County	Original Recordation		Amended Recordation		BLM AMC Serial No.
			Book	Page	Book	Page	
Eder 57	6/12/73	Pinal	710	949	721	98	52306
		Gila	341	805	348	8	
Eder 59	6/14/73	Pinal	710	951			52307
		Gila	341	807			
Eder 62	9/7/73	Pinal	721	716			52308
Eder 63	9/7/73	Pinal	721	717			52309
		Gila	348	276			
Eder 64	9/7/73	Pinal	721	718			52310
		Gila	348	277			
Eder 65	9/7/73	Pinal	721	719			52311
		Gila	348	278			
Eder 66	9/7/73	Pinal	721	720			52312
		Gila	348	279			
Eder 67	9/7/73	Pinal	721	721			52313
		Gila	348	280			
Eder 68	9/7/73	Pinal	721	722			52314
		Gila	348	281			
Eder 69	9/7/73	Pinal	721	723			52315
		Gila	348	282			
Eder 70	9/24/73	Gila	348	283			52316
Ghost 16	12/29/66	Pinal	497	450			52317
Ghost 27	3/10/64	Pinal	387	137			52318
Ghost 28	5/18/64	Pinal	387	138			52319
Ghost 29	3/10/64	Pinal	387	139			52320
Ghost 30	5/18/64	Pinal	387	140			52321
Ghost 31	3/10/64	Pinal	387	141			52322
Ghost 32	12/29/66	Pinal	497	451			52323
Ghost 38	12/29/66	Pinal	497	452			52326
Ghost 40	12/29/66	Pinal	497	453			52327
Ghost 48	12/29/66	Pinal	497	455			52329
Ghost 50	12/29/66	Pinal	497	456			52330
Ghost 61	3/12/64	Pinal	387	165			52331
Ghost 62	3/12/64	Pinal	387	166			52332
Ghost 63	3/12/64	Pinal	387	167			52333
Ghost 42	12/29/66	Pinal	497	454			52328
Ghost 66	3/12/64	Pinal	387	170			52336
Ghost 90	12/29/66	Pinal	497	457			52337
Ghost 93	3/16/64	Pinal	387	194			52340
Ghost 95	3/16/64	Pinal	387	195			52342
Ghost 97	3/16/64	Pinal	387	196			52344
Ghost 99	3/16/64	Pinal	387	197			52346
Ghost 131	9/23/65	Pinal	429	515			52365
Ghost 132	9/23/65	Pinal	429	516			52366
Ghost 133	9/23/65	Pinal	429	517			52367
Ghost 134	9/23/65	Pinal	429	518			52368
Ghost 135	9/23/65	Pinal	429	519			52369
Ghost 136	9/23/65	Pinal	429	520			52370
Ghost 137	9/23/65	Pinal	429	521			52371

2004 AUG - 9 - 4 49

Carlota Copper Company 2004-2005

A-3

RECEIVED
BUREAU OF
LAND MANAGEMENT



Claim Name	Original		Original		Amended		BLM AMC Serial No.
	Loc. Date	County	Book	Page	Book	Page	
Ghost 140	4/15/64	Pinal	387	209			52372
Ghost 141	4/15/64	Pinal	387	210			52373
Ghost 142	4/15/64	Pinal	387	211			52374
Ghost 143	4/15/64	Pinal	387	212			52375
Ghost 144	4/15/64	Pinal	387	213			52376
Rim Rock #5	8/1/30	Pinal	46	304	721	93	52382
Annex #5	8/1/30	Pinal	46	305	721	92	52383
Cap 130	7/24/30	Pinal	46	311			52386
Cap 131	7/25/30	Pinal	46	311			52387
"Moon Rise"	2/15/1899	Gila	6	401			52388
Promoter	11/14/29	Gila	44	5	348	7	52389
Stars and Stripes	1/1/02	Gila	7	466	308	307	52390
Providence	7/1/28	Gila	40	444	309	649	52391
Eder 71	11/24/87	Gila	726	416			279919
Eder 72	11/24/87	Gila	726	419			279920
Eder 73	11/24/87	Gila	726	422			279921
		Pinal	1497	441			
Eder 74	11/24/87	Pinal	1497	443			279922
Eder 75	11/24/87	Pinal	1497	445			279923
Eder 76	11/24/87	Pinal	1497	447			279924

Unpatented mining claims situated in
 Sections 4, 5, 6, 7, Township 1 South, Range 14 East;
 Sections 1, 2, 11, 12, Township 1 South, Range 13 East;
 Section 31, Township 1 North, Range 14 East;
 Sections 14, 15, 22, 23, 25, 26, 27, Township 1 North, Range 13 East,
 G&SRB&M, Globe-Miami Mining District, Gila and Pinal Counties, Arizona

RECEIVED
 BUREAU OF
 LAND MANAGEMENT
 2004 AUG - 9 A 9:49
 ARIZONA
 STATE OFFICE
 PHOENIX, ARIZONA

CLAIM NAMES AND NUMBERS

Name	Date Located	Date Recorded	County	County Recordation Docket Page	Date Filed w/BLM	BLMAMC Serial No.
Kelly #1	1/26/92	3/12/92	Gila	860 997	4/16/92	320760
Kelly #2	1/26/92	3/12/92	Gila	860 1000	4/16/92	320761
Kelly #3	1/26/92	3/12/92	Gila	861 01	4/16/92	320762
Kelly #4	1/26/92	3/12/92	Gila	861 04	4/16/92	320763
Kelly #5	1/26/92	3/12/92	Gila	861 07	4/16/92	320764
Kelly #6	1/28/92	3/12/92	Gila	861 10	4/16/92	320765
Kelly #7	1/26/92	3/12/92	Gila	861 13	4/16/92	320766
Kelly #8	1/28/92	3/12/92	Gila	861 16	4/16/92	320767
Kelly #9	1/26/92	3/12/92	Gila	861 19	4/16/92	320768
Kelly #10	1/28/92	3/12/92	Gila	861 22	4/16/92	320769
Kelly #11	1/26/92	3/12/92	Gila	861 25	4/16/92	320770

<u>Name</u>	<u>Date Located</u>	<u>Date Recorded</u>	<u>County</u>	<u>County Recordation Docket Page</u>		<u>Date Filed w/BLM</u>	<u>BLMAMC Serial No.</u>
Kelly #12	1/28/92	3/12/92	Gila	861	28	4/16/92	320771
Kelly #13	1/26/92	3/12/92	Gila	861	31	4/16/92	320772
Kelly #14	1/28/92	3/12/92	Gila	861	34	4/16/92	320773
Kelly #15	1/28/92	3/12/92	Gila	861	37	4/16/92	320774
Kelly #16	1/28/92	3/12/92	Gila	861	40	4/16/92	320775
Kelly #17	1/28/92	3/12/92	Gila	861	43	4/16/92	320776
Kelly #18	1/28/92	3/12/92	Gila	861	46	4/16/92	320777
Kelly #19	1/28/92	3/12/92	Gila	861	49	4/16/92	320778
Kelly #20	1/26/92	3/12/92	Gila	861	52	4/16/92	320779
Kelly #21	1/27/92	3/12/92	Gila	861	55	4/16/92	320780
Kelly #22	1/27/92	3/12/92	Gila	861	58	4/16/92	320781
Kelly #23	1/27/92	3/12/92	Gila	861	61	4/16/92	320782
Kelly #24	1/27/92	3/12/92	Gila	861	64	4/16/92	320783
Kelly #25	1/27/92	3/12/92	Gila	861	67	4/16/92	320784
Kelly #26	1/27/92	3/12/92	Gila	861	70	4/16/92	320785
Kelly #27	1/29/92	3/12/92	Gila Pinal	861 1809	73 641	4/16/92	320786
Kelly #28	1/29/92	3/12/92	Gila Pinal	861 1809	76 643	4/16/92	320787
Kelly #29	1/29/92	3/12/92	Gila Pinal	861 1809	79 645	4/16/92	320788
Kelly #30	1/29/92	3/12/92	Gila	861	82	4/16/92	320789
Kelly #31-A	7/11/92	8/06/92 8/13/92	Gila Pinal	877 1845	747 922	8/27/92	324206
Kelly #32	1/29/92	3/12/92	Gila	861	88	4/16/92	320791
Kelly #33	1/29/92	3/12/92	Pinal	1809	649	4/16/92	320792
Kelly #34	1/29/92	3/12/92	Gila Pinal	861 1809	91 651	4/16/92	320793
Kelly #35	1/29/92	3/12/92	Pinal	1809	653	4/16/92	320794
Kelly #36	1/29/92	3/12/92	Gila Pinal	861 1809	94 655	4/16/92	320795
Kelly #37	1/28/92	3/12/92	Pinal	1809	657	4/16/92	320796
Kelly #38	1/28/92 1/29/92	3/12/92 3/12/92	Gila Pinal	861 1809	97 659	4/16/92	320797
Kelly #39	1/28/92	3/12/92	Pinal	1809	661	4/16/92	320798
Kelly #40	1/31/92	3/12/92	Pinal	1809	663	4/16/92	320799
Kelly #53	1/30/92	3/12/92	Pinal	1809	671	4/16/92	320803 - 30

RECEIVED
 BUREAU OF
 LAND MANAGEMENT
 ARIZONA
 STATE OFFICE
 PHOENIX, ARIZONA
 2004 AUG - 9 A 9:49

<u>Name</u>	<u>Date Located</u>	<u>Date Recorded</u>	<u>County</u>	<u>County Recordation Docket Page</u>		<u>Date Filed w/BLM</u>	<u>BLMAMC Serial No.</u>
Kelly #57	1/30/92	3/12/92	Pinal	1809	673	4/16/92	320804
Kelly #58	1/30/92	3/12/92	Pinal	1809	675	4/16/92	320805
Kelly #59	1/30/92	3/12/92	Pinal	1809	677	4/16/92	320806
Kelly #60	1/30/92	3/12/92	Pinal	1809	679	4/16/92	320807
Kelly #66	1/30/92	3/12/92	Pinal	1809	691	4/16/92	320813
Kelly #67	1/30/92	3/12/92	Pinal	1809	693	4/16/92	320814
Kelly #68	1/30/92	3/12/92	Pinal	1809	695	4/16/92	320815
Kelly #71	1/30/92	3/12/92	Pinal	1809	697	4/16/92	320816
Kelly #72	1/30/92	3/12/92	Pinal	1809	699	4/16/92	320817
Kelly #73	1/30/92	3/12/92	Pinal	1809	701	4/16/92	320818
Kelly #83	2/01/92	3/12/92	Pinal	1809	721	4/16/92	320828
Kelly #84	2/01/92	3/12/92	Pinal	1809	723	4/16/92	320829
Kelly #86	2/01/92	3/12/92	Pinal	1809	727	4/16/92	320831
Kelly #87	2/01/92	3/12/92	Pinal	1809	729	4/16/92	320832
Kelly #89	2/01/92	3/12/92	Pinal	1809	733	4/16/92	320834
Kelly #90	2/01/92	3/12/92	Pinal	1809	735	4/16/92	320835
Kelly #91	2/02/92	3/12/92	Pinal	1809	737	4/16/92	320836
Kelly #92	2/02/92	3/12/92	Gila Pinal	861 1809	100 739	4/16/92	320837
Kelly #93	2/02/92	3/12/92	Gila Pinal	861 1809	103 741	4/16/92	320838
Kelly #94	2/02/92	3/12/92	Gila	861	106	4/16/92	320839
Kelly #95	2/02/92	3/12/92	Gila Pinal	861 1809	109 743	4/16/92	320840
Kelly #96	2/02/92	3/12/92	Gila Pinal	861 1809	112 745	4/16/92	320841
Kelly #97	2/02/92	3/12/92	Gila	861	115	4/16/92	320842
Kelly #98	2/02/92	3/12/92	Gila	861	118	4/16/92	320843
Kelly #99	2/02/92	3/12/92	Gila	861	121	4/16/92	320844
Kelly #100	2/04/92	3/12/92	Gila	861	124	4/16/92	320845
Kelly #101	10/31/92	12/14/92	Gila	892	489	1/19/93	325818
Kelly #103	10/31/92	12/14/92	Gila	892	495	1/19/93	325820
Kelly #104	10/31/92	12/14/92	Gila	892	498	1/19/93	325821
Kelly #105	10/31/92	12/14/92	Gila	892	501	1/19/93	325822
Kelly #106	10/31/92	12/14/92	Gila	892	504	1/19/93	325823
Kelly #107	10/31/92	12/14/92	Gila	892	507	1/19/93	325824
Kelly #112	10/31/92	12/14/92	Gila	892	522	1/19/93	325829
Kelly #113	10/31/92	12/14/92	Gila	892	525	1/19/93	325830
Kelly #114	10/31/92	12/14/92	Gila	892	528	1/19/93	325831
Kelly #115	10/31/92	12/14/92	Gila	892	531	1/19/93	325832

RECEIVED
 BUREAU OF
 LAND MANAGEMENT
 2004 AUG - 9 4 9
 ARIZONA
 STATE OFFICE
 PHOENIX, ARIZONA

-36

<u>Name</u>	<u>Date Located</u>	<u>Date Recorded</u>	<u>County</u>	<u>County Recordation Docket Page</u>		<u>Date Filed w/BLM</u>	<u>BLM AMC Serial No.</u>
Kelly #120	11/9/92	12/14/92	Gila	892	546	1/19/93	325837
Kelly #121	11/9/92	12/14/92	Gila	892	549	1/19/93	325838
Kelly #122	11/9/92	12/14/92	Gila	892	552	1/19/93	325839
Kelly #123	11/9/92	12/14/92	Gila	892	555	1/19/93	325840
Kelly #124	11/9/92	12/14/92	Gila	892	558	1/19/93	325841
Kelly #125	11/8/92	12/14/92	Gila	892	561	1/19/93	325842
Kelly #126	11/8/92	12/14/92	Gila	892	564	1/19/93	325843
Kelly #127	11/8/92	12/14/92	Gila	892	567	1/19/93	325844
Kelly #128	11/8/92	12/14/92	Gila	892	570	1/19/93	325845
			Pinal	1874	047		
Kelly #129	11/8/92	12/14/92	Gila	892	573	1/19/93	325846
Kelly #130	11/8/92	12/14/92	Gila	892	576	1/19/93	325847
Kelly #131	11/8/92	12/14/92	Gila	892	579	1/19/93	325848
Kelly #132	11/7/92	12/14/92	Gila	892	582	1/19/93	325849
			Pinal	1874	049		
Kelly #133	11/7/92	12/14/92	Gila	892	585	1/19/93	325850
Kelly #134	11/7/92	12/14/92	Gila	892	588	1/19/93	325851
Kelly #135	11/7/92	12/14/92	Gila	892	591	1/19/93	325852
Kelly #136	11/7/92	12/14/92	Gila	892	594	1/19/93	325853
			Pinal	1874	051		
Kelly #137	11/7/92	12/14/92	Gila	892	597	1/19/93	325854
			Pinal	1874	053		
Kelly #138	11/7/92	12/14/92	Gila	892	600	1/19/93	325855
Kelly #139	11/7/92	12/14/92	Gila	892	601	1/19/93	325856
Kelly #140	11/7/92	12/14/92	Gila	892	604	1/19/93	325857
Kelly #141	11/7/92	12/14/92	Gila	892	607	1/19/93	325858
Kelly #142	11/7/92	12/14/92	Gila	892	610	1/19/93	325859
Kelly #143	11/7/92	12/14/92	Gila	892	613	1/19/93	325860
Kelly #144	11/7/92	12/14/92	Gila	892	616	1/19/93	325861
Kelly #145	11/7/92	12/14/92	Gila	892	619	1/19/93	325862
Kelly #146	11/7/92	12/14/92	Gila	892	622	1/19/93	325863
Kelly #147	11/7/92	12/14/92	Gila	892	625	1/19/93	325864
Kelly #148	11/6/92	12/14/92	Gila	892	628	1/19/93	325865
Kelly #149	11/6/92	12/14/92	Gila	892	631	1/19/93	325866
Kelly #150	11/6/92	12/14/92	Gila	892	634	1/19/93	325867
Kelly #151	7/30/93	8/23/93	Gila	93-635862		8/23/93	327254
Kelly #152	7/30/93	8/23/93	Gila	93-635863		8/23/93	327255
Kelly #153	7/30/93	8/23/93	Gila	93-635864		8/23/93	327256
			Pinal	1936	617		
Kelly #154	7/30/93	8/23/93	Gila	93-635865		8/23/93	327257
			Pinal	1936	619		
Kelly #155	7/30/93	8/23/93	Gila	93-635866		8/23/93	327258-36
			Pinal	1936	621		

RECEIVED
 BUREAU OF LAND MANAGEMENT
 ARIZONA
 STATE OFFICE
 PHOENIX, ARIZONA
 2004 AUG - 9 A 9 49

<u>Name</u>	<u>Date Located</u>	<u>Date Recorded</u>	<u>County</u>	<u>County Recordation Docket Page</u>	<u>Date Filed w/BLM</u>	<u>BLM AMC Serial No.</u>
Kelly #156	7/30/93	8/23/93	Gila Pinal	93-635867 1936 623	8/23/93	327259
Kelly #157	7/30/93	8/23/93	Pinal	1936 625	8/23/93	327260
Kelly #158	7/30/93	8/23/93	Gila Pinal	93-635861 1936 627	8/23/93	327261
Kelly #159	7/30/93	8/23/93	Pinal	1936 629	8/23/93	327262
Kelly #160	7/30/93	8/23/93	Pinal	1936 631	8/23/93	327263
Kelly #161	7/30/93	8/23/93	Pinal	1936 633	8/23/93	327264
Kelly #162	7/30/93	8/23/93	Pinal	1936 635	8/23/93	327265
Kelly #163	7/30/93	8/23/93	Pinal	1936 637	8/23/93	327266. -8

Unpatented mining claims situated in Section 36, Township 1 North, Range 13 East;
 Section 31, Township 1 North, Range 14 East;
 Section 1, Township 1 South, Range 13 East;
 and Section 6, Township 1 South, Range 14 East,
 Globe-Miami Mining District, G&SRB&M, Gila County, Arizona.

<u>Claim Name</u>	<u>Recorded</u>		<u>BLM Serial No.</u>
	<u>Book/Docket</u>	<u>Page</u>	
Lizard No. 27	47	348	AMC 28018
Rejected No. 1	31	415	AMC 28020
Rejected No. 2	31	416	AMC 28019
Amended	52	374	
Rejected No. 3	53	184	AMC 28016
Rejected No. 4	493	569	AMC 97634
Rejected No. 5	493	571	AMC 97635
Rejected No. 6	493	573	AMC 97636
Rejected No. 7	493	575	AMC 97637
Rejected No. 8	493	577	AMC 97638
Rejected No. 9	493	579	AMC 97639
Rejected No. 10	493	581	AMC 97640
Rejected No. 11	493	583	AMC 97641
Rejected No. 12	493	585	AMC 97642
Rejected No. 13	493	587	AMC 97643 - 14

RECEIVED
 BUREAU OF
 LAND MANAGEMENT
 2004 AUG - 9 A 9:49
 ARIZONA
 STATE OFFICE
 PHOENIX, ARIZONA

Unpatented Mining Claims located in the Pinto Creek (Miami) Mining District,
 in Section 36, T1N, R13E, G&SRB&M, Gila County, Arizona

<u>Name</u>	<u>Location Date</u>	<u>County Recordation</u>		<u>BLM AMC Serial No.</u>
		<u>Book</u>	<u>Page</u>	
Overside	9/1/39	48	70	27989
Amended	6/17/59	102	43	
Amended	5/23/93	909	127	
Crown Point Ext. No. 1	6/17/59	102	37	27990
Amended	5/23/93	909	131	2

<u>Name</u>	<u>Location Date</u>	<u>County Recordation</u>		<u>BLM AMC Serial No.</u>
		<u>Book</u>	<u>Page</u>	
Crown Point Ext. No. 2	6/17/59	102	38	27991
Amended	5/23/93	909	133	
Old Abe	9/1/39	48	70	27992
Amended	6/17/59	102	39	
Amended	5/23/93	909	124	
Old Abe No. 1	10/1/39	48	82	27993
Amended	6/17/59	102	41	
Amended	5/23/93	909	129	

The above-listed claims are owned by:

Carlota Copper Company
1306 Live Oak St.
P.O. Box 1009
Miami, Arizona 85539

RECEIVED
 BUREAU OF
 LAND MANAGEMENT
 2004 AUG -9 A 9:49
 ARIZONA
 STATE OFFICE
 PHOENIX, ARIZONA

Unpatented Mining Claims located in the Pinto Creek (Miami) Mining District,
 in Section 36, T1N, R13E, G&SRB&M, Gila County, Arizona

<u>Name</u>	<u>Location Date</u>	<u>County Recordation</u>		<u>BLM AMC Serial No.</u>
		<u>Book</u>	<u>Page</u>	
Brewery	3/12/1892	4	145	39932
Amended	5/23/93	909	116	
Clipper	1/20/1906	1	286	39933
Amended	5/23/93	909	118	
Old Abe	9/1/39	48	70	39934
Amended	5/23/93	909	124	
Thomas Jefferson	9/1/39	48	71	39935
Amended	5/23/93	909	120	
Blue Jay Fraction	11/21/42	48	357	39936
Amended	5/23/93	909	122	
Vat	11/25/59	112	344	39937 6

The above-listed claims are owned by:

Recovery Resources Corporation
% Reliance Group Holdings, Inc.
55 E. 52nd Street
New York, NY 10055

<u>Name</u>	<u>Location Date</u>	<u>County Recordation Book Page</u>	<u>BLM AMC Serial No.</u>
Lost Knife #1	5/23/59	100 416	39938
Amended	3/17/68	230 418	
Lost Knife #2	10/28/59	108 133	39939
Amended	3/17/68	230 415	
Manganese Cap	5/06/65	176 507	39940
Amended	3/17/68	230 419	
Galena	5/06/65	176 508	39941
Amended	3/17/68	230 416	
Dew	6/1/68	237 635	39942
Lad	6/1/68	237 636	39943 6

The above-listed claims are owned by:

Sherwood B. Owens
 % Dr. Sherwood B. Owens, Jr.
 4060 N. Camino Ferreo
 Tucson, AZ 85750

Millsite Claims situated in Section 23 and 26,
 Township 1 North, Range 13 East, G&SRB&M
 Undesignated Mining District, Gila County, Arizona

RECEIVED
 BUREAU OF
 LAND MANAGEMENT
 2004 AUG - 9 A 9:50
 ARIZONA
 STATE OFFICE
 PHOENIX, ARIZONA

<u>Name</u>	<u>Date Located</u>	<u>Date Recorded</u>	<u>County</u>	<u>County Recordation Docket Page</u>	<u>Date Filed w/BLM</u>	<u>BLM AMC Serial No.</u>
Sick-A-More #1	6/16/93	8/23/93	Gila	93-635858	8/23/93	327251
Sick-A-More #2	6/16/93	8/23/93	Gila	93-635859	8/23/93	327252
Sick-A-More #3	6/16/93	8/23/93	Gila	93-635860	8/23/93	327253

The above-listed claims are owned by:

Carlota Copper Company
 1306 Live Oak St.
 P.O. Box 1009
 Miami, Arizona 85539

CARLOTA COPPER COMPANY

Unpatented **Millsite** mining claims, situated in
 Sections 25, 26, 35, 36, T1N, R13E
 Section 31, T1N, R14E
 Section 1, T1S, R13E
 Section 6, T1S, R14E
 Gila and Pinal Counties, Arizona

RECEIVED
 BUREAU OF
 LAND MANAGEMENT
 2004 AUG - 9 A 9:50
 ARIZONA
 STATE OFFICE
 PHOENIX, ARIZONA

CLAIM NAMES AND NUMBERS

<u>Name</u>	<u>Date Located</u>	<u>Date Recorded</u>	<u>County</u>	<u>County Recordation Docket Page</u>	<u>Date Filed w/ BLM</u>	<u>BLM AMC Serial No.</u>
Kosher #1	09/12/96	12/04/96	Gila	96-019602	12/03/96	342296
Kosher #2	09/12/96	12/04/96	Gila	96-019603	12/03/96	342297
Kosher #3	09/12/96	12/04/96	Gila	96-019604	12/03/96	342298
Kosher #4	09/12/96	12/04/96	Gila	96-019605	12/03/96	342299
Kosher #5	09/12/96	12/04/96	Gila	96-019606	12/03/96	342300
Kosher #6	09/12/96	12/04/96	Gila	96-019607	12/03/96	342301
Kosher #7	09/12/96	12/04/96	Gila	96-019608	12/03/96	342302
Kosher #8	09/12/96	12/04/96	Gila	96-019609	12/03/96	342303
Kosher #9	09/12/96	12/04/96	Gila	96-019610	12/03/96	342304
Kosher #10	09/12/96	12/04/96	Gila	96-019611	12/03/96	342305
Kosher #11	09/12/96	12/04/96	Gila	96-019612	12/03/96	342306
Kosher #12	09/12/96	12/04/96	Gila	96-019613	12/03/96	342307
Kosher #13	09/12/96	12/04/96	Gila	96-019614	12/03/96	342308
Kosher #14	09/12/96	12/04/96	Gila	96-019615	12/03/96	342309
Kosher #15	09/12/96	12/04/96	Gila	96-019616	12/03/96	342310
Kosher #16	09/12/96	12/04/96	Gila	96-019617	12/03/96	342311
Kosher #17	09/12/96	12/04/96	Gila	96-019618	12/03/96	342312
Kosher #18	09/12/96	12/04/96	Gila	96-019619	12/03/96	342313
Kosher #19	09/12/96	12/04/96	Gila	96-019620	12/03/96	342314
Kosher #20	09/12/96	12/04/96	Gila	96-019621	12/03/96	342315
Kosher #21	09/12/96	12/04/96	Gila	96-019622	12/03/96	342316
Kosher #22	09/12/96	12/04/96	Gila	96-019623	12/03/96	342317
Kosher #23	09/12/96	12/04/96	Gila	96-019624	12/03/96	342318
Kosher #23	09/12/96	12/04/96	Pinal	1996-040016	12/03/96	
Kosher #24	09/12/96	12/04/96	Gila	96-019625	12/03/96	342319
Kosher #25	09/12/96	12/04/96	Gila	96-019626	12/03/96	342320
Kosher #26	09/12/96	12/04/96	Gila	96-019627	12/03/96	342321
Kosher #27	09/12/96	12/04/96	Gila	96-019628	12/03/96	342322
Kosher #28	09/12/96	12/04/96	Gila	96-019629	12/03/96	342323
Kosher #29	09/12/96	12/04/96	Gila	96-019630	12/03/96	342324
Kosher #30	09/12/96	12/04/96	Gila	96-019631	12/03/96	342325
Kosher #31	09/12/96	12/04/96	Gila	96-019632	12/03/96	342326
Kosher #32	09/12/96	12/04/96	Pinal	1996-040017	12/03/96	342327
Kosher #33	09/12/96	12/04/96	Gila	96-019633	12/03/96	342328
Kosher #33	09/12/96	12/04/96	Pinal	1996-040018	12/03/96	
Kosher #34	09/12/96	12/04/96	Gila	96-019634	12/03/96	342329-34
Kosher #34	09/12/96	12/04/96	Pinal	1996-040019	12/03/96	

<u>Name</u>	<u>Date Located</u>	<u>Date Recorded</u>	<u>County</u>	<u>County Recordation Docket Page</u>	<u>Date Filed w/ BLM</u>	<u>BLM AMC Serial No.</u>
Kosher #35	09/12/96	12/04/96	Gila	96-019635	12/03/96	342330
Kosher #36	09/12/96	12/04/96	Gila	96-019636	12/03/96	342331
Kosher #37	09/12/96	12/04/96	Gila	96-019637	12/03/96	342332
Kosher #38	09/12/96	12/04/96	Gila	96-019638	12/03/96	342333
Kosher #39	09/12/96	12/04/96	Gila	96-019639	12/03/96	342334
Kosher #40	09/12/96	12/04/96	Gila	96-019640	12/03/96	342335
Kosher #41	09/12/96	12/04/96	Gila	96-019641	12/03/96	342336
Kosher #42	09/12/96	12/04/96	Gila	96-019642	12/03/96	342337
Kosher #43	09/12/96	12/04/96	Gila	96-019643	12/03/96	342338
Kosher #44	09/12/96	12/04/96	Pinal	1996-040020	12/03/96	342339
Kosher #45	09/12/96	12/04/96	Pinal	1996-040021	12/03/96	342340
Kosher #46	09/12/96	12/04/96	Pinal	1996-040022	12/03/96	342341
Kosher #46	09/12/96	12/04/96	Gila	96-019644	12/03/96	342342
Kosher #47	09/12/96	12/04/96	Pinal	1996-040023	12/03/96	342343
Kosher #47	09/12/96	12/04/96	Gila	96-019645	12/03/96	342344
Kosher #48	09/12/96	12/04/96	Gila	96-019646	12/03/96	342345
Kosher #49	09/12/96	12/04/96	Gila	96-019647	12/03/96	342346
Kosher #50	09/12/96	12/04/96	Gila	96-019648	12/03/96	342347
Kosher #51	09/12/96	12/04/96	Gila	96-019649	12/03/96	342348
Kosher #52	09/12/96	12/04/96	Gila	96-019650	12/03/96	342349
Kosher #53	09/12/96	12/04/96	Gila	96-019651	12/03/96	342350
Kosher #54	09/12/96	12/04/96	Gila	96-019652	12/03/96	342351
Kosher #55	09/12/96	12/04/96	Gila	96-019653	12/03/96	342352
Kosher #56	09/12/96	12/04/96	Gila	96-019654	12/03/96	342353
Kosher #57	09/12/96	12/04/96	Pinal	1996-040024	12/03/96	342354
Kosher #58	09/12/96	12/04/96	Pinal	1996-040025	12/03/96	342355
Kosher #59	09/12/96	12/04/96	Pinal	1996-040026	12/03/96	342356
Kosher #60	09/12/96	12/04/96	Pinal	1996-040027	12/03/96	342357
Kosher #60	09/12/96	12/04/96	Gila	96-019655	12/03/96	342358
Kosher #61	09/12/96	12/04/96	Pinal	1996-040028	12/03/96	342359
Kosher #61	09/12/96	12/04/96	Gila	96-019656	12/03/96	342360
Kosher #62	09/12/96	12/04/96	Gila	96-019657	12/03/96	342361
Kosher #63	09/12/96	12/04/96	Gila	96-019658	12/03/96	342362
Kosher #64	09/12/96	12/04/96	Gila	96-019659	12/03/96	342363
Kosher #65	09/12/96	12/04/96	Gila	96-019660	12/03/96	342364
Kosher #66	09/12/96	12/04/96	Gila	96-019661	12/03/96	342365
Kosher #67	09/12/96	12/04/96	Gila	96-019662	12/03/96	342366
Kosher #68	09/12/96	12/04/96	Gila	96-019663	12/03/96	342367
Kosher #69	09/12/96	12/04/96	Pinal	1996-040029	12/03/96	342368
Kosher #70	09/12/96	12/04/96	Pinal	1996-040030	12/03/96	342369
Kosher #71	09/12/96	12/04/96	Pinal	1996-040031	12/03/96	342370
Kosher #72	09/12/96	12/04/96	Pinal	1996-040032	12/03/96	342371
Kosher #73	09/12/96	12/04/96	Pinal	1996-040033	12/03/96	342372
Kosher #73	09/12/96	12/04/96	Gila	96-019664	12/03/96	342373
Kosher #74	09/12/96	12/04/96	Gila	96-019665	12/03/96	342374
Kosher #75	09/12/96	12/04/96	Gila	96-019666	12/03/96	342375
Kosher #76	09/12/96	12/04/96	Gila	96-019667	12/03/96	342376
Kosher #77	09/12/96	12/04/96	Gila	96-019668	12/03/96	342377
Kosher #78	09/12/96	12/04/96	Gila	96-019669	12/03/96	342378

RECEIVED
 BUREAU OF
 LAND MANAGEMENT
 ARIZONA
 STATE OFFICE
 PHOENIX, ARIZONA
 12/14/96
 342341-9
 A-9-50

<u>Name</u>	<u>Date Located</u>	<u>Date Recorded</u>	<u>County</u>	<u>County Recordation Docket Page</u>	<u>Date Filed w/ BLM</u>	<u>BLM AMC Serial No.</u>
Kosher #79	09/12/96	12/04/96	Gila	96-019670	12/03/96	342374
Kosher #80	09/12/96	12/04/96	Gila	96-019671	12/03/96	342375
Kosher #81	09/12/96	12/04/96	Pinal	1996-040034	12/03/96	342376
Kosher #82	09/12/96	12/04/96	Pinal	1996-040035	12/03/96	342377
Kosher #83	09/12/96	12/04/96	Pinal	1996-040036	12/03/96	342378
Kosher #84	09/12/96	12/04/96	Pinal	1996-040037	12/03/96	342379
Kosher #84	09/12/96	12/04/96	Gila	96-019672	12/03/96	342380
Kosher #85	09/12/96	12/04/96	Pinal	1996-040038	12/03/96	342381
Kosher #85	09/12/96	12/04/96	Gila	96-019673	12/03/96	342382
Kosher #86	09/12/96	12/04/96	Gila	96-019674	12/03/96	342383
Kosher #87	09/12/96	12/04/96	Gila	96-019675	12/03/96	342384
Kosher #88	09/12/96	12/04/96	Gila	96-019676	12/03/96	342385
Kosher #89	09/12/96	12/04/96	Gila	96-019677	12/03/96	342386
Kosher #90	09/12/96	12/04/96	Gila	96-019678	12/03/96	342387
Kosher #91	09/12/96	12/04/96	Gila	96-019679	12/03/96	342388
Kosher #92	09/12/96	12/04/96	Gila	96-019680	12/03/96	342389
Kosher #93	09/13/96	12/04/96	Pinal	1996-040039	12/03/96	342390
Kosher #94	09/13/96	12/04/96	Pinal	1996-040040	12/03/96	342391
Kosher #95	09/13/96	12/04/96	Pinal	1996-040041	12/03/96	342392
Kosher #96	09/13/96	12/04/96	Pinal	1996-040042	12/03/96	342393
Kosher #97	09/13/96	12/04/96	Pinal	1996-040043	12/03/96	342394
Kosher #97	09/13/96	12/04/96	Gila	96-019681	12/03/96	342395
Kosher #98	09/13/96	12/04/96	Pinal	1996-040044	12/03/96	342396
Kosher #98	09/13/96	12/04/96	Gila	96-019682	12/03/96	342397
Kosher #99	09/13/96	12/04/96	Gila	96-019683	12/03/96	342398
Kosher #100	09/13/96	12/04/96	Gila	96-019684	12/03/96	342399
Kosher #101	09/13/96	12/04/96	Gila	96-019685	12/03/96	342400
Kosher #102	09/13/96	12/04/96	Gila	96-019686	12/03/96	342401
Kosher #103	09/13/96	12/04/96	Gila	96-019687	12/03/96	342402
Kosher #104	09/13/96	12/04/96	Gila	96-019688	12/03/96	342403
Kosher #105	09/13/96	12/04/96	Gila	96-019689	12/03/96	342404
Kosher #106	09/13/96	12/04/96	Gila	96-019690	12/03/96	342405
Kosher #107	09/13/96	12/04/96	Pinal	1996-040045	12/03/96	342406
Kosher #108	09/13/96	12/04/96	Pinal	1996-040046	12/03/96	342407
Kosher #109	09/13/96	12/04/96	Pinal	1996-040047	12/03/96	342408
Kosher #110	09/13/96	12/04/96	Pinal	1996-040048	12/03/96	342409
Kosher #111	09/13/96	12/04/96	Pinal	1996-040049	12/03/96	342410
Kosher #112	09/13/96	12/04/96	Pinal	1996-040050	12/03/96	342411
Kosher #112	09/13/96	12/04/96	Gila	96-019691	12/03/96	342412
Kosher #113	09/13/96	12/04/96	Pinal	1996-040051	12/03/96	342413
Kosher #113	09/13/96	12/04/96	Gila	96-019692	12/03/96	342414
Kosher #114	09/13/96	12/04/96	Gila	96-019693	12/03/96	342415
Kosher #115	09/13/96	12/04/96	Gila	96-019694	12/03/96	342416
Kosher #116	09/13/96	12/04/96	Gila	96-019695	12/03/96	342417
Kosher #117	09/13/96	12/04/96	Gila	96-019696	12/03/96	342418
Kosher #118	09/13/96	12/04/96	Gila	96-019697	12/03/96	342419
Kosher #119	09/13/96	12/04/96	Gila	96-019698	12/03/96	342420

RECEIVED
 BUREAU OF LAND MANAGEMENT
 2004 AUG -9 A 9:50

<u>Name</u>	<u>Date Located</u>	<u>Date Recorded</u>	<u>County</u>	<u>County Recordation Docket Page</u>	<u>Date Filed w/BLM</u>	<u>BLM AMC Serial No.</u>
Kosher #120	09/13/96	12/04/96	Gila	96-019699	12/03/96	342415
Kosher #121	09/13/96	12/04/96	Gila	96-019700	12/03/96	342416
Kosher #122	09/13/96	12/04/96	Pinal	1996-040052	12/03/96	342417
Kosher #123	09/13/96	12/04/96	Pinal	1996-040053	12/03/96	342418
Kosher #124	09/13/96	12/04/96	Pinal	1996-040054	12/03/96	342419
Kosher #125	09/13/96	12/04/96	Pinal	1996-040055	12/03/96	342420
Kosher #126	09/13/96	12/04/96	Pinal	1996-040056	12/03/96	342421
Kosher #127	09/13/96	12/04/96	Pinal	1996-040057	12/03/96	342422
Kosher #127	09/13/96	12/04/96	Gila	96-019701	12/03/96	342423
Kosher #128	09/13/96	12/04/96	Pinal	1996-040058	12/03/96	342424
Kosher #128	09/13/96	12/04/96	Gila	96-019702	12/03/96	342425
Kosher #129	09/13/96	12/04/96	Gila	96-019703	12/03/96	342426
Kosher #130	09/13/96	12/04/96	Gila	96-019704	12/03/96	342427
Kosher #131	09/13/96	12/04/96	Gila	96-019705	12/03/96	342428
Kosher #132	09/13/96	12/04/96	Gila	96-019706	12/03/96	342429
Kosher #133	09/13/96	12/04/96	Gila	96-019707	12/03/96	342430
Kosher #134	09/13/96	12/04/96	Gila	96-019708	12/03/96	342431
Kosher #135	09/13/96	12/04/96	Gila	96-019709	12/03/96	342432
Kosher #136	09/13/96	12/04/96	Gila	96-019710	12/03/96	342433
Kosher #137	09/13/96	12/04/96	Gila	96-019711	12/03/96	342434
Kosher #138	09/13/96	12/04/96	Pinal	1996-040059	12/03/96	342435
Kosher #139	09/13/96	12/04/96	Pinal	1996-040060	12/03/96	342436
Kosher #140	09/13/96	12/04/96	Pinal	1996-040061	12/03/96	342437
Kosher #141	09/13/96	12/04/96	Pinal	1996-040062	12/03/96	342438
Kosher #142	09/13/96	12/04/96	Pinal	1996-040063	12/03/96	342439
Kosher #143	09/13/96	12/04/96	Pinal	1996-040064	12/03/96	342440
Kosher #144	09/13/96	12/04/96	Pinal	1996-040065	12/03/96	342441
Kosher #144	09/13/96	12/04/96	Gila	96-019712	12/03/96	342442
Kosher #145	09/13/96	12/04/96	Pinal	1996-040066	12/03/96	342443
Kosher #145	09/13/96	12/04/96	Gila	96-019713	12/03/96	342444
Kosher #146	09/13/96	12/04/96	Gila	96-019714	12/03/96	342445
Kosher #147	09/13/96	12/04/96	Gila	96-019715	12/03/96	342446
Kosher #148	09/13/96	12/04/96	Gila	96-019716	12/03/96	342447
Kosher #149	09/13/96	12/04/96	Gila	96-019717	12/03/96	342448
Kosher #150	09/13/96	12/04/96	Gila	96-019718	12/03/96	342449
Kosher #151	09/13/96	12/04/96	Gila	96-019719	12/03/96	342450
Kosher #152	09/13/96	12/04/96	Gila	96-019720	12/03/96	342451
Kosher #153	09/13/96	12/04/96	Gila	96-019721	12/03/96	342452
Kosher #154	09/13/96	12/04/96	Gila	96-019722	12/03/96	342453
Kosher #155	09/13/96	12/04/96	Gila	96-019723	12/03/96	342454
Kosher #156	09/13/96	12/04/96	Pinal	1996-040067	12/03/96	342455
Kosher #157	09/13/96	12/04/96	Pinal	1996-040068	12/03/96	342456
Kosher #158	09/13/96	12/04/96	Pinal	1996-040069	12/03/96	342457
Kosher #159	09/13/96	12/04/96	Pinal	1996-040070	12/03/96	342458
Kosher #160	09/13/96	12/04/96	Pinal	1996-040071	12/03/96	342459
Kosher #161	09/14/96	12/04/96	Pinal	1996-040072	12/03/96	342458 - 44
Kosher #162	09/14/96	12/04/96	Pinal	1996-040073	12/03/96	
Kosher #163	09/14/96	12/04/96	Pinal	1996-040074	12/03/96	
Kosher #163	09/14/96	12/04/96	Gila	96-019724	12/03/96	

RECEIVED
 BUREAU OF
 LAND MANAGEMENT
 2004 FEB - 9
 ARIZONA
 STATE OFFICE
 PHOENIX, ARIZONA

<u>Name</u>	<u>Date Located</u>	<u>Date Recorded</u>	<u>County</u>	<u>County Recordation Docket Page</u>	<u>Date Filed w/ BLM</u>	<u>BLM AMC Serial No.</u>
Kosher #164	09/14/96	12/04/96	Pinal	1996-040075	12/03/96	342459
Kosher #164	09/14/96	12/04/96	Gila	96-019725	12/03/96	
Kosher #165	09/14/96	12/04/96	Gila	96-019726	12/03/96	342460
Kosher #166	09/14/96	12/04/96	Gila	96-019727	12/03/96	342461
Kosher #167	09/14/96	12/04/96	Gila	96-019728	12/03/96	342462
Kosher #168	09/14/96	12/04/96	Gila	96-019729	12/03/96	342463
Kosher #169	09/14/96	12/04/96	Gila	96-019730	12/03/96	342464
Kosher #170	09/14/96	12/04/96	Gila	96-019731	12/03/96	342465
Kosher #171	09/14/96	12/04/96	Gila	96-019732	12/03/96	342466
Kosher #172	09/14/96	12/04/96	Gila	96-019733	12/03/96	342467
Kosher #173	09/14/96	12/04/96	Gila	96-019734	12/03/96	342468
Kosher #174	09/14/96	12/04/96	Pinal	1996-040076	12/03/96	342469
Kosher #175	09/14/96	12/04/96	Pinal	1996-040077	12/03/96	342470
Kosher #176	09/14/96	12/04/96	Pinal	1996-040078	12/03/96	342471
Kosher #177	09/14/96	12/04/96	Pinal	1996-040079	12/03/96	342472
Kosher #178	09/14/96	12/04/96	Pinal	1996-040080	12/03/96	342473
Kosher #179	09/14/96	12/04/96	Pinal	1996-040081	12/03/96	342474
Kosher #180	09/14/96	12/04/96	Pinal	1996-040082	12/03/96	342475
Kosher #181	09/14/96	12/04/96	Pinal	1996-040083	12/03/96	342476
Kosher #182	09/14/96	12/04/96	Pinal	1996-040084	12/03/96	342477
Kosher #182	09/14/96	12/04/96	Gila	96-019735	12/03/96	
Kosher #183	09/14/96	12/04/96	Pinal	1996-040085	12/03/96	342478
Kosher #183	09/14/96	12/04/96	Gila	96-019736	12/03/96	
Kosher #184	09/14/96	12/04/96	Gila	96-019737	12/03/96	342479
Kosher #185	09/14/96	12/04/96	Gila	96-019738	12/03/96	342480
Kosher #186	09/14/96	12/04/96	Pinal	1996-040086	12/03/96	342481
Kosher #187	09/14/96	12/04/96	Pinal	1996-040087	12/03/96	342482
Kosher #188	09/14/96	12/04/96	Pinal	1996-040088	12/03/96	342483
Kosher #189	09/14/96	12/04/96	Pinal	1996-040089	12/03/96	342484
Kosher #190	09/14/96	12/04/96	Pinal	1996-040090	12/03/96	342485
Kosher #191	09/14/96	12/04/96	Pinal	1996-040091	12/03/96	342486
Kosher #192	09/14/96	12/04/96	Pinal	1996-040092	12/03/96	342487
Kosher #193	09/14/96	12/04/96	Pinal	1996-040093	12/03/96	342488
Kosher #193	09/14/96	12/04/96	Gila	96-019739	12/03/96	
Kosher #194	09/14/96	12/04/96	Pinal	1996-040094	12/03/96	342489
Kosher #194	09/14/96	12/04/96	Gila	96-019740	12/03/96	
Kosher #195	09/14/96	12/04/96	Gila	96-019741	12/03/96	342490
Kosher #196	09/14/96	12/04/96	Gila	96-019742	12/03/96	342491
Kosher #197	09/14/96	12/04/96	Pinal	1996-040095	12/03/96	342492
Kosher #198	09/14/96	12/04/96	Pinal	1996-040096	12/03/96	342493
Kosher #199	09/14/96	12/04/96	Pinal	1996-040097	12/03/96	342494
Kosher #200	09/14/96	12/04/96	Pinal	1996-040098	12/03/96	342495
Kosher #201	09/14/96	12/04/96	Pinal	1996-040099	12/03/96	342496
Kosher #202	09/14/96	12/04/96	Pinal	1996-040100	12/03/96	342497
Kosher #203	09/14/96	12/04/96	Pinal	1996-040101	12/03/96	342498
Kosher #204	09/14/96	12/04/96	Pinal	1996-040102	12/03/96	342499
Kosher #205	09/14/96	12/04/96	Pinal	1996-040103	12/03/96	342500-42
Kosher #205	09/14/97	12/04/96	Gila	96-019743	12/03/96	

RECEIVED
 BUREAU OF
 LAND MANAGEMENT
 ARIZONA
 TULSA OFFICE
 2004 AUG -9 A 9:50

<u>Name</u>	<u>Date Located</u>	<u>Date Recorded</u>	<u>County</u>	<u>County Recordation Docket Page</u>	<u>Date Filed w/ BLM</u>	<u>BLM AMC Serial No.</u>
Kosher #206	09/14/97	12/04/96	Gila	96-019744	12/03/96	342501
Kosher #207	09/14/96	12/04/96	Pinal	1996-040104	12/03/96	342502
Kosher #208	09/14/96	12/04/96	Pinal	1996-040105	12/03/96	342503
Kosher #209	09/14/96	12/04/96	Pinal	1996-040106	12/03/96	342504
Kosher #210	09/14/96	12/04/96	Pinal	1996-040107	12/03/96	342505
Kosher #211	09/14/96	12/04/96	Pinal	1996-040108	12/03/96	342506
Kosher #211	09/14/96	12/04/96	Gila	96-019745	12/03/96	
Kosher #212	09/14/96	12/04/96	Gila	96-019746	12/03/96	342507
Kosher #213	09/14/96	12/04/96	Gila	96-019747	12/03/96	342508
Kosher #214	09/14/96	12/04/96	Gila	96-019748	12/03/96	342509
Kosher #215	09/14/96	12/04/96	Gila	96-019749	12/03/96	342510
Kosher #216	09/14/96	12/04/96	Gila	96-019750	12/03/96	342511
Kosher #217	09/14/96	12/04/96	Gila	96-019751	12/03/96	342512
Kosher #218	09/14/96	12/04/96	Gila	96-019752	12/03/96	342513
Kosher #219	09/14/96	12/04/96	Gila	96-019753	12/03/96	342514
Kosher #220	06/28/02	07/24/02	Pinal	2002-039180	07/25/02	356448
Kosher #221	06/28/02	07/24/02	Pinal	2002-039181	07/25/02	356449
Kosher #222	06/28/02	07/24/02	Pinal	2002-039182	07/25/02	356450
Kosher #223	06/28/02	07/24/02	Pinal	2002-039183	07/25/02	356451
Kosher #224	06/28/02	07/24/02	Pinal	2002-039184	07/25/02	356452 - 19

Unpatented Mining Claims located in the Globe-Miami Mining District,
Section 1, T1S, R13E,
Section 6, T1S, R14E, G&SRB&M
Gila County, Arizona

<u>Name</u>	<u>Date Located</u>	<u>Date Recorded</u>	<u>County</u>	<u>County Recordation Docket Page</u>	<u>Date Filed w/ BLM</u>	<u>BLM AMC Serial No.</u>
RJD #1	12/5/97	2/27/98	Gila	1998 2760	3/2/98	349780
RJD #2	12/5/97	2/27/98	Gila	1998 2761	3/2/98	349781
RJD #4	5/17/98	6/5/98	Gila	1998 8633	7/9/98	350335 - 3

RECEIVED
BUREAU OF
LAND MANAGEMENT
2004 AUG 10
ARIZONA
STATE OFFICE
PHOENIX, ARIZONA

The above-listed claims are owned by:

Carlota Copper Company
1306 Live Oak St.
P.O. Box 1009
Miami, Arizona 85539

LEAD FILE NUMBERS: AMC 27738, 279919, 298647, 320760, 324206, 325818, 327251, 342296, 349780, 350334, 356448, 39932, 52072, 97634

AMC NUMBER (S)	AMOUNT	AMC NUMBER (S)	AMOUNT
27989-27993	500	349780-349781	200
279919-279924	600	350335	100
28016	100	356448-356452	500
28018-28020	300	39932-39943	1200
298647-298660	1400	52265-52272	800
320760-320789	3000	52274-52282	900
320791-320799	900	52285-52287	300
320803-320807	500	52289-52290	200
320813-320818	600	52292-52323	3200
320828-320829	200	52326-52333	800
320831-320832	200	52336-52337	200
320834-320845	1200	52340	100
324206	100	52342	100
325818	100	52344	100
325820-325824	500	52346	100
325829-325832	400	52365-52376	1200
325837-325867	3100	52382-52383	200
327251-327266	1600	52386-52391	600
342296-342514	21900	97634-97643	1000
TOTAL:	\$37,200	TOTAL:	\$11,800
		GRAND TOTAL: \$49,000	

ENTERED INTO COMPUTER

8/12/2003 PB

1
128

L. Steve Wagner, LLC
P. O. Box 612
Brighton, CO 80601
Phone: 303-659-5072; Fax: 303-659-5068

490 claims @ \$100 LSW
\$ 49,000.00

Certified Mail No. 7002 2030 0004 1769 6492
Return Receipt Requested

July 15, 2003

Bureau of Land Management
Arizona State Office
222 N. Central Avenue
Phoenix, AZ 85004-2203

RECEIVED
BUREAU OF
LAND MANAGEMENT
2003 JUL 21 A 10:38
ARIZONA
STATE OFFICE
PHOENIX, ARIZONA

RE: Maintenance Fees for Unpatented Mining Claims

Gentlemen:

Enclosed with this letter are an *Affidavit of Payment of Maintenance Fees and Notice of Intention to Hold Mining Claims* and a check for \$49,000 representing payment in the sum of \$100 for each of the 490 unpatented mining claims in the Carlota claim group, all of which are listed on the enclosed *Affidavit*. This payment represents payment of the federal annual mining claim maintenance fees for the assessment year beginning at noon on September 1, 2003, and ending at noon on September 1, 2004. The full names of the claims and the BLM mining claim serial numbers assigned to the claims for which the fees are paid are described on the Exhibit A attached to the *Affidavit*.

The claims are owned or leased by Carlota Copper Company, whose mailing address is 1306 Live Oak St., P.O. Box 1009, Miami, AZ 85539.

Please return the receipt for this payment and the original copy of this *Affidavit* showing the BLM Received Date Stamp to me in the enclosed postage prepaid envelope at your earliest convenience. If it is not possible to return the original *affidavit* to me please advise me immediately.

If you have any questions concerning payment of the fees and the information filing; or if you determine that the fees or information filing are inadequate in any respect, please contact me at (303) 659-5072.

Sincerely,



L. Steve Wagner
Legal Counsel

Enclosures

ENTERED INTO COMPUTER
8/12/2003 RB

When recorded, mail to:
L. Steve Wagner, LLC
P.O. Box 612
Brighton, Colorado 80601

**AFFIDAVIT OF PAYMENT OF MAINTENANCE FEES
AND NOTICE OF INTENTION TO HOLD MINING CLAIMS**

RECEIVED
BUREAU OF
LAND MANAGEMENT
2003 JUL 21 A 10:38
ARIZONA
STATE OFFICE
PHOENIX, ARIZONA

STATE OF COLORADO)
) ss.
COUNTY OF ADAMS)

The undersigned Affiant, being first duly sworn, deposes and says:

1. Affiant, a citizen of the United States who is more than 18 years of age, resides at 14360 Country Hills Drive, Brighton, Colorado 80601, in Adams County, Colorado, is the agent of Carlota Copper Company and the other owners or claimants ("Owner") of the unpatented mining claims and mill sites, more particularly described in the list set forth in Exhibit A attached hereto and incorporated by this reference (the "Claims"), is duly authorized to execute this Affidavit, and is personally acquainted with the mining claims and mill sites set forth in Exhibit A.

2. The address of Owner is:

Carlota Copper Company
1306 Live Oak St.
P. O. Box 1009
Miami, AZ 85539

Sherwood B. Owens
%Dr. Sherwood B. Owens, Jr.
4060 N. Camino Ferreo
Tucson, AZ 85750

Recovery Resources Corp.
%Reliance Group Holdings, Inc.
55 E. 52nd Street
New York, NY 10055

3. The names of the Claims, the United States Bureau of Land Management ("BLM") Serial Numbers, and the recording information for the Claims in the records of the Counties of Gila and Pinal, State of Arizona, are more particularly set forth in Exhibit A hereto.

4. Owner has paid to the BLM, on or before August 31, 2003, a maintenance fee in the amount of \$100 for each Claim, pursuant to The Omnibus Budget Reconciliation Act of 1993, Pub. L. 103-66, 107 Stat. 312 (1993) (the "Act"). Such payment was made to hold the Claims for the assessment year beginning at noon on September 1, 2003, and ending at noon on September 1, 2004, as required by the Act.

5. By such payment, by Owner's compliance with applicable federal and state mining laws and regulations, and by this Affidavit, Owner intends to hold and maintain all of its right, title and interest in and to each of the Claims through the end of the assessment year ending at noon on September 1, 2004.

6. Affiant executes this Affidavit on the 15th day of July, 2003.

L. Steve Wagner
As agent and on behalf of Owner

Subscribed and sworn to before me this 15th day of July, 2003, by L. Steve Wagner, as agent for Owner.

Pam Walter
Notary Public

My commission expires: By State Action Expires Nov. 27, 2004

ENTERED INTO COMPUTER
8/12/2003 PB




EXHIBIT A

CARLOTA

CARLOTA COPPER COMPANY

Unpatented mining claims situated in Sections 25, 26, 35, and 36
 Township 1 North, Range 13 East, G&SRB&M,
 Globe-Miami Mining District, Gila and Pinal Counties, Arizona

ARIZONA
 STATE OFFICE
 PHOENIX, ARIZONA

2003 JUL 21 A 10:38

RECEIVED
 BUREAU OF
 LAND MANAGEMENT

CLAIM NAMES AND NUMBERS

<u>Name</u>	<u>Date Located</u>	<u>Date Recorded</u>	<u>County</u> <u>Recordation</u> <u>Docket Page</u>	<u>Date</u> <u>Filed w/BLM</u>	<u>BLM AMC</u> <u>Serial No.</u>
Gila County:					
Grizzly #1	7/18/89	7/24/89	774 120	9/1/89	298647
Amended		11/22/89	785 119	12/13/89	
Grizzly #2	7/18/89	7/24/89	774 123	9/1/89	298648
Amended		11/22/89	785 119	12/13/89	
Grizzly #3	7/18/89	7/24/89	774 126	9/1/89	298649
Amended		11/22/89	785 119	12/13/89	
Grizzly #4	7/18/89	7/24/89	774 129	9/1/89	298650
Amended		11/22/89	785 119	12/13/89	
Pinal County:					
		8/22/89	1625 631	9/1/89	
		11/22/89	1642 209	12/13/89	
Gila County:					
Grizzly #5	7/18/89	7/24/89	774 132	9/1/89	298651
Amended		11/22/89	785 119	12/13/89	
Pinal County:					
		8/22/89	1625 634	9/1/89	
		11/22/89	1642 209	12/13/89	
Gila County:					
Grizzly #6	7/18/89	7/24/89	774 135	9/1/89	298652
Amended		11/22/89	785 119	12/13/89	
Grizzly #7	7/18/89	7/24/89	774 138	9/1/89	298653
Amended		11/22/89	785 119	12/13/89	
Grizzly #8	7/18/89	7/24/89	774 141	9/1/89	298654
Amended		11/22/89	785 119	12/13/89	
Grizzly #9	7/18/89	7/24/89	774 144	9/1/89	298655
Amended		11/22/89	785 119	12/13/89	
Grizzly #10	7/18/89	7/24/89	774 147	9/1/89	298656
Amended		11/22/89	785 119	12/13/89	
Grizzly #11	7/18/89	7/24/89	774 150	9/1/89	298657
Amended		11/22/89	785 119	12/13/89	
Grizzly #12	7/18/89	7/24/89	774 153	9/1/89	298658
Amended		11/22/89	785 119	12/13/89	
Pinal County:					
	7/18/89	8/22/89	1625 637	9/1/89	
		11/22/89	1642 209	12/13/89	
Gila County:					
Grizzly #13	7/18/89	7/24/89	774 156	9/1/89	298659
Amended		11/22/89	785 119	12/13/89	
Grizzly #14	7/18/89	7/24/89	774 159	9/1/89	298660
Amended		11/22/89	785 119	12/13/89	

Unpatented Mining Claims located in the Pinto Creek (Miami) Mining District,
in Sections 26, 27, 34, 35, and 36, T1N, R13E,
and Sections 1, 2, 11, and 12, T1S, R13E, G&SRB&M,
Gila and Pinal Counties, Arizona

Claim Name	Loc. Date	Original County	Original Recordation		Amended Recordation		BLM AMC Serial No.
			Book	Page	Book	Page	
Tip Top	3/2/29	Pinal	45	142	648	830	52265
Tip Top #1	8/1/30	Pinal	46	275			52266
Tip Top 2	3/2/29	Pinal	45	144	648	831	52267
Tip Top 3	3/10/29	Pinal	45	145	648	832	52268
Tip Top #4	8/1/30	Pinal	46	301			52269
Eder #10	4/21/69	Pinal	569	819			52270
Eder #11	4/21/69	Pinal	569	820			52271
Eder #12	4/21/69	Pinal	569	821			52272
Eder 14	9/27/71	Pinal	645	51			52274
		Gila	308	309			
Eder 15	9/27/71	Pinal	645	52			52275
		Gila	308	310			
Eder 16	9/27/71	Pinal	645	53	721	95	52276
		Gila	308	311	348	10	
Eder 17	9/27/71	Pinal	645	54	721	96	52277
		Gila	308	312	348	9	
Eder 18	9/27/71	Pinal	710	228			52278
		Gila	308	313			
Eder 19	9/27/71	Pinal	710	229	721	715	52279
		Gila	308	314	348	275	
Eder 22	9/27/71	Pinal	645	56			52280
		Gila	308	317			
Eder #23	1/4/73	Pinal	691	416			52281
Eder 27	9/11/73	Pinal	720	440			52282
Eder 34	6/14/73	Pinal	710	926			52285
Eder 35	6/14/73	Pinal	710	927			52286
Eder 36	6/14/73	Pinal	710	928			52287
Eder 39	6/13/73	Pinal	710	931			52289
Eder 40	6/14/73	Pinal	710	932			52290
Eder 43	6/13/73	Pinal	710	935			52292
Eder 44	6/14/73	Pinal	710	936			52293
Eder 45	6/13/73	Pinal	710	937			52294
Eder 46	6/13/73	Pinal	710	938			52295
Eder 47	6/13/73	Pinal	710	939			52296
Eder 48	6/13/73	Pinal	710	940	721	97	52297
Eder 49	6/12/73	Pinal	710	941			52298
Eder 50	6/12/73	Pinal	710	942			52299
Eder 51	6/12/73	Pinal	710	943			52300
Eder 52	6/12/73	Pinal	710	944			52301
Eder 53	6/12/73	Pinal	710	945			52302
Eder 54	6/13/73	Pinal	710	946			52303
		Gila	341	802			
Eder 55	6/13/73	Pinal	710	947			52304
		Gila	341	803			
Eder 56	6/13/73	Pinal	710	948			52305
		Gila	341	804			

RECEIVED
BUREAU OF
LAND MANAGEMENT
JUL 21 A 10:38
STATE OFFICE
PHOENIX, ARIZONA

Claim Name	Original		Original		Amended		BLM AMC Serial No.
	Loc. Date	County	Book	Page	Book	Page	
Eder 57	6/12/73	Pinal	710	949	721	98	52306
		Gila	341	805	348		52307
Eder 59	6/14/73	Pinal	710	951			52308
		Gila	341	807			52309
Eder 62	9/7/73	Pinal	721	716			52310
Eder 63	9/7/73	Pinal	721	717			52311
		Gila	348	276			52312
Eder 64	9/7/73	Pinal	721	718			52313
		Gila	348	277			52314
Eder 65	9/7/73	Pinal	721	719			52315
		Gila	348	278			52316
Eder 66	9/7/73	Pinal	721	720			52317
		Gila	348	279			52318
Eder 67	9/7/73	Pinal	721	721			52319
		Gila	348	280			52320
Eder 68	9/7/73	Pinal	721	722			52321
		Gila	348	281			52322
Eder 69	9/7/73	Pinal	721	723			52323
		Gila	348	282			52324
Eder 70	9/24/73	Gila	348	283			52325
Ghost 16	12/29/66	Pinal	497	450			52326
Ghost 27	3/10/64	Pinal	387	137			52327
Ghost 28	5/18/64	Pinal	387	138			52328
Ghost 29	3/10/64	Pinal	387	139			52329
Ghost 30	5/18/64	Pinal	387	140			52330
Ghost 31	3/10/64	Pinal	387	141			52331
Ghost 32	12/29/66	Pinal	497	451			52332
Ghost 38	12/29/66	Pinal	497	452			52333
Ghost 40	12/29/66	Pinal	497	453			52334
Ghost 48	12/29/66	Pinal	497	455			52335
Ghost 50	12/29/66	Pinal	497	456			52336
Ghost 61	3/12/64	Pinal	387	165			52337
Ghost 62	3/12/64	Pinal	387	166			52338
Ghost 63	3/12/64	Pinal	387	167			52339
Ghost 42	12/29/66	Pinal	497	454			52340
Ghost 66	3/12/64	Pinal	387	170			52341
Ghost 90	12/29/66	Pinal	497	457			52342
Ghost 93	3/16/64	Pinal	387	194			52343
Ghost 95	3/16/64	Pinal	387	195			52344
Ghost 97	3/16/64	Pinal	387	196			52345
Ghost 99	3/16/64	Pinal	387	197			52346
Ghost 131	9/23/65	Pinal	429	515			52347
Ghost 132	9/23/65	Pinal	429	516			52348
Ghost 133	9/23/65	Pinal	429	517			52349
Ghost 134	9/23/65	Pinal	429	518			52350
Ghost 135	9/23/65	Pinal	429	519			52351
Ghost 136	9/23/65	Pinal	429	520			52352
Ghost 137	9/23/65	Pinal	429	521			52353

RECEIVED
 BUREAU OF
 LAND MANAGEMENT
 ARIZONA
 STATE OFFICE
 PHOENIX, ARIZONA

Claim Name	Original		Original Recordation		Amended Recordation		BLM AMC	
	Loc.	Date	County	Book	Page	Book	Page	Serial No.
Ghost 140		4/15/64	Pinal	387	209			
Ghost 141		4/15/64	Pinal	387	210			
Ghost 142		4/15/64	Pinal	387	211			
Ghost 143		4/15/64	Pinal	387	212			
Ghost 144		4/15/64	Pinal	387	213			
Rim Rock #5		8/1/30	Pinal	46	304	721	93	52382
Annex #5		8/1/30	Pinal	46	305	721	92	52383
Cap 130		7/24/30	Pinal	46	311			52386
Cap 131		7/25/30	Pinal	46	311			52387
"Moon Rise"		2/15/1899	Gila	6	401			52388
Promoter		11/14/29	Gila	44	5	348	7	52389
Stars and Stripes		1/1/02	Gila	7	466	308	307	52390
Providence		7/1/28	Gila	40	444	309	649	52391
Eder 71		11/24/87	Gila	726	416			279919
Eder 72		11/24/87	Gila	726	419			279920
Eder 73		11/24/87	Gila	726	422			279921
			Pinal	1497	441			
Eder 74		11/24/87	Pinal	1497	443			279922
Eder 75		11/24/87	Pinal	1497	445			279923
Eder 76		11/24/87	Pinal	1497	447			279924

RECEIVED
 BUREAU OF
 LAND MANAGEMENT
 PHOENIX, ARIZONA
 STATE OFFICE
 ARIZONA
 APR 21 10:39 AM '03
 52372
 52373
 52374
 52375
 52376

Unpatented mining claims situated in
 Sections 4, 5, 6, 7, Township 1 South, Range 14 East;
 Sections 1, 2, 11, 12, Township 1 South, Range 13 East;
 Section 31, Township 1 North, Range 14 East;
 Sections 14, 15, 22, 23, 25, 26, 27, Township 1 North, Range 13 East,
 G&SRB&M, Globe-Miami Mining District, Gila and Pinal Counties, Arizona

CLAIM NAMES AND NUMBERS

Name	Date Located	Date Recorded	County	County Recordation		Date Filed w/BLM	BLMAMC Serial No.
				Docket	Page		
Kelly #1	1/26/92	3/12/92	Gila	860	997	4/16/92	320760
Kelly #2	1/26/92	3/12/92	Gila	860	1000	4/16/92	320761
Kelly #3	1/26/92	3/12/92	Gila	861	01	4/16/92	320762
Kelly #4	1/26/92	3/12/92	Gila	861	04	4/16/92	320763
Kelly #5	1/26/92	3/12/92	Gila	861	07	4/16/92	320764
Kelly #6	1/28/92	3/12/92	Gila	861	10	4/16/92	320765
Kelly #7	1/26/92	3/12/92	Gila	861	13	4/16/92	320766
Kelly #8	1/28/92	3/12/92	Gila	861	16	4/16/92	320767
Kelly #9	1/26/92	3/12/92	Gila	861	19	4/16/92	320768
Kelly #10	1/28/92	3/12/92	Gila	861	22	4/16/92	320769
Kelly #11	1/26/92	3/12/92	Gila	861	25	4/16/92	320770

<u>Name</u>	<u>Date Located</u>	<u>Date Recorded</u>	<u>County</u>	<u>County Recordation Docket Page</u>		<u>Date Filed w/BLM</u>	<u>BLMAMC Serial No.</u>
Kelly #12	1/28/92	3/12/92	Gila	861	28	4/16/92	320771
Kelly #13	1/26/92	3/12/92	Gila	861	31	4/16/92	320772
Kelly #14	1/28/92	3/12/92	Gila	861	34	4/16/92	320773
Kelly #15	1/28/92	3/12/92	Gila	861	37	4/16/92	320774
Kelly #16	1/28/92	3/12/92	Gila	861	40	4/16/92	320775
Kelly #17	1/28/92	3/12/92	Gila	861	43	4/16/92	320776
Kelly #18	1/28/92	3/12/92	Gila	861	46	4/16/92	320777
Kelly #19	1/28/92	3/12/92	Gila	861	49	4/16/92	320778
Kelly #20	1/26/92	3/12/92	Gila	861	52	4/16/92	320779
Kelly #21	1/27/92	3/12/92	Gila	861	55	4/16/92	320780
Kelly #22	1/27/92	3/12/92	Gila	861	58	4/16/92	320781
Kelly #23	1/27/92	3/12/92	Gila	861	61	4/16/92	320782
Kelly #24	1/27/92	3/12/92	Gila	861	64	4/16/92	320783
Kelly #25	1/27/92	3/12/92	Gila	861	67	4/16/92	320784
Kelly #26	1/27/92	3/12/92	Gila	861	70	4/16/92	320785
Kelly #27	1/29/92	3/12/92	Gila Pinal	861 1809	73 641	4/16/92	320786
Kelly #28	1/29/92	3/12/92	Gila Pinal	861 1809	76 643	4/16/92	320787
Kelly #29	1/29/92	3/12/92	Gila Pinal	861 1809	79 645	4/16/92	320788
Kelly #30	1/29/92	3/12/92	Gila	861	82	4/16/92	320789
Kelly #31-A	7/11/92	8/06/92 8/13/92	Gila Pinal	877 1845	747 922	8/27/92	324206
Kelly #32	1/29/92	3/12/92	Gila	861	88	4/16/92	320791
Kelly #33	1/29/92	3/12/92	Pinal	1809	649	4/16/92	320792
Kelly #34	1/29/92	3/12/92	Gila Pinal	861 1809	91 651	4/16/92	320793
Kelly #35	1/29/92	3/12/92	Pinal	1809	653	4/16/92	320794
Kelly #36	1/29/92	3/12/92	Gila Pinal	861 1809	94 655	4/16/92	320795
Kelly #37	1/28/92	3/12/92	Pinal	1809	657	4/16/92	320796
Kelly #38	1/28/92 1/29/92	3/12/92 3/12/92	Gila Pinal	861 1809	97 659	4/16/92	320797
Kelly #39	1/28/92	3/12/92	Pinal	1809	661	4/16/92	320798
Kelly #40	1/31/92	3/12/92	Pinal	1809	663	4/16/92	320799
Kelly #53	1/30/92	3/12/92	Pinal	1809	671	4/16/92	320803

RECEIVED
 BUREAU OF
 LAND MANAGEMENT
 ARIZONA
 STATE OFFICE
 PHOENIX, ARIZONA
 2003 JUL 21 A 10:39

Name	Date Located	Date Recorded	County	County Recordation Docket	Page	Date Filed w/BLM	BLMAMC Serial No.
Kelly #57	1/30/92	3/12/92	Pinal	1809	673	4/16/92	320804
Kelly #58	1/30/92	3/12/92	Pinal	1809	675	4/16/92	320805
Kelly #59	1/30/92	3/12/92	Pinal	1809	677	4/16/92	320806
Kelly #60	1/30/92	3/12/92	Pinal	1809	679	4/16/92	320807
Kelly #66	1/30/92	3/12/92	Pinal	1809	691	4/16/92	320813
Kelly #67	1/30/92	3/12/92	Pinal	1809	693	4/16/92	320814
Kelly #68	1/30/92	3/12/92	Pinal	1809	695	4/16/92	320815
Kelly #71	1/30/92	3/12/92	Pinal	1809	697	4/16/92	320816
Kelly #72	1/30/92	3/12/92	Pinal	1809	699	4/16/92	320817
Kelly #73	1/30/92	3/12/92	Pinal	1809	701	4/16/92	320818
Kelly #83	2/01/92	3/12/92	Pinal	1809	721	4/16/92	320828
Kelly #84	2/01/92	3/12/92	Pinal	1809	723	4/16/92	320829
Kelly #86	2/01/92	3/12/92	Pinal	1809	727	4/16/92	320831
Kelly #87	2/01/92	3/12/92	Pinal	1809	729	4/16/92	320832
Kelly #89	2/01/92	3/12/92	Pinal	1809	733	4/16/92	320834
Kelly #90	2/01/92	3/12/92	Pinal	1809	735	4/16/92	320835
Kelly #91	2/02/92	3/12/92	Pinal	1809	737	4/16/92	320836
Kelly #92	2/02/92	3/12/92	Gila Pinal	861 1809	100 739	4/16/92	320837
Kelly #93	2/02/92	3/12/92	Gila Pinal	861 1809	103 741	4/16/92	320838
Kelly #94	2/02/92	3/12/92	Gila	861	106	4/16/92	320839
Kelly #95	2/02/92	3/12/92	Gila Pinal	861 1809	109 743	4/16/92	320840
Kelly #96	2/02/92	3/12/92	Gila Pinal	861 1809	112 745	4/16/92	320841
Kelly #97	2/02/92	3/12/92	Gila	861	115	4/16/92	320842
Kelly #98	2/02/92	3/12/92	Gila	861	118	4/16/92	320843
Kelly #99	2/02/92	3/12/92	Gila	861	121	4/16/92	320844
Kelly #100	2/04/92	3/12/92	Gila	861	124	4/16/92	320845
Kelly #101	10/31/92	12/14/92	Gila	892	489	1/19/93	325818
Kelly #103	10/31/92	12/14/92	Gila	892	495	1/19/93	325820
Kelly #104	10/31/92	12/14/92	Gila	892	498	1/19/93	325821
Kelly #105	10/31/92	12/14/92	Gila	892	501	1/19/93	325822
Kelly #106	10/31/92	12/14/92	Gila	892	504	1/19/93	325823
Kelly #107	10/31/92	12/14/92	Gila	892	507	1/19/93	325824
Kelly #112	10/31/92	12/14/92	Gila	892	522	1/19/93	325829
Kelly #113	10/31/92	12/14/92	Gila	892	525	1/19/93	325830
Kelly #114	10/31/92	12/14/92	Gila	892	528	1/19/93	325831
Kelly #115	10/31/92	12/14/92	Gila	892	531	1/19/93	325832

RECEIVED
 BUREAU OF
 LAND MANAGEMENT
 ARIZONA
 STATE OFFICE
 PHOENIX, ARIZONA

<u>Name</u>	<u>Date Located</u>	<u>Date Recorded</u>	<u>County</u>	<u>County Recordation Docket Page</u>		<u>Date Filed w/BLM</u>	<u>BLM AMC Serial No.</u>
Kelly #120	11/9/92	12/14/92	Gila	892	546	1/19/93	325837
Kelly #121	11/9/92	12/14/92	Gila	892	549	1/19/93	325838
Kelly #122	11/9/92	12/14/92	Gila	892	552	1/19/93	325839
Kelly #123	11/9/92	12/14/92	Gila	892	555	1/19/93	325840
Kelly #124	11/9/92	12/14/92	Gila	892	558	1/19/93	325841
Kelly #125	11/8/92	12/14/92	Gila	892	561	1/19/93	325842
Kelly #126	11/8/92	12/14/92	Gila	892	564	1/19/93	325843
Kelly #127	11/8/92	12/14/92	Gila	892	567	1/19/93	325844
Kelly #128	11/8/92	12/14/92	Gila	892	570	1/19/93	325845
			Pinal	1874	047		
Kelly #129	11/8/92	12/14/92	Gila	892	573	1/19/93	325846
Kelly #130	11/8/92	12/14/92	Gila	892	576	1/19/93	325847
Kelly #131	11/8/92	12/14/92	Gila	892	579	1/19/93	325848
Kelly #132	11/7/92	12/14/92	Gila	892	582	1/19/93	325849
			Pinal	1874	049		
Kelly #133	11/7/92	12/14/92	Gila	892	585	1/19/93	325850
Kelly #134	11/7/92	12/14/92	Gila	892	588	1/19/93	325851
Kelly #135	11/7/92	12/14/92	Gila	892	591	1/19/93	325852
Kelly #136	11/7/92	12/14/92	Gila	892	594	1/19/93	325853
			Pinal	1874	051		
Kelly #137	11/7/92	12/14/92	Gila	892	597	1/19/93	325854
			Pinal	1874	053		
Kelly #138	11/7/92	12/14/92	Gila	892	600	1/19/93	325855
Kelly #139	11/7/92	12/14/92	Gila	892	601	1/19/93	325856
Kelly #140	11/7/92	12/14/92	Gila	892	604	1/19/93	325857
Kelly #141	11/7/92	12/14/92	Gila	892	607	1/19/93	325858
Kelly #142	11/7/92	12/14/92	Gila	892	610	1/19/93	325859
Kelly #143	11/7/92	12/14/92	Gila	892	613	1/19/93	325860
Kelly #144	11/7/92	12/14/92	Gila	892	616	1/19/93	325861
Kelly #145	11/7/92	12/14/92	Gila	892	619	1/19/93	325862
Kelly #146	11/7/92	12/14/92	Gila	892	622	1/19/93	325863
Kelly #147	11/7/92	12/14/92	Gila	892	625	1/19/93	325864
Kelly #148	11/6/92	12/14/92	Gila	892	628	1/19/93	325865
Kelly #149	11/6/92	12/14/92	Gila	892	631	1/19/93	325866
Kelly #150	11/6/92	12/14/92	Gila	892	634	1/19/93	325867
Kelly #151	7/30/93	8/23/93	Gila	93-635862		8/23/93	327254
Kelly #152	7/30/93	8/23/93	Gila	93-635863		8/23/93	327255
Kelly #153	7/30/93	8/23/93	Gila	93-635864		8/23/93	327256
			Pinal	1936	617		
Kelly #154	7/30/93	8/23/93	Gila	93-635865		8/23/93	327257
			Pinal	1936	619		
Kelly #155	7/30/93	8/23/93	Gila	93-635866		8/23/93	327258
			Pinal	1936	621		

RECEIVED
 JUDGE ALDOE
 AMERICAN ARIZONA
 2003 JUL 21 A 10:39
 PHOENIX ARIZONA
 STATE OFFICE

ENTERED INTO COMPUTER

<u>Name</u>	<u>Date Located</u>	<u>Date Recorded</u>	<u>County</u>	<u>County Recordation Docket Page</u>	<u>Date Filed w/BLM</u>	<u>BLM AMC Serial No.</u>
Kelly #156	7/30/93	8/23/93	Gila Pinal	93-635867 1936 623	8/23/93	327259
Kelly #157	7/30/93	8/23/93	Pinal	1936 625	8/23/93	327260
Kelly #158	7/30/93	8/23/93	Gila Pinal	93-635861 1936 627	8/23/93	327261
Kelly #159	7/30/93	8/23/93	Pinal	1936 629	8/23/93	327262
Kelly #160	7/30/93	8/23/93	Pinal	1936 631	8/23/93	327263
Kelly #161	7/30/93	8/23/93	Pinal	1936 633	8/23/93	327264
Kelly #162	7/30/93	8/23/93	Pinal	1936 635	8/23/93	327265
Kelly #163	7/30/93	8/23/93	Pinal	1936 637	8/23/93	327266

Unpatented mining claims situated in Section 36, Township 1 North, Range 13 East;
 Section 31, Township 1 North, Range 14 East;
 Section 1, Township 1 South, Range 13 East;
 and Section 6, Township 1 South, Range 14 East,
 Globe-Miami Mining District, G&SRB&M, Gila County, Arizona.

RECEIVED
 BUREAU OF
 LAND MANAGEMENT
 2003 JUL 21 A 10:39
 ARIZONA
 STATE OFFICE
 PHOENIX, ARIZONA

<u>Claim Name</u>	<u>Recorded</u>		<u>BLM Serial No.</u>
	<u>Book/Docket</u>	<u>Page</u>	
Lizard No. 27	47	348	AMC 28018
Rejected No. 1	31	415	AMC 28020
Rejected No. 2	31	416	AMC 28019
Amended	52	374	
Rejected No. 3	53	184	AMC 28016
Rejected No. 4	493	569	AMC 97634
Rejected No. 5	493	571	AMC 97635
Rejected No. 6	493	573	AMC 97636
Rejected No. 7	493	575	AMC 97637
Rejected No. 8	493	577	AMC 97638
Rejected No. 9	493	579	AMC 97639
Rejected No. 10	493	581	AMC 97640
Rejected No. 11	493	583	AMC 97641
Rejected No. 12	493	585	AMC 97642
Rejected No. 13	493	587	AMC 97643

Unpatented Mining Claims located in the Pinto Creek (Miami) Mining District,
 in Section 36, T1N, R13E, G&SRB&M, Gila County, Arizona

<u>Name</u>	<u>Location Date</u>	<u>County Recordation</u>		<u>BLM AMC Serial No.</u>
		<u>Book</u>	<u>Page</u>	
Overside	9/1/39	48	70	27989
Amended	6/17/59	102	43	
Amended	5/23/93	909	127	
Crown Point Ext. No. 1	6/17/59	102	37	27990
Amended	5/23/93	909	131	

ENTERED INTO COMPUTER

8/12/2003 PB

<u>Name</u>	<u>Location Date</u>	<u>County Recordation</u>		<u>BLM AMC Serial No.</u>
		<u>Book</u>	<u>Page</u>	
Crown Point Ext. No. 2	6/17/59	102	38	27991
Amended	5/23/93	909	133	
Old Abe	9/1/39	48	70	27992
Amended	6/17/59	102	39	
Amended	5/23/93	909	124	
Old Abe No. 1	10/1/39	48	82	27993
Amended	6/17/59	102	41	
Amended	5/23/93	909	129	

The above-listed claims are owned by:

Carlota Copper Company
1306 Live Oak St.
P.O. Box 1009
Miami, Arizona 85539

RECEIVED
 BUREAU OF
 LAND MANAGEMENT
 2003 JUL 21 A 10:39
 ARIZONA
 STATE OFFICE
 PHOENIX, ARIZONA

Unpatented Mining Claims located in the Pinto Creek (Miami) Mining District,
 in Section 36, T1N, R13E, G&SRB&M, Gila County, Arizona

<u>Name</u>	<u>Location Date</u>	<u>County Recordation</u>		<u>BLM AMC Serial No.</u>
		<u>Book</u>	<u>Page</u>	
Brewery	3/12/1892	4	145	39932
Amended	5/23/93	909	116	
Clipper	1/20/1906	1	286	39933
Amended	5/23/93	909	118	
Old Abe	9/1/39	48	70	39934
Amended	5/23/93	909	124	
Thomas Jefferson	9/1/39	48	71	39935
Amended	5/23/93	909	120	
Blue Jay Fraction	11/21/42	48	357	39936
Amended	5/23/93	909	122	
Vat	11/25/59	112	344	39937

The above-listed claims are owned by:

Recovery Resources Corporation
% Reliance Group Holdings, Inc.
55 E. 52nd Street
New York, NY 10055

<u>Name</u>	<u>Location Date</u>	<u>County Recordation</u>		<u>BLM AMC Serial No.</u>
		<u>Book</u>	<u>Page</u>	
Lost Knife #1	5/23/59	100	416	39938
	Amended 3/17/68	230	418	
Lost Knife #2	10/28/59	108	133	39939
	Amended 3/17/68	230	415	
Manganese Cap	5/06/65	176	507	39940
	Amended 3/17/68	230	419	
Galena	5/06/65	176	508	39941
	Amended 3/17/68	230	416	
Dew	6/1/68	237	635	39942
Lad	6/1/68	237	636	39943

The above-listed claims are owned by:

**Sherwood B. Owens
% Dr. Sherwood B. Owens, Jr.
4060 N. Camino Ferreo
Tucson, AZ 85750**

Millsite Claims situated in Section 23 and 26,
Township 1 North, Range 13 East, G&SRB&M
Undesignated Mining District, Gila County, Arizona

RECEIVED
 BUREAU OF
 LAND MANAGEMENT
 2003 JUL 21 A 10:39
 ARIZONA
 STATE OFFICE
 PHOENIX, ARIZONA

<u>Name</u>	<u>Date Located</u>	<u>Date Recorded</u>	<u>County</u>	<u>County Recordation</u>		<u>Date Filed w/BLM</u>	<u>BLM AMC Serial No.</u>
				<u>Docket</u>	<u>Page</u>		
Sick-A-More #1	6/16/93	8/23/93	Gila	93-635858		8/23/93	327251
Sick-A-More #2	6/16/93	8/23/93	Gila	93-635859		8/23/93	327252
Sick-A-More #3	6/16/93	8/23/93	Gila	93-635860		8/23/93	327253

The above-listed claims are owned by:

**Carlota Copper Company
1306 Live Oak St.
P.O. Box 1009
Miami, Arizona 85539**

CARLOTA COPPER COMPANY

Unpatented **Millsite** mining claims, situated in
 Sections 25, 26, 35, 36, T1N, R13E
 Section 31, T1N, R14E
 Section 1, T1S, R13E
 Section 6, T1S, R14E
 Gila and Pinal Counties, Arizona

RECEIVED
 BUREAU OF
 LAND MANAGEMENT
 2003 JUL 21 A 10:38
 ARIZONA
 STATE OFFICE
 PHOENIX, ARIZONA

CLAIM NAMES AND NUMBERS

<u>Name</u>	<u>Date Located</u>	<u>Date Recorded</u>	<u>County</u>	<u>County Recordation Docket Page</u>	<u>Date Filed w/ BLM</u>	<u>BLM AMC Serial No.</u>
Kosher #1	09/12/96	12/04/96	Gila	96-019602	12/03/96	342296
Kosher #2	09/12/96	12/04/96	Gila	96-019603	12/03/96	342297
Kosher #3	09/12/96	12/04/96	Gila	96-019604	12/03/96	342298
Kosher #4	09/12/96	12/04/96	Gila	96-019605	12/03/96	342299
Kosher #5	09/12/96	12/04/96	Gila	96-019606	12/03/96	342300
Kosher #6	09/12/96	12/04/96	Gila	96-019607	12/03/96	342301
Kosher #7	09/12/96	12/04/96	Gila	96-019608	12/03/96	342302
Kosher #8	09/12/96	12/04/96	Gila	96-019609	12/03/96	342303
Kosher #9	09/12/96	12/04/96	Gila	96-019610	12/03/96	342304
Kosher #10	09/12/96	12/04/96	Gila	96-019611	12/03/96	342305
Kosher #11	09/12/96	12/04/96	Gila	96-019612	12/03/96	342306
Kosher #12	09/12/96	12/04/96	Gila	96-019613	12/03/96	342307
Kosher #13	09/12/96	12/04/96	Gila	96-019614	12/03/96	342308
Kosher #14	09/12/96	12/04/96	Gila	96-019615	12/03/96	342309
Kosher #15	09/12/96	12/04/96	Gila	96-019616	12/03/96	342310
Kosher #16	09/12/96	12/04/96	Gila	96-019617	12/03/96	342311
Kosher #17	09/12/96	12/04/96	Gila	96-019618	12/03/96	342312
Kosher #18	09/12/96	12/04/96	Gila	96-019619	12/03/96	342313
Kosher #19	09/12/96	12/04/96	Gila	96-019620	12/03/96	342314
Kosher #20	09/12/96	12/04/96	Gila	96-019621	12/03/96	342315
Kosher #21	09/12/96	12/04/96	Gila	96-019622	12/03/96	342316
Kosher #22	09/12/96	12/04/96	Gila	96-019623	12/03/96	342317
Kosher #23	09/12/96	12/04/96	Gila	96-019624	12/03/96	342318
Kosher #23	09/12/96	12/04/96	Pinal	1996-040016	12/03/96	
Kosher #24	09/12/96	12/04/96	Gila	96-019625	12/03/96	342319
Kosher #25	09/12/96	12/04/96	Gila	96-019626	12/03/96	342320
Kosher #26	09/12/96	12/04/96	Gila	96-019627	12/03/96	342321
Kosher #27	09/12/96	12/04/96	Gila	96-019628	12/03/96	342322
Kosher #28	09/12/96	12/04/96	Gila	96-019629	12/03/96	342323
Kosher #29	09/12/96	12/04/96	Gila	96-019630	12/03/96	342324
Kosher #30	09/12/96	12/04/96	Gila	96-019631	12/03/96	342325
Kosher #31	09/12/96	12/04/96	Gila	96-019632	12/03/96	342326
Kosher #32	09/12/96	12/04/96	Pinal	1996-040017	12/03/96	342327
Kosher #33	09/12/96	12/04/96	Gila	96-019633	12/03/96	342328
Kosher #33	09/12/96	12/04/96	Pinal	1996-040018	12/03/96	
Kosher #34	09/12/96	12/04/96	Gila	96-019634	12/03/96	342329
Kosher #34	09/12/96	12/04/96	Pinal	1996-040019	12/03/96	

<u>Name</u>	<u>Date Located</u>	<u>Date Recorded</u>	<u>County</u>	<u>County Recordation Docket Page</u>	<u>Date Filed w/ BLM</u>	<u>BLM AMC Serial No.</u>
Kosher #35	09/12/96	12/04/96	Gila	96-019635	12/03/96	342330
Kosher #36	09/12/96	12/04/96	Gila	96-019636	12/03/96	342331
Kosher #37	09/12/96	12/04/96	Gila	96-019637	12/03/96	342332
Kosher #38	09/12/96	12/04/96	Gila	96-019638	12/03/96	342333
Kosher #39	09/12/96	12/04/96	Gila	96-019639	12/03/96	342334
Kosher #40	09/12/96	12/04/96	Gila	96-019640	12/03/96	342335
Kosher #41	09/12/96	12/04/96	Gila	96-019641	12/03/96	342336
Kosher #42	09/12/96	12/04/96	Gila	96-019642	12/03/96	342337
Kosher #43	09/12/96	12/04/96	Gila	96-019643	12/03/96	342338
Kosher #44	09/12/96	12/04/96	Pinal	1996-040020	12/03/96	342339
Kosher #45	09/12/96	12/04/96	Pinal	1996-040021	12/03/96	342340
Kosher #46	09/12/96	12/04/96	Pinal	1996-040022	12/03/96	342341
Kosher #46	09/12/96	12/04/96	Gila	96-019644	12/03/96	
Kosher #47	09/12/96	12/04/96	Pinal	1996-040023	12/03/96	342342
Kosher #47	09/12/96	12/04/96	Gila	96-019645	12/03/96	
Kosher #48	09/12/96	12/04/96	Gila	96-019646	12/03/96	342343
Kosher #49	09/12/96	12/04/96	Gila	96-019647	12/03/96	342344
Kosher #50	09/12/96	12/04/96	Gila	96-019648	12/03/96	342345
Kosher #51	09/12/96	12/04/96	Gila	96-019649	12/03/96	342346
Kosher #52	09/12/96	12/04/96	Gila	96-019650	12/03/96	342347
Kosher #53	09/12/96	12/04/96	Gila	96-019651	12/03/96	342348
Kosher #54	09/12/96	12/04/96	Gila	96-019652	12/03/96	342349
Kosher #55	09/12/96	12/04/96	Gila	96-019653	12/03/96	342350
Kosher #56	09/12/96	12/04/96	Gila	96-019654	12/03/96	342351
Kosher #57	09/12/96	12/04/96	Pinal	1996-040024	12/03/96	342352
Kosher #58	09/12/96	12/04/96	Pinal	1996-040025	12/03/96	342353
Kosher #59	09/12/96	12/04/96	Pinal	1996-040026	12/03/96	342354
Kosher #60	09/12/96	12/04/96	Pinal	1996-040027	12/03/96	342355
Kosher #60	09/12/96	12/04/96	Gila	96-019655	12/03/96	
Kosher #61	09/12/96	12/04/96	Pinal	1996-040028	12/03/96	342356
Kosher #61	09/12/96	12/04/96	Gila	96-019656	12/03/96	
Kosher #62	09/12/96	12/04/96	Gila	96-019657	12/03/96	342357
Kosher #63	09/12/96	12/04/96	Gila	96-019658	12/03/96	342358
Kosher #64	09/12/96	12/04/96	Gila	96-019659	12/03/96	342359
Kosher #65	09/12/96	12/04/96	Gila	96-019660	12/03/96	342360
Kosher #66	09/12/96	12/04/96	Gila	96-019661	12/03/96	342361
Kosher #67	09/12/96	12/04/96	Gila	96-019662	12/03/96	342362
Kosher #68	09/12/96	12/04/96	Gila	96-019663	12/03/96	342363
Kosher #69	09/12/96	12/04/96	Pinal	1996-040029	12/03/96	342364
Kosher #70	09/12/96	12/04/96	Pinal	1996-040030	12/03/96	342365
Kosher #71	09/12/96	12/04/96	Pinal	1996-040031	12/03/96	342366
Kosher #72	09/12/96	12/04/96	Pinal	1996-040032	12/03/96	342367
Kosher #73	09/12/96	12/04/96	Pinal	1996-040033	12/03/96	342368
Kosher #73	09/12/96	12/04/96	Gila	96-019664	12/03/96	
Kosher #74	09/12/96	12/04/96	Gila	96-019665	12/03/96	342369
Kosher #75	09/12/96	12/04/96	Gila	96-019666	12/03/96	342370
Kosher #76	09/12/96	12/04/96	Gila	96-019667	12/03/96	342371
Kosher #77	09/12/96	12/04/96	Gila	96-019668	12/03/96	342372
Kosher #78	09/12/96	12/04/96	Gila	96-019669	12/03/96	342373

RECEIVED
 BUREAU OF
 LAND MANAGEMENT
 ARIZONA
 STATE OFFICE
 PHOENIX, ARIZONA

<u>Name</u>	<u>Date Located</u>	<u>Date Recorded</u>	<u>County</u>	<u>County Recordation Docket Page</u>	<u>Date Filed w/ BLM</u>	<u>BLM AMC Serial No.</u>
Kosher #79	09/12/96	12/04/96	Gila	96-019670	12/03/96	342374
Kosher #80	09/12/96	12/04/96	Gila	96-019671	12/03/96	342375
Kosher #81	09/12/96	12/04/96	Pinal	1996-040034	12/03/96	342376
Kosher #82	09/12/96	12/04/96	Pinal	1996-040035	12/03/96	342377
Kosher #83	09/12/96	12/04/96	Pinal	1996-040036	12/03/96	342378
Kosher #84	09/12/96	12/04/96	Pinal	1996-040037	12/03/96	342379
Kosher #84	09/12/96	12/04/96	Gila	96-019672	12/03/96	
Kosher #85	09/12/96	12/04/96	Pinal	1996-040038	12/03/96	342380
Kosher #85	09/12/96	12/04/96	Gila	96-019673	12/03/96	
Kosher #86	09/12/96	12/04/96	Gila	96-019674	12/03/96	342381
Kosher #87	09/12/96	12/04/96	Gila	96-019675	12/03/96	342382
Kosher #88	09/12/96	12/04/96	Gila	96-019676	12/03/96	342383
Kosher #89	09/12/96	12/04/96	Gila	96-019677	12/03/96	342384
Kosher #90	09/12/96	12/04/96	Gila	96-019678	12/03/96	342385
Kosher #91	09/12/96	12/04/96	Gila	96-019679	12/03/96	342386
Kosher #92	09/12/96	12/04/96	Gila	96-019680	12/03/96	342387
Kosher #93	09/13/96	12/04/96	Pinal	1996-040039	12/03/96	342388
Kosher #94	09/13/96	12/04/96	Pinal	1996-040040	12/03/96	342389
Kosher #95	09/13/96	12/04/96	Pinal	1996-040041	12/03/96	342390
Kosher #96	09/13/96	12/04/96	Pinal	1996-040042	12/03/96	342391
Kosher #97	09/13/96	12/04/96	Pinal	1996-040043	12/03/96	342392
Kosher #97	09/13/96	12/04/96	Gila	96-019681	12/03/96	
Kosher #98	09/13/96	12/04/96	Pinal	1996-040044	12/03/96	342393
Kosher #98	09/13/96	12/04/96	Gila	96-019682	12/03/96	
Kosher #99	09/13/96	12/04/96	Gila	96-019683	12/03/96	342394
Kosher #100	09/13/96	12/04/96	Gila	96-019684	12/03/96	342395
Kosher #101	09/13/96	12/04/96	Gila	96-019685	12/03/96	342396
Kosher #102	09/13/96	12/04/96	Gila	96-019686	12/03/96	342397
Kosher #103	09/13/96	12/04/96	Gila	96-019687	12/03/96	342398
Kosher #104	09/13/96	12/04/96	Gila	96-019688	12/03/96	342399
Kosher #105	09/13/96	12/04/96	Gila	96-019689	12/03/96	342400
Kosher #106	09/13/96	12/04/96	Gila	96-019690	12/03/96	342401
Kosher #107	09/13/96	12/04/96	Pinal	1996-040045	12/03/96	342402
Kosher #108	09/13/96	12/04/96	Pinal	1996-040046	12/03/96	342403
Kosher #109	09/13/96	12/04/96	Pinal	1996-040047	12/03/96	342404
Kosher #110	09/13/96	12/04/96	Pinal	1996-040048	12/03/96	342405
Kosher #111	09/13/96	12/04/96	Pinal	1996-040049	12/03/96	342406
Kosher #112	09/13/96	12/04/96	Pinal	1996-040050	12/03/96	342407
Kosher #112	09/13/96	12/04/96	Gila	96-019691	12/03/96	
Kosher #113	09/13/96	12/04/96	Pinal	1996-040051	12/03/96	342408
Kosher #113	09/13/96	12/04/96	Gila	96-019692	12/03/96	
Kosher #114	09/13/96	12/04/96	Gila	96-019693	12/03/96	342409
Kosher #115	09/13/96	12/04/96	Gila	96-019694	12/03/96	342410
Kosher #116	09/13/96	12/04/96	Gila	96-019695	12/03/96	342411
Kosher #117	09/13/96	12/04/96	Gila	96-019696	12/03/96	342412
Kosher #118	09/13/96	12/04/96	Gila	96-019697	12/03/96	342413
Kosher #119	09/13/96	12/04/96	Gila	96-019698	12/03/96	342414

RECEIVED
 BUREAU OF LAND MANAGEMENT
 ARIZONA
 2003 JUL 21 A 10: 39

<u>Name</u>	<u>Date Located</u>	<u>Date Recorded</u>	<u>County</u>	<u>County Recordation Docket Page</u>	<u>Date Filed w/BLM</u>	<u>BLM AMC Serial No.</u>
Kosher #120	09/13/96	12/04/96	Gila	96-019699	12/03/96	342415
Kosher #121	09/13/96	12/04/96	Gila	96-019700	12/03/96	342416
Kosher #122	09/13/96	12/04/96	Pinal	1996-040052	12/03/96	342417
Kosher #123	09/13/96	12/04/96	Pinal	1996-040053	12/03/96	342418
Kosher #124	09/13/96	12/04/96	Pinal	1996-040054	12/03/96	342419
Kosher #125	09/13/96	12/04/96	Pinal	1996-040055	12/03/96	342420
Kosher #126	09/13/96	12/04/96	Pinal	1996-040056	12/03/96	342421
Kosher #127	09/13/96	12/04/96	Pinal	1996-040057	12/03/96	342422
Kosher #127	09/13/96	12/04/96	Gila	96-019701	12/03/96	342423
Kosher #128	09/13/96	12/04/96	Pinal	1996-040058	12/03/96	342423
Kosher #128	09/13/96	12/04/96	Gila	96-019702	12/03/96	342424
Kosher #129	09/13/96	12/04/96	Gila	96-019703	12/03/96	342424
Kosher #130	09/13/96	12/04/96	Gila	96-019704	12/03/96	342425
Kosher #131	09/13/96	12/04/96	Gila	96-019705	12/03/96	342426
Kosher #132	09/13/96	12/04/96	Gila	96-019706	12/03/96	342427
Kosher #133	09/13/96	12/04/96	Gila	96-019707	12/03/96	342428
Kosher #134	09/13/96	12/04/96	Gila	96-019708	12/03/96	342429
Kosher #135	09/13/96	12/04/96	Gila	96-019709	12/03/96	342430
Kosher #136	09/13/96	12/04/96	Gila	96-019710	12/03/96	342431
Kosher #137	09/13/96	12/04/96	Gila	96-019711	12/03/96	342432
Kosher #138	09/13/96	12/04/96	Pinal	1996-040059	12/03/96	342433
Kosher #139	09/13/96	12/04/96	Pinal	1996-040060	12/03/96	342434
Kosher #140	09/13/96	12/04/96	Pinal	1996-040061	12/03/96	342435
Kosher #141	09/13/96	12/04/96	Pinal	1996-040062	12/03/96	342436
Kosher #142	09/13/96	12/04/96	Pinal	1996-040063	12/03/96	342437
Kosher #143	09/13/96	12/04/96	Pinal	1996-040064	12/03/96	342438
Kosher #144	09/13/96	12/04/96	Pinal	1996-040065	12/03/96	342439
Kosher #144	09/13/96	12/04/96	Gila	96-019712	12/03/96	342440
Kosher #145	09/13/96	12/04/96	Pinal	1996-040066	12/03/96	342440
Kosher #145	09/13/96	12/04/96	Gila	96-019713	12/03/96	342441
Kosher #146	09/13/96	12/04/96	Gila	96-019714	12/03/96	342441
Kosher #147	09/13/96	12/04/96	Gila	96-019715	12/03/96	342442
Kosher #148	09/13/96	12/04/96	Gila	96-019716	12/03/96	342443
Kosher #149	09/13/96	12/04/96	Gila	96-019717	12/03/96	342444
Kosher #150	09/13/96	12/04/96	Gila	96-019718	12/03/96	342445
Kosher #151	09/13/96	12/04/96	Gila	96-019719	12/03/96	342446
Kosher #152	09/13/96	12/04/96	Gila	96-019720	12/03/96	342447
Kosher #153	09/13/96	12/04/96	Gila	96-019721	12/03/96	342448
Kosher #154	09/13/96	12/04/96	Gila	96-019722	12/03/96	342449
Kosher #155	09/13/96	12/04/96	Gila	96-019723	12/03/96	342450
Kosher #156	09/13/96	12/04/96	Pinal	1996-040067	12/03/96	342451
Kosher #157	09/13/96	12/04/96	Pinal	1996-040068	12/03/96	342452
Kosher #158	09/13/96	12/04/96	Pinal	1996-040069	12/03/96	342453
Kosher #159	09/13/96	12/04/96	Pinal	1996-040070	12/03/96	342454
Kosher #160	09/13/96	12/04/96	Pinal	1996-040071	12/03/96	342455
Kosher #161	09/14/96	12/04/96	Pinal	1996-040072	12/03/96	342456
Kosher #162	09/14/96	12/04/96	Pinal	1996-040073	12/03/96	342457
Kosher #163	09/14/96	12/04/96	Pinal	1996-040074	12/03/96	342458
Kosher #163	09/14/96	12/04/96	Gila	96-019724	12/03/96	342459

RECEIVED
 BUREAU OF
 LAND MANAGEMENT
 ARIZONA
 STATE OFFICE
 PHOENIX, ARIZONA

<u>Name</u>	<u>Date Located</u>	<u>Date Recorded</u>	<u>County</u>	<u>County Recordation Docket Page</u>	<u>Date Filed w/ BLM</u>	<u>BLM AMC Serial No.</u>
Kosher #164	09/14/96	12/04/96	Pinal	1996-040075	12/03/96	342459
Kosher #164	09/14/96	12/04/96	Gila	96-019725	12/03/96	342460
Kosher #165	09/14/96	12/04/96	Gila	96-019726	12/03/96	342461
Kosher #166	09/14/96	12/04/96	Gila	96-019727	12/03/96	342462
Kosher #167	09/14/96	12/04/96	Gila	96-019728	12/03/96	342463
Kosher #168	09/14/96	12/04/96	Gila	96-019729	12/03/96	342464
Kosher #169	09/14/96	12/04/96	Gila	96-019730	12/03/96	342465
Kosher #170	09/14/96	12/04/96	Gila	96-019731	12/03/96	342466
Kosher #171	09/14/96	12/04/96	Gila	96-019732	12/03/96	342467
Kosher #172	09/14/96	12/04/96	Gila	96-019733	12/03/96	342468
Kosher #173	09/14/96	12/04/96	Gila	96-019734	12/03/96	342469
Kosher #174	09/14/96	12/04/96	Pinal	1996-040076	12/03/96	342470
Kosher #175	09/14/96	12/04/96	Pinal	1996-040077	12/03/96	342471
Kosher #176	09/14/96	12/04/96	Pinal	1996-040078	12/03/96	342472
Kosher #177	09/14/96	12/04/96	Pinal	1996-040079	12/03/96	342473
Kosher #178	09/14/96	12/04/96	Pinal	1996-040080	12/03/96	342474
Kosher #179	09/14/96	12/04/96	Pinal	1996-040081	12/03/96	342475
Kosher #180	09/14/96	12/04/96	Pinal	1996-040082	12/03/96	342476
Kosher #181	09/14/96	12/04/96	Pinal	1996-040083	12/03/96	342477
Kosher #182	09/14/96	12/04/96	Pinal	1996-040084	12/03/96	342478
Kosher #182	09/14/96	12/04/96	Gila	96-019735	12/03/96	342479
Kosher #183	09/14/96	12/04/96	Pinal	1996-040085	12/03/96	342480
Kosher #183	09/14/96	12/04/96	Gila	96-019736	12/03/96	342481
Kosher #184	09/14/96	12/04/96	Gila	96-019737	12/03/96	342482
Kosher #185	09/14/96	12/04/96	Gila	96-019738	12/03/96	342483
Kosher #186	09/14/96	12/04/96	Pinal	1996-040086	12/03/96	342484
Kosher #187	09/14/96	12/04/96	Pinal	1996-040087	12/03/96	342485
Kosher #188	09/14/96	12/04/96	Pinal	1996-040088	12/03/96	342486
Kosher #189	09/14/96	12/04/96	Pinal	1996-040089	12/03/96	342487
Kosher #190	09/14/96	12/04/96	Pinal	1996-040090	12/03/96	342488
Kosher #191	09/14/96	12/04/96	Pinal	1996-040091	12/03/96	342489
Kosher #192	09/14/96	12/04/96	Pinal	1996-040092	12/03/96	342490
Kosher #193	09/14/96	12/04/96	Pinal	1996-040093	12/03/96	342491
Kosher #193	09/14/96	12/04/96	Gila	96-019739	12/03/96	342492
Kosher #194	09/14/96	12/04/96	Pinal	1996-040094	12/03/96	342493
Kosher #194	09/14/96	12/04/96	Gila	96-019740	12/03/96	342494
Kosher #195	09/14/96	12/04/96	Gila	96-019741	12/03/96	342495
Kosher #196	09/14/96	12/04/96	Gila	96-019742	12/03/96	342496
Kosher #197	09/14/96	12/04/96	Pinal	1996-040095	12/03/96	342497
Kosher #198	09/14/96	12/04/96	Pinal	1996-040096	12/03/96	342498
Kosher #199	09/14/96	12/04/96	Pinal	1996-040097	12/03/96	342499
Kosher #200	09/14/96	12/04/96	Pinal	1996-040098	12/03/96	342500
Kosher #201	09/14/96	12/04/96	Pinal	1996-040099	12/03/96	342501
Kosher #202	09/14/96	12/04/96	Pinal	1996-040100	12/03/96	342502
Kosher #203	09/14/96	12/04/96	Pinal	1996-040101	12/03/96	342503
Kosher #204	09/14/96	12/04/96	Pinal	1996-040102	12/03/96	342504
Kosher #205	09/14/96	12/04/96	Pinal	1996-040103	12/03/96	342505
Kosher #205	09/14/97	12/04/96	Gila	96-019743	12/03/96	342506

2003 JUL 21 A 10: 38

RECEIVED
BUREAU OF
LAND MANAGEMENT
ARIZONA
PHOENIX, ARIZONA

<u>Name</u>	<u>Date Located</u>	<u>Date Recorded</u>	<u>County</u>	<u>County Recordation Docket Page</u>	<u>Date Filed w/ BLM</u>	<u>BLM AMC Serial No.</u>
Kosher #206	09/14/97	12/04/96	Gila	96-019744	12/03/96	342501
Kosher #207	09/14/96	12/04/96	Pinal	1996-040104	12/03/96	342502
Kosher #208	09/14/96	12/04/96	Pinal	1996-040105	12/03/96	342503
Kosher #209	09/14/96	12/04/96	Pinal	1996-040106	12/03/96	342504
Kosher #210	09/14/96	12/04/96	Pinal	1996-040107	12/03/96	342505
Kosher #211	09/14/96	12/04/96	Pinal	1996-040108	12/03/96	342506
Kosher #211	09/14/96	12/04/96	Gila	96-019745	12/03/96	342507
Kosher #212	09/14/96	12/04/96	Gila	96-019746	12/03/96	342508
Kosher #213	09/14/96	12/04/96	Gila	96-019747	12/03/96	342509
Kosher #214	09/14/96	12/04/96	Gila	96-019748	12/03/96	342510
Kosher #215	09/14/96	12/04/96	Gila	96-019749	12/03/96	342511
Kosher #216	09/14/96	12/04/96	Gila	96-019750	12/03/96	342512
Kosher #217	09/14/96	12/04/96	Gila	96-019751	12/03/96	342513
Kosher #218	09/14/96	12/04/96	Gila	96-019752	12/03/96	342514
Kosher #219	09/14/96	12/04/96	Gila	96-019753	12/03/96	342514
Kosher #220	06/28/02	07/24/02	Pinal	2002-039180	07/25/02	356448
Kosher #221	06/28/02	07/24/02	Pinal	2002-039181	07/25/02	356449
Kosher #222	06/28/02	07/24/02	Pinal	2002-039182	07/25/02	356450
Kosher #223	06/28/02	07/24/02	Pinal	2002-039183	07/25/02	356451
Kosher #224	06/28/02	07/24/02	Pinal	2002-039184	07/25/02	356452

RECEIVED
 BUREAU OF
 LAND MANAGEMENT
 ARIZONA
 STATE OFFICE
 PHOENIX, ARIZONA

Unpatented Mining Claims located in the Globe-Miami Mining District,
 Section 1, T1S, R13E,
 Section 6, T1S, R14E, G&SRB&M
 Gila County, Arizona

<u>Name</u>	<u>Date Located</u>	<u>Date Recorded</u>	<u>County</u>	<u>County Recordation Docket Page</u>	<u>Date Filed w/BLM</u>	<u>BLM AMC Serial No.</u>
RJD #1	12/5/97	2/27/98	Gila	1998 2760	3/2/98	349780
RJD #2	12/5/97	2/27/98	Gila	1998 2761	3/2/98	349781
RJD #4	5/17/98	6/5/98	Gila	1998 8633	7/9/98	350335

The above-listed claims are owned by:

Carlota Copper Company
 1306 Live Oak St.
 P.O. Box 1009
 Miami, Arizona 85539

ENTERED INTO COMPUTER

Carlota Copper Company

1306 Live Oak Street

P.O. Box 1009

Miami, Arizona 85539, USA

Tel.: (928) 473-3518 Fax: (928) 473-3216

No 1884

Date 03-JUL-03

ARIZONA STATE OFFICE

11308

Invoice	Date	Description	Discount	Net
10-JUN-200	30-JUL-03	ANN MAINTENANCE/FEEES FOR 490 CLAIMS	0.00	49,000.00
			0.00	49,000.00

RECEIVED
 BUREAU OF
 LAND MANAGEMENT
 2003 JUL 21 A 10:38
 ARIZONA
 STATE OFFICE
 PHOENIX, ARIZONA

Detach and keep for your records

U.S. Funds

Carlota Copper Company
 1308 Live Oak Street
 P.O. Box 1009
 Miami, Arizona 85539, USA
 Tel.: (928) 473-3518 Fax: (928) 473-3216

No 1884

Date 03-JUL-03

ARIZONA STATE OFFICE

11308

Invoice	Date	Description	Discount	Net
10-JUN-200	30-JUIN-03	ANN MAINTENANCE/FEEES FOR 490 CLAIMS	0.00	49,000.00
			0.00	49,000.00

RECEIVED
 BUREAU OF
 LAND MANAGEMENT
 2003 JUL 21 A 10:38
 ARIZONA
 STATE OFFICE
 PHOENIX, ARIZONA

Detach and keep for your records

U.S. Funds

United States Department of the Interior
Bureau of Land Management
 BUSINESS & SUPPORT SVCS DIV
 222 N CENTRAL AVE
 PHOENIX, AZ 85004 -2203
 Phone: (602) 417-9200

Receipt	
No:	715213

Transaction #: 744321
Date of Transaction: 07/21/2003
CUSTOMER: CARLOTA COPPER COMPANY 1306 LIVE OAK STREET P O BOX 1009 MIAMI, AZ 85539

LINE #	QTY	DESCRIPTION	REMARKS	UNIT PRICE	TOTAL
1	1.00	LOCATABLE MINERALS / MINING CLAIMS-NOT NEW-UNADJUD, ONE AUTH NO. ONLY / MINING CLAIM MONEY RECEIVED (455) CASES: AMC298647/\$49000.00	MAIN 2004 (490)	- n/a -	49000.00
TOTAL:					\$49,000.00

PAYMENT INFORMATION			
1	AMOUNT:	\$49,000.00	POSTMARKED: N/A
	TYPE:	CHECK	RECEIVED: 07/21/2003
	CHECK NO:	1884	
	NAME:	CARLOTA COPPER COMPANY 1306 LIVE OAK STREET P O BOX 1009 MIAMI AZ 85539	

REMARKS

This receipt was generated by the automated BLM Collections and Billing System and is a paper representation of a portion of the official electronic record contained therein.

LEAD FILE NUMBERS

Amc 7735, Amc 27738, Amc 35792, Amc 40735, Amc 97634
 Amc 129535, Amc 138512, Amc 142565, Amc 190837
 Amc 215329, Amc 319065, Amc 327204

AMC NUMBER (S)	AMOUNT
7735-7740	600 ⁰⁰
27738-27765	2800 ⁰⁰
27798-27807	1000 ⁰⁰
27817	100 ⁰⁰
27882	100 ⁰⁰
27987-27988	200 ⁰⁰
27994-28015	2200 ⁰⁰
28017	100 ⁰⁰
28023	100 ⁰⁰
28025-28028	400 ⁰⁰
28031-28033	300 ⁰⁰
28036-28038	300 ⁰⁰
28040-28059	2000 ⁰⁰
35792-35794	300 ⁰⁰
35800-35801	200 ⁰⁰
35806-35816	1100 ⁰⁰
35820-35821	200 ⁰⁰
35824-35825	200 ⁰⁰
35830-35835	600 ⁰⁰
40744	100 ⁰⁰
97644	100 ⁰⁰
TOTAL:	\$ 13,000⁰⁰

AMC NUMBER (S)	AMOUNT
129535	100 ⁰⁰
138512-138546	3500 ⁰⁰
142565	100 ⁰⁰
190837-190840	400 ⁰⁰
215329-215345	1700 ⁰⁰
319065-319067	300 ⁰⁰
327204-327221	1800 ⁰⁰
previously earned	
28018 (receipt # 715213)	
TOTAL:	\$ 7,900⁰⁰

ENTERED IN COMPUTER
 RE 8/13/03

TOTAL EARNED: \$ 20,900.00



Base Metals

BHP Copper Inc.
PO Box 100
Miami, AZ 85539
Tel: 928-473-6200
Fax: 928-473-6387
bhpbilliton.com

1 August 2003

U. S. Department of the Interior
Bureau of Land Management
Records Section
222 N. Central Avenue
Phoenix, AZ 85004

Dear Sir:

The final Rule as published in the Federal Register implements provisions of the Interior Department and related agencies' Appropriations Act of 1993 (the "Act") that requires an annual rental fee of \$100.00 for each mining claim and site located and held under the General Mining Law of 1872.

The Omnibus Budget Reconciliation Act of 1993 requires a \$25.00 location fee (for new claims) and a \$100.00 maintenance fee for each mining claim. The fee requirements apply to the assessment year 1995-1996 and remains in effect through the year 2003-2004.

Therefore, BHP/Billiton Copper Inc. (fka Magma Copper Company) submits a check payable to the Bureau of Land Management in the amount of \$21,000.00 which represents \$100.00 per claim as rental fee as shown on Exhibit "A", attached hereto and made a part hereof.

Sincerely,

Robert Krohn
Chief Engineer

cc: file

ENTERED IN COMPUTER
RE 8/13/03

RECEIVED
B.L.M. AT STATE OFFICE
2003 AUG - 1 A 9: 06
PHOENIX, ARIZONA

MAINTENANCE FEE
2003-2004 ASSESSMENT YEAR

BHP Billiton
Southwest Copper
BHP Copper

Exhibit "A"

<u>BLM Serial Number</u>	<u>Name</u>	<u>Docket</u>	<u>Book</u>	<u>Page</u>
AMC 28014	Black Owl		43	614
AMC 28015	White Owl		43	613
AMC 28041	Key	312		587
AMC 28042	Key No. 1	312		588
AMC 28058	Evening Star		39	356
AMC 27987	Baseline No. 1	284		856
AMC 27988	Baseline No. 2	284		857
AMC 27994	Tunnel	10		502
AMC 190837	C1	579		725
AMC 190838	C2	579		727
AMC 190839	C3	579		729
AMC 190840	C4	579		731
AMC 27995	Fly No. 1	157		230
AMC 27996	Fly No. 2	157		231
AMC 27997	Fly No. 3	157		232
AMC 27998	Fly No. 4	157		233
AMC 27999	Fly No. 5	157		234
AMC 28000	Fly No. 6	157		235
AMC 28001	Fly No. 7	157		236
AMC 28002	Fly No. 8	157		237
AMC 28003	Fly No. 9	157		238
AMC 28004	Fly No. 10	157		239
AMC 28005	Fly No. 11	157		240
AMC 28006	Fly No. 12	157		241
AMC 28007	Fly No. 13	157		242
AMC 28008	Blue Bird #4		47	415
AMC 28009	Conquistador No. 1		48	247
	Amended		49	305
AMC 28010	Arizona No. 23		48	107
	Amended		49	305
AMC 28011	Arizona No. 24		48	107
	Amended		49	305
AMC 28012	Black Eagle #2	107		222
AMC 28013	Gold Coin	154		449
AMC 28043	November Re-located		50	874
AMC 28044	October		50	875
AMC 28045	Cities No. 1	290		874
AMC 28046	Cities No. 2	290		875
AMC 28047	Cities No. 3	290		874
AMC 28048	Cities No. 4	290		875
AMC 28049	Cities No. 5	290		874
AMC 28050	Cities No. 6	290		875

PHOENIX, ARIZONA

2003 AUG -1 A 9:06

RECEIVED
BLM ASSESSMENT

ENTERED IN COMPUTER
RE 8/13/03

<u>BLM Serial Number</u>	<u>Name</u>	<u>Docket</u>	<u>Book</u>	<u>Page</u>
AMC 28051	Cities No. 7	290		877
AMC 28052	Cities No. 8	290		878
AMC 28053	Cities No. 9	290		879
AMC 28054	Cities No. 10	290		880
AMC 28055	Cities No. 11	290		881
AMC 28056	Cities No. 12	290		882
AMC 28057	Cities No. 13	290		883
AMC 27738	Cowboy No. 1		46	15
	Amended		42	127
AMC 27739	Cowboy No. 2		46	16
	Amended		42	128
AMC 27740	Cowboy No. 3		46	17
	Amended		42	129
AMC 27741	Rita		47	150
AMC 27742	Copper Site		27	43
	Amended		42	124
AMC 27743	Pine Tree		20	16
	Amended		42	126
AMC 27744	Copper Bottom No. 3		43	416
	Amended		42	122
AMC 27745	Copper Bottom No. 4		43	417
	Amended		42	123
AMC 27746	Pinon		47	149
AMC 27747	Hammer		47	147
AMC 27748	Joan		47	148
AMC 27749	Southern Cross		47	151
AMC 27750	Midnight Test		27	226
	Amended		42	125
AMC 27756	Hill No. 1	280		9
AMC 27757	Hill No. 2	280		10
AMC 27758	Hill No. 3	280		11
AMC 27759	Hill No. 4	280		12
AMC 27760	Hill No. 5	280		13
AMC 27761	Hill No. 6	280		14
AMC 27762	Hill No. 7	280		15
AMC 27763	Hill No. 8	280		16
AMC 27764	Hill No. 9	280		17
AMC 27765	Hill No. 10	280		18
AMC 319065	Hill No. 11	855		82
AMC 319066	Hill No. 12	855		83
AMC 319067	Hill No. 13	855		83
AMC 27751	Copper Bottom No. 1		43	41
	Amended		42	19
AMC 27752	Copper Bottom No. 6		43	41
	Amended		42	19
AMC 27753	Copper Bottom No. 8		47	38
AMC 27754	Copper Bottom No. 9		47	386
AMC 27755	Copper Bottom No. 10		47	387
AMC 7735	Mary 1	426		246
AMC 7736	Mary 2	426		247

PHOENIX, ARIZONA

2003 AUG - 1 A 9:06

RECEIVED
S.L.P. & ASSOCIATES
POSTAL SERVICE

ENTERED IN COMPUTER
RE 8/13/03

<u>BLM Serial Number</u>	<u>Name</u>	<u>Docket</u>	<u>Book</u>	<u>Page</u>
AMC 7737	Mary 3	426		248
AMC 7738	Mary 4	426		249
AMC 7739	Mary 5	426		250
AMC 7740	Mary 6	426		251
AMC 28059	Zee No.2	284		855
AMC 35792	Quartz Site (A)	466		191
AMC 35793	Quartz Site No. 2 (A)	466		190
AMC 35794	Quartz Site No. 3 (A)	466		189
AMC 35800	Quartz Site No. 9 (A)	466		183
AMC 35801	Quartz Site No. 10 (A)	466		182
AMC 35806	Quartz Site No. 15 (A)	466		177
AMC 35807	Quartz Site No. 16 (A)	466		176
AMC 35808	Quartz Site No. 17 (A)	466		175
AMC 35809	Quartz Site No. 18 (A)	466		174
AMC 35810	Quartz Site No. 19 (A)	466		173
AMC 35811	Quartz Site No. 20 (A)	466		172
AMC 35812	Quartz Site No. 21 (A)	466		171
AMC 35813	Quartz Site No. 22 (A)	466		170
AMC 35814	Quartz Site No. 23 (A)	466		169
AMC 35815	Quartz Site No. 24 (A)	466		168
AMC 35816	Quartz Site No. 25 (A)	466		167
AMC 35820	Quartz Site #28 (A)	466		165
AMC 35821	Silver Bell (A)	466		192
AMC 35824	Janie No. 1 (A)	466		194
AMC 35825	Janie No. 2 (A)	466		195
AMC 35830	Copper Bottom #2 (A)	466		202
AMC 35831	Copper Bottom #5 (A)	466		215
AMC 35832	Copper Bottom #7 (A)	466		201
AMC 35833	Copper Bottom #11 (A)	466		216
AMC 35834	Copper Bottom #12 (A)	466		217
AMC 35835	Copper Bottom #13 (A)	466		218
AMC 215329	D1	606		159
AMC 215330	D2	606		161
AMC 215331	D3	606		163
AMC 215332	D4	606		165
AMC 215333	D5	606		167
AMC 215334	D6	606		169
AMC 215335	D7	606		171
AMC 215336	D8	606		173
AMC 215337	D9	606		175
AMC 215338	D10	606		177
AMC 215339	D11	606		179
AMC 215340	D12	606		181
AMC 215341	D13	606		183
AMC 215342	D14	606		185
AMC 215343	D15	606		187
AMC 215344	D16	606		189
AMC 215345	D17	606		203
AMC 27798	Skunk 1	343		204
AMC 27799	Skunk 2	343		205
AMC 27800	Skunk 3	343		

RECEIVED
 AZ STATE OFFICE
 PHOENIX, ARIZONA
 2003 AUG -1 A 9:10 AM

ENTERED IN COMPUTER
 RE 8/13/03

<u>BLM Serial Number</u>	<u>Name</u>	<u>Docket</u>	<u>Book</u>	<u>Page</u>
AMC 27801	Rita No. 15	173		540
AMC 27802	Sunrise		48	35
AMC 27803	Limestone #1		49	150
AMC 27804	Limestone #2		49	150
AMC 27805	Limestone #3		49	151
AMC 27806	Limestone #4	154		638
AMC 27807	Limestone No. 5	154		639
AMC 28017	Lizzard #26		47	347
	Amended	11		81
AMC 28018	Lizzard #27		47	348
AMC 138512	K1	542		700
AMC 138513	K2	542		702
AMC 138514	K3	542		704
AMC 138515	K4	542		706
AMC 138516	K5	542		708
AMC 138517	K6	542		710
AMC 138518	K7	542		712
AMC 138519	K8	542		714
AMC 138520	K9	542		716
AMC 138521	K10	542		718
AMC 138522	K11	542		720
AMC 138523	K12	542		722
AMC 138524	K13	542		724
AMC 138525	K14	542		726
AMC 138526	K15	542		728
AMC 138527	K16	542		730
AMC 138528	K17	542		732
AMC 138529	K18	542		734
AMC 138530	K19	542		736
AMC 138531	K20	542		738
AMC 138532	K21	542		740
AMC 138533	K22	542		742
AMC 138534	K23	542		744
AMC 138535	K24	542		746
AMC 138536	K25	542		748
AMC 138537	K26	542		750
AMC 138538	K27	542		752
AMC 138539	K28	542		754
AMC 138540	K29	542		756
AMC 138541	K30	542		758
AMC 138542	K31	542		760
AMC 138543	K32	542		762
AMC 138544	K33	542		764
AMC 138545	K34	542		766
AMC 138546	K35	542		768
AMC 40744	East Water	469		458
AMC 27817	Ash 16	325		57
AMC 27882	Ash 95	325		122
AMC 28023	Peak No. 3	333		331
AMC 28025	Peak No. 7	333		333

RECEIVED
 BLM
 STATE OFFICE
 PHOENIX, ARIZONA
 2003 AUG -1 A 9:06

ENTERED IN COMPUTER
 RE 8/13/03

<u>BLM Serial Number</u>	<u>Name</u>	<u>Docket</u>	<u>Book</u>	<u>Page</u>
AMC 28026	Peak NO. 8	333		334
AMC 28027	Peak No. 9	335		703
AMC 28028	Peak No. 10	335		704
AMC 28031	Peak No. 14	367		606
AMC 28032	Peak No. 15	367		607
AMC 28033	Peak No. 17	367		608
AMC 28036	Peak No. 22	390		9
AMC 28037	Peak No. 24	402		700
AMC 28038	Peak 25	405		974
AMC 28040	Peak 28	414		719
AMC 97644	Peak 34	493		567
AMC 129535	Peak 94	534		775
AMC 142565	M1	549		363
AMC 327204	P1	93-634671		
AMC 327205	P2	93-634672		
AMC 327206	P3	93-634673		
AMC 327207	P4	93-634674		
AMC 327208	P5	93-634675		
AMC 327209	P6	93-634676		
AMC 327210	P7	93-634677		
AMC 327211	P8	93-634678		
AMC 327212	P9	93-634679		
AMC 327213	P10	93-634680		
AMC 327214	P11	93-634681		
AMC 327215	P12	93-634682		
AMC 327216	P13	93-634683		
AMC 327217	P14	93-634684		
AMC 327218	P15	93-634685		
AMC 327219	P16	93-634686		
AMC 327220	P17	93-634687		
AMC 327221	P18	93-634688		

ENTERED IN COMPUTER
RE 8/13/03

PHOENIX, ARIZONA

2003 AUG - 1 A 9: 06

RECEIVED
BLM, AZ STATE OFFICE

United States Department of the Interior
Bureau of Land Management
 BUSINESS & SUPPORT SVCS DIV
 222 N CENTRAL AVE
 PHOENIX, AZ 85004 -2203
 Phone: (602) 417-9200

Receipt	
No:	721797

Transaction #: 751002
Date of Transaction: 08/01/2003
CUSTOMER: BHP/BILLITON COPPER INC P O BOX 100 MIAMI,AZ 85539

LINE #	QTY	DESCRIPTION	REMARKS	UNIT PRICE	TOTAL
1	1.00	LOCATABLE MINERALS / MINING CLAIMS-NOT NEW-UNADJUD,ONE AUTH NO. ONLY / MINING CLAIM MONEY RECEIVED (455) CASES: AMC28014/\$21000.00	MAIN 2004 (210)	- n/a -	21000.00
TOTAL:					\$21,000.00

PAYMENT INFORMATION			
1	AMOUNT:	\$21,000.00	POSTMARKED: N/A
	TYPE:	CHECK	RECEIVED: 08/01/2003
	CHECK NO:	0000102818	
	NAME:	BHP/BILLITON COPPER INC P O BOX 100 MIAMI AZ 85539	

REMARKS

This receipt was generated by the automated BLM Collections and Billing System and is a paper representation of a portion of the official electronic record contained therein.

Réceipt No. 543942

LEAD FILE #'S AMC 7735

Trans No. 568572

AMC 27738; AMC 35792;

AMC 215329; AMC 190837; AMC 40735; AMC 97634;

AMC 129535; AMC 138512; AMC 142565

AMC 319065; AMC 327204

→ 7735-7740

600-

AMC Number	Code	Amount
27738-27765	482	2800-
27798-27807	}	1000-
27817		100-
27882		100-
27987-27988		200-
27994-28015		2200-
28017-28018		200-
28023		100-
28025-28028		400-
28031-28033		300-
28036-28038		300-
28040-28059		2000-
35792-35794		300-
35800-35801		200-
35806-35816		1100-
35820-35821		482
TOTAL:		\$12,100

AMC Number	Code	Amount
35824-35825	482	200-
35830-35835		600-
40744		100-
97644		100-
129535		100
138512-138546		3500-
142565		100-
190837-190840		400-
215329-215345		1700
319065-319067		300-
327204-327221		1800-
TOTAL:		\$8,900-

Date of Doc 8/20/2002

Date Entered: 10/2/2002 RE

Date of Rec't 8/20/2002

Date Verified: 12/5/02 AB

Amount Rec'd \$21,000.00

Sent to Accts: " "

Amount Earned \$21,000.00

Date Earned: _____

- 480 POL
- 481 NOI
- 482 MAINT
- 396 TRANS
- 635 AMEND

NOTES:

United States Department of the Interior
Bureau of Land Management
 BUSINESS & SUPPORT SVCS DIV
 222 N CENTRAL AVE
 PHOENIX, AZ 85004 -2203
 Phone: (602) 417-9200

Receipt	
No:	543942

Transaction #: 568572
Date of Transaction: 08/20/2002
CUSTOMER: BHP COPPER INC BOX 100 MIAMI, AZ 85539

LINE #	QTY	DESCRIPTION	REMARKS	UNIT PRICE	TOTAL
1	1.00	LOCATABLE MINERALS / MINING CLAIMS-NOT NEW-UNADJUD, ONE AUTH NO. ONLY / MINING CLAIM MONEY RECEIVED (455) CASES: AMC28014/\$21000.00	MAINT 2003 (210)	- n/a -	21000.00
TOTAL:					\$21,000.00

PAYMENT INFORMATION					
1	AMOUNT:	\$20,800.00	POSTMARKED:	N/A	
	TYPE:	CHECK	RECEIVED:	08/20/2002	
	CHECK NO:	26000321			
	NAME:	BHP COPPER INC BOX 100 MIAMI AZ 85539			
2	AMOUNT:	\$200.00	POSTMARKED:	N/A	
	TYPE:	CHECK	RECEIVED:	08/20/2002	
	CHECK NO:	2285368			
	NAME:	BHP COPPER INC BOX 100 MIAMI AZ 85539			

REMARKS

This receipt was generated by the automated BLM Collections and Billing System and is a paper representation of a portion of the official electronic record contained therein.



bhpbilliton

BHP Copper Inc.
PO Box 100
Miami, AZ 85539
Tel: 928-473-6200
Fax: 928-473-6387
bhpbilliton.com

Base Metals

1 August 2002

U. S. Department of the Interior
Bureau of Land Management
Records Section
222 N. Central Avenue
Phoenix, AZ 85011

RECEIVED
B.L.M. AZ STATE OFFICE
2002 AUG 20 A 9:11
PHOENIX, ARIZONA

Dear Sir:

The final Rule as published in the Federal Register implements provisions of the Interior Department and related agencies' Appropriations Act of 1993 (the "Act") that requires an annual rental fee of \$100.00 for each mining claim and site located and held under the General Mining Law of 1872.

The Omnibus Budget Reconciliation Act of 1993 requires a \$25.00 location fee (for new claims) and a \$100.00 maintenance fee for each mining claim. The fee requirements apply to the assessment year 1995-1996 and remains in effect through the year 2002-2003.

Therefore, BHP/Billiton Copper Inc. (fka Magma Copper Company) submits two checks payable to the Bureau of Land Management in the amount of \$21,000.00 which represents \$100.00 per claim as rental fee as shown on Exhibit "A", attached hereto and made a part hereof.

Sincerely,

Robert Krohn
Chief Engineer

cc: file

\$21,000.00
210 claims
(TR)

39

MAINTENANCE FEE
2002-2003 ASSESSMENT YEAR

BHP Billiton
Southwest Copper
BHP Copper

Exhibit "A"

PHOENIX, ARIZONA

2002 AUG 20 A 9 11

RECEIVED
BLM. AZ STATE OFFICE

<u>BLM Serial Number</u>	<u>Name</u>	<u>Docket</u>	<u>Book</u>	<u>Page</u>
· AMC 28014	Black Owl		43	614
· AMC 28015	White Owl		43	613
✓ AMC 28041	Key	312		587
✓ AMC 28042	Key No. 1	312		588
✓ AMC 28058	Evening Star		39	356
✓ AMC 27987	Baseline No. 1	284		856
✓ AMC 27988	Baseline No. 2	284		857
✓ AMC 27994	Tunnel	10		502
· AMC 190837	C1	579		725
· AMC 190838	C2	579		727
· AMC 190839	C3	579		729
· AMC 190840	C4	579		731
AMC 27995	Fly No. 1	157		230
AMC 27996	Fly No. 2	157		231
AMC 27997	Fly No. 3	157		232
AMC 27998	Fly No. 4	157		233
AMC 27999	Fly No. 5	157		234
AMC 28000	Fly No. 6	157		235
AMC 28001	Fly No. 7	157		236
AMC 28002	Fly No. 8	157		237
AMC 28003	Fly No. 9	157		238
AMC 28004	Fly No. 10	157		239
AMC 28005	Fly No. 11	157		240
AMC 28006	Fly No. 12	157		241
AMC 28007	Fly No. 13	157		242
AMC 28008	Blue Bird #4		47	415
AMC 28009	Conquistador No. 1		48	247
	Amended		49	305
AMC 28010	Arizona No. 23		48	107
	Amended		49	304
AMC 28011	Arizona No. 24		48	107
	Amended		49	305
AMC 28012	Black Eagle #2	107		223
✓ AMC 28013	Gold Coin	154		449
AMC 28043	November Re-located		50	7
AMC 28044	October		50	8
AMC 28045	Cities No. 1	290		871
AMC 28046	Cities No. 2	290		872
AMC 28047	Cities No. 3	290		873
AMC 28048	Cities No. 4	290		874
AMC 28049	Cities No. 5	290		875
AMC 28050	Cities No. 6	290		876

ENTERED IN COMPUTER
RE 10/2/2002

RECEIVED
B.L.M. AZ STATE OFFICE

<u>BLM Serial Number</u>	<u>Name</u>	<u>Book</u>	<u>Page</u>
AMC 28051	Cities No. 7	290	877
AMC 28052	Cities No. 8	290	878
AMC 28053	Cities No. 9	290	879
AMC 28054	Cities No. 10	290	880
AMC 28055	Cities No. 11	290	881
AMC 28056	Cities No. 12	290	882
AMC 28057	Cities No. 13	290	883
AMC 27738	Cowboy No. 1	46	15
	Amended	42	127
AMC 27739	Cowboy No. 2	46	16
	Amended	42	128
AMC 27740	Cowboy No. 3	46	17
	Amended	42	129
AMC 27741	Rita	47	150
AMC 27742	Copper Site	27	43
	Amended	42	124
AMC 27743	Pine Tree	20	16
	Amended	42	126
AMC 27744	Copper Bottom No. 3	43	416
	Amended	42	122
AMC 27745	Copper Bottom No. 4	43	417
	Amended	42	123
AMC 27746	Pinon	47	149
AMC 27747	Hammer	47	147
AMC 27748	Joan	47	148
AMC 27749	Southern Cross	47	151
AMC 27750	Midnight Test	27	226
	Amended	42	125
AMC 27756	Hill No. 1	280	9
AMC 27757	Hill No. 2	280	10
AMC 27758	Hill No. 3	280	11
AMC 27759	Hill No. 4	280	12
AMC 27760	Hill No. 5	280	13
AMC 27761	Hill No. 6	280	14
AMC 27762	Hill No. 7	280	15
AMC 27763	Hill No. 8	280	16
AMC 27764	Hill No. 9	280	17
AMC 27765	Hill No. 10	280	18
AMC 319065	Hill No. 11	855	828
AMC 319066	Hill No. 12	855	830
AMC 319067	Hill No. 13	855	832
AMC 27751	Copper Bottom No. 1	43	414
	Amended	42	195
AMC 27752	Copper Bottom No. 6	43	419
	Amended	42	194
AMC 27753	Copper Bottom No. 8	47	385
AMC 27754	Copper Bottom No. 9	47	386
AMC 27755	Copper Bottom No. 10	47	387
AMC 7735	Mary 1	426	246
AMC 7736	Mary 2	426	247

2002 AUG 20 A 2:12

PHOENIX, ARIZONA

ENTERED IN COMPUTER
RE 10/2/2002

BLM Serial
Number

Name

RECEIVED
U.S. M. A.Z. STATE OFFICE Page

2002 AUG 20 A 9 12

PHOENIX, ARIZONA

<u>BLM Serial Number</u>	<u>Name</u>	<u>Docket</u>	<u>Page</u>
AMC 7737	Mary 3	426	248
AMC 7738	Mary 4	426	249
AMC 7739	Mary 5	426	250
AMC 7740	Mary 6	426	251
AMC 28059	Zee No. 2	284	855
AMC 35792	Quartz Site (A)	466	191
AMC 35793	Quartz Site No. 2 (A)	466	190
AMC 35794	Quartz Site No. 3 (A)	466	189
AMC 35800	Quartz Site No. 9 (A)	466	183
AMC 35801	Quartz Site No. 10 (A)	466	182
AMC 35806	Quartz Site No. 15 (A)	466	177
AMC 35807	Quartz Site No. 16 (A)	466	176
AMC 35808	Quartz Site No. 17 (A)	466	175
AMC 35809	Quartz Site No. 18 (A)	466	174
AMC 35810	Quartz Site No. 19 (A)	466	173
AMC 35811	Quartz Site No. 20 (A)	466	172
AMC 35812	Quartz Site No. 21 (A)	466	171
AMC 35813	Quartz Site No. 22 (A)	466	170
AMC 35814	Quartz Site No. 23 (A)	466	169
AMC 35815	Quartz Site No. 24 (A)	466	168
AMC 35816	Quartz Site No. 25 (A)	466	167
AMC 35820	Quartz Site #28 (A)	466	165
AMC 35821	Silver Bell (A)	466	192
AMC 35824	Janie No. 1 (A)	466	194
AMC 35825	Janie No. 2 (A)	466	195
AMC 35830	Copper Bottom #2 (A)	466	202
AMC 35831	Copper Bottom #5 (A)	466	215
AMC 35832	Copper Bottom #7 (A)	466	201
AMC 35833	Copper Bottom #11 (A)	466	216
AMC 35834	Copper Bottom #12 (A)	466	217
AMC 35835	Copper Bottom #13 (A)	466	218
AMC 215329	D1	606	157
AMC 215330	D2	606	159
AMC 215331	D3	606	161
AMC 215332	D4	606	163
AMC 215333	D5	606	165
AMC 215334	D6	606	167
AMC 215335	D7	606	169
AMC 215336	D8	606	171
AMC 215337	D9	606	173
AMC 215338	D10	606	175
AMC 215339	D11	606	177
AMC 215340	D12	606	179
AMC 215341	D13	606	181
AMC 215342	D14	606	183
AMC 215343	D15	606	185
AMC 215344	D16	606	187
AMC 215345	D17	606	189
AMC 27798	Skunk 1	343	203
AMC 27799	Skunk 2	343	204
AMC 27800	Skunk 3	343	205

ENTERED IN COMPUTER
RE 10/2/2002

BLM Serial
Number

Name

Docket

Book

Page

<u>BLM Serial Number</u>	<u>Name</u>	<u>Docket</u>	<u>Book</u>	<u>Page</u>
AMC 27801	Rita No. 15	173		540
AMC 27802	Sunrise		48	35
AMC 27803	Limestone #1		49	150
AMC 27804	Limestone #2		49	150
AMC 27805	Limestone #3		49	151
AMC 27806	Limestone #4	154		638
AMC 27807	Limestone No. 5	154		639
AMC 28017	Lizzard #26		47	347
	Amended	11		81
AMC 28018	Lizzard #27		47	348
AMC 138512	K1	542		700
AMC 138513	K2	542		702
AMC 138514	K3	542		704
AMC 138515	K4	542		706
AMC 138516	K5	542		708
AMC 138517	K6	542		710
AMC 138518	K7	542		712
AMC 138519	K8	542		714
AMC 138520	K9	542		716
AMC 138521	K10	542		718
AMC 138522	K11	542		720
AMC 138523	K12	542		722
AMC 138524	K13	542		724
AMC 138525	K14	542		726
AMC 138526	K15	542		728
AMC 138527	K16	542		730
AMC 138528	K17	542		732
AMC 138529	K18	542		734
AMC 138530	K19	542		736
AMC 138531	K20	542		738
AMC 138532	K21	542		740
AMC 138533	K22	542		742
AMC 138534	K23	542		744
AMC 138535	K24	542		746
AMC 138536	K25	542		748
AMC 138537	K26	542		750
AMC 138538	K27	542		752
AMC 138539	K28	542		754
AMC 138540	K29	542		756
AMC 138541	K30	542		758
AMC 138542	K31	542		760
AMC 138543	K32	542		762
AMC 138544	K33	542		764
AMC 138545	K34	542		766
AMC 138546	K35	542		768
AMC 40744	East Water	469		45
AMC 27817	Ash 16	325		5
AMC 27882	Ash 95	325		12
AMC 28023	Peak No. 3	333		33
AMC 28025	Peak No. 7	333		33

PHOENIX, ARIZONA

2002 AUG 20 A 9:12

RECEIVED
STATE OFFICE

ENTERED IN COMPUTER
RE 10/2/2002

BLM Serial
Number

Name

Docket

Book

Page

AMC 28026	Peak NO. 8	333		334
AMC 28027	Peak No. 9	335		703
AMC 28028	Peak No. 10	335		704
AMC 28031	Peak No. 14	367		606
AMC 28032	Peak No. 15	367		607
AMC 28033	Peak No. 17	367		608
AMC 28036	Peak No. 22	390		9
AMC 28037	Peak No. 24	402		700
AMC 28038	Peak 25	405		974
AMC 28040	Peak 28	414		719
AMC 97644	Peak 34	493		567
AMC 129535	Peak 94	534		775
AMC 142565	M1	549		363
AMC 327204	P1	93-634671		
AMC 327205	P2	93-634672		
AMC 327206	P3	93-634673		
AMC 327207	P4	93-634674		
AMC 327208	P5	93-634675		
AMC 327209	P6	93-634676		
AMC 327210	P7	93-634677		
AMC 327211	P8	93-634678		
AMC 327212	P9	93-634679		
AMC 327213	P10	93-634680		
AMC 327214	P11	93-634681		
AMC 327215	P12	93-634682		
AMC 327216	P13	93-634683		
AMC 327217	P14	93-634684		
AMC 327218	P15	93-634685		
AMC 327219	P16	93-634686		
AMC 327220	P17	93-634687		
AMC 327221	P18	93-634688		

PHOENIX, ARIZONA

2002 AUG 20 A 9:12

RECEIVED
B.L.M. AZ STATE OFFICE

ENTERED IN COMPUTER

RE 10/2/2002

Receipt No. 544086

LEAD FILE #'S _____

Trans No. 568717

AMC 27738; AMC 39932; AMC 52072;

AMC 97634; AMC 279919; AMC 298647;

AMC 320760; AMC 324206

AMC 325818; AMC 327251;

AMC 342296; AMC 349780; AMC 350334

AMC 356448

AMC Number	Code	Amount
27989-27993	482	500-
28016		100-
28018-28020		300-
39932-39943		1200-
52265-52272		800-
52274-52282		900-
52285-52287		300-
52289-52290		200-
52292-52323		3200-
52326-52333		800-
52336-52337		200-
52340		100-
52342		100-
52344		100-
52346		100-
52365-52376	482	1200-
TOTAL:		\$10,100

AMC Number	Code	Amount
52382-52383	482	200-
52386-52391	482	600-
97634-97643		1000-
279919-279924		600-
298647-298660		1400-
320760-320789		3000-
320791-320799		900-
320803-320807		500-
320813-320818		600-
320828-320829		200-
320831-320832		200-
320834-320845		1200-
324206		100-
325818		100-
325820-325824		500-
325829-325832		400-
325837-325867	482	3100-
TOTAL:		\$14,600

Date of Doc 8/19/2002

Date Entered: 9/24/2002 RE

Date of Rec't 8/20/2002

Date Verified: 10/23/02 TK

Amount Rec'd \$49,000.00

Sent to Accts: " "

Amount Earned \$49,000.00

Date Earned: _____

- 480 POL
- 481 NOI
- 482 MAINT
- 396 TRANS
- 635 AMEND

NOTES:

Receipt No. 544086

Trans No. 568717

LEAD FILE #'S _____

AMC Number	Code	Amount
327251-327266	482	1600-
342296-342514	}	21900-
349780-349781		200-
350335		100-
356448-356452	482	500-
TOTAL:		524300-

AMC Number	Code	Amount
TOTAL:		S

Date of Doc 8/19/2002

Date of Rec't 8/20/2002

Amount Rec'd _____

Amount Earned _____

} SEE PAGE 1

Date Entered: 9/24/2002 RE

Date Verified: 10/23/02TK

Sent to Accts: " "

Date Earned: _____

- 480 POL
- 481 NOI
- 482 MAINT
- 396 TRANS
- 635 AMEND

NOTES:

L. Steve Wagner, LLC
P. O. Box 612
Brighton, CO 80601

Certified Mail No. 7001 1140 0001 9910 3539, Return Receipt Requested

August 13, 2002

Bureau of Land Management
Arizona State Office
222 N. Central Avenue
Phoenix, AZ 85004-2203

RE: Maintenance Fees for Unpatented Mining Claims

Gentlemen:


Enclosed with this letter are an *Affidavit of Payment of Maintenance Fees and Notice of Intention to Hold Mining Claims* and a check for \$49,000 representing payment in the sum of \$100 for each of the 490 unpatented mining claims in the Carlota claim group, all of which are listed on the enclosed *Affidavit*. This payment represents payment of the federal annual mining claim maintenance fees for the assessment year beginning at noon on September 1, 2002, and ending at noon on September 1, 2003. The full names of the claims and the BLM mining claim serial numbers assigned to the claims for which the fees are paid are described on the Exhibit A attached to the *Affidavit*.

The claims are owned or leased by Carlota Copper Company, whose mailing address is 1306 Live Oak St., P.O. Box 1009, Miami, AZ 85539.

Please return the receipt for this payment and the original copy of this *Affidavit* showing the BLM Received Date Stamp to me in the enclosed postage prepaid envelope at your earliest convenience. If it is not possible to return the original *affidavit* to me please advise me immediately.

If you have any questions concerning payment of the fees and the information filing; or if you determine that the fees or information filing are inadequate in any respect, please contact me at (303) 659-5072.

Sincerely,


L. Steve Wagner
Legal Counsel

Enclosures

RECEIVED
BUREAU OF
LAND MANAGEMENT
2002 AUG 19 A 10:25
ARIZONA
STATE OFFICE
PHOENIX, ARIZONA

EXHIBIT A

CARLOTA

CARLOTA COPPER COMPANY

Unpatented mining claims situated in Sections 25, 26, 35, and 36,
Township 1 North, Range 13 East, G&SRB&M,
Globe-Miami Mining District, Gila and Pinal Counties, Arizona

STATE OF ARIZONA
 DEPARTMENT OF REVENUE
 2002 AUG 19 A 10:23
 LAND TAX RECEIPT

CLAIM NAMES AND NUMBERS

<u>Name</u>	<u>Date Located</u>	<u>Date Recorded</u>	<u>County Recordation Docket Page</u>	<u>Date Filed w/BLM</u>	<u>BLM AMC Serial No.</u>
Gila County:					
Grizzly #1	7/18/89	7/24/89	774 120	9/1/89	298647
Amended		11/22/89	785 119	12/13/89	
Grizzly #2	7/18/89	7/24/89	774 123	9/1/89	298648
Amended		11/22/89	785 119	12/13/89	
Grizzly #3	7/18/89	7/24/89	774 126	9/1/89	298649
Amended		11/22/89	785 119	12/13/89	
Grizzly #4	7/18/89	7/24/89	774 129	9/1/89	298650
Amended		11/22/89	785 119	12/13/89	
Pinal County:					
		8/22/89	1625 631	9/1/89	
		11/22/89	1642 209	12/13/89	
Gila County:					
Grizzly #5	7/18/89	7/24/89	774 132	9/1/89	298651
Amended		11/22/89	785 119	12/13/89	
Pinal County:					
		8/22/89	1625 634	9/1/89	
		11/22/89	1642 209	12/13/89	
Gila County:					
Grizzly #6	7/18/89	7/24/89	774 135	9/1/89	298652
Amended		11/22/89	785 119	12/13/89	
Grizzly #7	7/18/89	7/24/89	774 138	9/1/89	298653
Amended		11/22/89	785 119	12/13/89	
Grizzly #8	7/18/89	7/24/89	774 141	9/1/89	298654
Amended		11/22/89	785 119	12/13/89	
Grizzly #9	7/18/89	7/24/89	774 144	9/1/89	298655
Amended		11/22/89	785 119	12/13/89	
Grizzly #10	7/18/89	7/24/89	774 147	9/1/89	298656
Amended		11/22/89	785 119	12/13/89	
Grizzly #11	7/18/89	7/24/89	774 150	9/1/89	298657
Amended		11/22/89	785 119	12/13/89	
Grizzly #12	7/18/89	7/24/89	774 153	9/1/89	298658
Amended		11/22/89	785 119	12/13/89	
Pinal County:					
	7/18/89	8/22/89	1625 637	9/1/89	
		11/22/89	1642 209	12/13/89	
Gila County:					
Grizzly #13	7/18/89	7/24/89	774 156	9/1/89	298659
Amended		11/22/89	785 119	12/13/89	
Grizzly #14	7/18/89	7/24/89	774 159	9/1/89	298660
Amended		11/22/89	785 119	12/13/89	

Unpatented Mining Claims located in the Pinto Creek (Miami) Mining District,
in Sections 26, 27, 34, 35, and 36, T1N, R13E,
and Sections 1, 2, 11, and 12, T1S, R13E, G&SRB&M,
Gila and Pinal Counties, Arizona

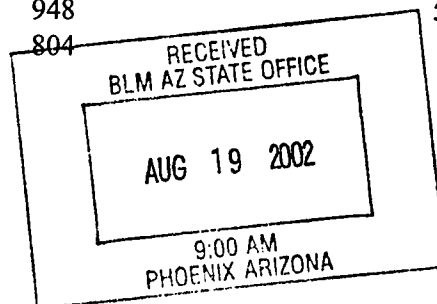
Claim Name	Loc. Date	Original County	Original Recordation		Amended Recordation		BLM AMC Serial No.
			Book	Page	Book	Page	
Tip Top	3/2/29	Pinal	45	142	648	830	52265
Tip Top #1	8/1/30	Pinal	46	275			52266
Tip Top 2	3/2/29	Pinal	45	144	648	831	52267
Tip Top 3	3/10/29	Pinal	45	145	648	832	52268
Tip Top #4	8/1/30	Pinal	46	301			52269
Eder #10	4/21/69	Pinal	569	819			52270
Eder #11	4/21/69	Pinal	569	820			52271
Eder #12	4/21/69	Pinal	569	821			52272
Eder 14	9/27/71	Pinal	645	51			52274
		Gila	308	309			
Eder 15	9/27/71	Pinal	645	52			52275
		Gila	308	310			
Eder 16	9/27/71	Pinal	645	53	721	95	52276
		Gila	308	311	348	10	
Eder 17	9/27/71	Pinal	645	54	721	96	52277
		Gila	308	312	348	9	
Eder 18	9/27/71	Pinal	710	228			52278
		Gila	308	313			
Eder 19	9/27/71	Pinal	710	229	721	715	52279
		Gila	308	314	348	275	
Eder 22	9/27/71	Pinal	645	56			52280
		Gila	308	317			
Eder #23	1/4/73	Pinal	691	416			52281
Eder 27	9/11/73	Pinal	720	440			52282
Eder 34	6/14/73	Pinal	710	926			52285
Eder 35	6/14/73	Pinal	710	927			52286
Eder 36	6/14/73	Pinal	710	928			52287
Eder 39	6/13/73	Pinal	710	931			52289
Eder 40	6/14/73	Pinal	710	932			52290
Eder 43	6/13/73	Pinal	710	935			52292
Eder 44	6/14/73	Pinal	710	936			52293
Eder 45	6/13/73	Pinal	710	937			52294
Eder 46	6/13/73	Pinal	710	938			52295
Eder 47	6/13/73	Pinal	710	939			52296
Eder 48	6/13/73	Pinal	710	940	721	97	52297
Eder 49	6/12/73	Pinal	710	941			52298
Eder 50	6/12/73	Pinal	710	942			52299
Eder 51	6/12/73	Pinal	710	943			52300
Eder 52	6/12/73	Pinal	710	944			52301
Eder 53	6/12/73	Pinal	710	945			52302
Eder 54	6/13/73	Pinal	710	946			52303
		Gila	341	802			
Eder 55	6/13/73	Pinal	710	947			52304
		Gila	341	803			
Eder 56	6/13/73	Pinal	710	948			52305
		Gila	341	804			

Carlota Copper Company 2002-2003

A-2

ENTERED IN COMPUTER

9/24/2002



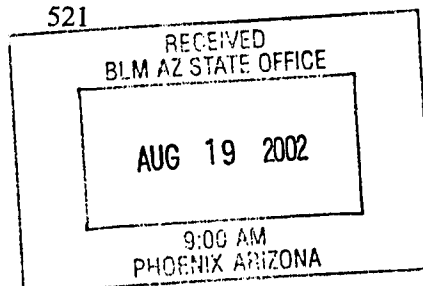
<u>Claim Name</u>	<u>Original Loc. Date</u>	<u>County</u>	<u>Original Recordation</u>		<u>Amended Recordation</u>		<u>BLM AMC Serial No.</u>
			<u>Book</u>	<u>Page</u>	<u>Book</u>	<u>Page</u>	
Eder 57	6/12/73	Pinal	710	949	721	98	52306
		Gila	341	805	348	8	
Eder 59	6/14/73	Pinal	710	951			52307
		Gila	341	807			
Eder 62	9/7/73	Pinal	721	716			52308
Eder 63	9/7/73	Pinal	721	717			52309
		Gila	348	276			
Eder 64	9/7/73	Pinal	721	718			52310
		Gila	348	277			
Eder 65	9/7/73	Pinal	721	719			52311
		Gila	348	278			
Eder 66	9/7/73	Pinal	721	720			52312
		Gila	348	279			
Eder 67	9/7/73	Pinal	721	721			52313
		Gila	348	280			
Eder 68	9/7/73	Pinal	721	722			52314
		Gila	348	281			
Eder 69	9/7/73	Pinal	721	723			52315
		Gila	348	282			
Eder 70	9/24/73	Gila	348	283			52316
Ghost 16	12/29/66	Pinal	497	450			52317
Ghost 27	3/10/64	Pinal	387	137			52318
Ghost 28	5/18/64	Pinal	387	138			52319
Ghost 29	3/10/64	Pinal	387	139			52320
Ghost 30	5/18/64	Pinal	387	140			52321
Ghost 31	3/10/64	Pinal	387	141			52322
Ghost 32	12/29/66	Pinal	497	451			52323
Ghost 38	12/29/66	Pinal	497	452			52326
Ghost 40	12/29/66	Pinal	497	453			52327
Ghost 48	12/29/66	Pinal	497	455			52329
Ghost 50	12/29/66	Pinal	497	456			52330
Ghost 61	3/12/64	Pinal	387	165			52331
Ghost 62	3/12/64	Pinal	387	166			52332
Ghost 63	3/12/64	Pinal	387	167			52333
Ghost 42	12/29/66	Pinal	497	454			52328
Ghost 66	3/12/64	Pinal	387	170			52336
Ghost 90	12/29/66	Pinal	497	457			52337
Ghost 93	3/16/64	Pinal	387	194			52340
Ghost 95	3/16/64	Pinal	387	195			52342
Ghost 97	3/16/64	Pinal	387	196			52344
Ghost 99	3/16/64	Pinal	387	197			52346
Ghost 131	9/23/65	Pinal	429	515			52365
Ghost 132	9/23/65	Pinal	429	516			52366
Ghost 133	9/23/65	Pinal	429	517			52367
Ghost 134	9/23/65	Pinal	429	518			52368
Ghost 135	9/23/65	Pinal	429	519			52369
Ghost 136	9/23/65	Pinal	429	520			52370
Ghost 137	9/23/65	Pinal	429	521			52371

Carlota Copper Company 2002-2003

A-3

ENTERED IN COMPUTER

RE 9/24/2002



<u>Claim Name</u>	<u>Original</u>		<u>Original</u>		<u>Amended</u>		<u>BLM AMC</u> <u>Serial No.</u>
	<u>Loc. Date</u>	<u>County</u>	<u>Book</u>	<u>Page</u>	<u>Book</u>	<u>Page</u>	
Ghost 140	4/15/64	Pinal	387	209			52372
Ghost 141	4/15/64	Pinal	387	210			52373
Ghost 142	4/15/64	Pinal	387	211			52374
Ghost 143	4/15/64	Pinal	387	212			52375
Ghost 144	4/15/64	Pinal	387	213			52376
Rim Rock #5	8/1/30	Pinal	46	304	721	93	52382
Annex #5	8/1/30	Pinal	46	305	721	92	52383
Cap 130	7/24/30	Pinal	46	311			52386
Cap 131	7/25/30	Pinal	46	311			52387
"Moon Rise"	2/15/1899	Gila	6	401			52388
Promoter	11/14/29	Gila	44	5	348	7	52389
Stars and Stripes	1/1/02	Gila	7	466	308	307	52390
Providence	7/1/28	Gila	40	444	309	649	52391
Eder 71	11/24/87	Gila	726	416			279919
Eder 72	11/24/87	Gila	726	419			279920
Eder 73	11/24/87	Gila	726	422			279921
		Pinal	1497	441			
Eder 74	11/24/87	Pinal	1497	443			279922
Eder 75	11/24/87	Pinal	1497	445			279923
Eder 76	11/24/87	Pinal	1497	447			279924

Unpatented mining claims situated in
Sections 4, 5, 6, 7, Township 1 South, Range 14 East;
Sections 1, 2, 11, 12, Township 1 South, Range 13 East;
Section 31, Township 1 North, Range 14 East;
Sections 14, 15, 22, 23, 25, 26, 27, Township 1 North, Range 13 East,
G&SRB&M, Globe-Miami Mining District, Gila and Pinal Counties, Arizona

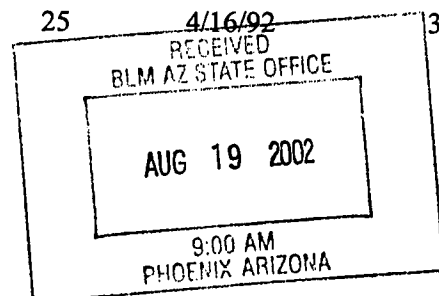
CLAIM NAMES AND NUMBERS

<u>Name</u>	<u>Date</u> <u>Located</u>	<u>Date</u> <u>Recorded</u>	<u>County</u>	<u>County</u> <u>Recordation</u>		<u>Date</u> <u>Filed w/BLM</u>	<u>BLM AMC</u> <u>Serial No.</u>
				<u>Docket</u>	<u>Page</u>		
Kelly #1	1/26/92	3/12/92	Gila	860	997	4/16/92	320760
Kelly #2	1/26/92	3/12/92	Gila	860	1000	4/16/92	320761
Kelly #3	1/26/92	3/12/92	Gila	861	01	4/16/92	320762
Kelly #4	1/26/92	3/12/92	Gila	861	04	4/16/92	320763
Kelly #5	1/26/92	3/12/92	Gila	861	07	4/16/92	320764
Kelly #6	1/28/92	3/12/92	Gila	861	10	4/16/92	320765
Kelly #7	1/26/92	3/12/92	Gila	861	13	4/16/92	320766
Kelly #8	1/28/92	3/12/92	Gila	861	16	4/16/92	320767
Kelly #9	1/26/92	3/12/92	Gila	861	19	4/16/92	320768
Kelly #10	1/28/92	3/12/92	Gila	861	22	4/16/92	320769
Kelly #11	1/26/92	3/12/92	Gila	861	25	4/16/92	320770

Carlota Copper Company 2002-2003

A-4

ENTERED IN COMPUTER
9/24/2002

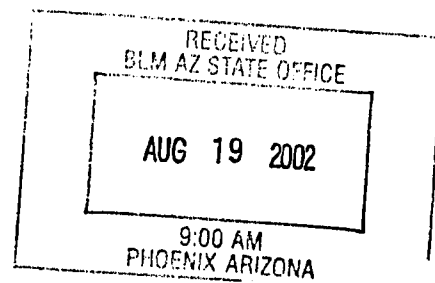


<u>Name</u>	<u>Date Located</u>	<u>Date Recorded</u>	<u>County</u>	<u>County Recordation Docket Page</u>		<u>Date Filed w/BLM</u>	<u>BLM AMC Serial No.</u>
Kelly #12	1/28/92	3/12/92	Gila	861	28	4/16/92	320771
Kelly #13	1/26/92	3/12/92	Gila	861	31	4/16/92	320772
Kelly #14	1/28/92	3/12/92	Gila	861	34	4/16/92	320773
Kelly #15	1/28/92	3/12/92	Gila	861	37	4/16/92	320774
Kelly #16	1/28/92	3/12/92	Gila	861	40	4/16/92	320775
Kelly #17	1/28/92	3/12/92	Gila	861	43	4/16/92	320776
Kelly #18	1/28/92	3/12/92	Gila	861	46	4/16/92	320777
Kelly #19	1/28/92	3/12/92	Gila	861	49	4/16/92	320778
Kelly #20	1/26/92	3/12/92	Gila	861	52	4/16/92	320779
Kelly #21	1/27/92	3/12/92	Gila	861	55	4/16/92	320780 —
Kelly #22	1/27/92	3/12/92	Gila	861	58	4/16/92	320781
Kelly #23	1/27/92	3/12/92	Gila	861	61	4/16/92	320782
Kelly #24	1/27/92	3/12/92	Gila	861	64	4/16/92	320783
Kelly #25	1/27/92	3/12/92	Gila	861	67	4/16/92	320784
Kelly #26	1/27/92	3/12/92	Gila	861	70	4/16/92	320785
Kelly #27	1/29/92	3/12/92	Gila Pinal	861 1809	73 641	4/16/92	320786
Kelly #28	1/29/92	3/12/92	Gila Pinal	861 1809	76 643	4/16/92	320787
Kelly #29	1/29/92	3/12/92	Gila Pinal	861 1809	79 645	4/16/92	320788
Kelly #30	1/29/92	3/12/92	Gila	861	82	4/16/92	320789
Kelly #31-A	7/11/92	8/06/92 8/13/92	Gila Pinal	877 1845	747 922	8/27/92	324206 —
Kelly #32	1/29/92	3/12/92	Gila	861	88	4/16/92	320791
Kelly #33	1/29/92	3/12/92	Pinal	1809	649	4/16/92	320792
Kelly #34	1/29/92	3/12/92	Gila Pinal	861 1809	91 651	4/16/92	320793
Kelly #35	1/29/92	3/12/92	Pinal	1809	653	4/16/92	320794
Kelly #36	1/29/92	3/12/92	Gila Pinal	861 1809	94 655	4/16/92	320795
Kelly #37	1/28/92	3/12/92	Pinal	1809	657	4/16/92	320796
Kelly #38	1/28/92 1/29/92	3/12/92 3/12/92	Gila Pinal	861 1809	97 659	4/16/92	320797
Kelly #39	1/28/92	3/12/92	Pinal	1809	661	4/16/92	320798
Kelly #40	1/31/92	3/12/92	Pinal	1809	663	4/16/92	320799
Kelly #53	1/30/92	3/12/92	Pinal	1809	671	4/16/92	320803 —

Carlota Copper Company 2002-2003

A-5

ENTERED IN COMPUTER
RE 9/24/2002



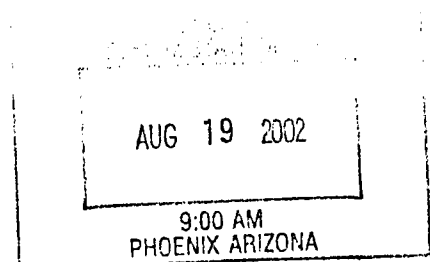
<u>Name</u>	<u>Date Located</u>	<u>Date Recorded</u>	<u>County</u>	<u>County Recordation Docket Page</u>		<u>Date Filed w/BLM</u>	<u>BLM AMC Serial No.</u>
Kelly #57	1/30/92	3/12/92	Pinal	1809	673	4/16/92	320804
Kelly #58	1/30/92	3/12/92	Pinal	1809	675	4/16/92	320805
Kelly #59	1/30/92	3/12/92	Pinal	1809	677	4/16/92	320806
Kelly #60	1/30/92	3/12/92	Pinal	1809	679	4/16/92	320807
Kelly #66	1/30/92	3/12/92	Pinal	1809	691	4/16/92	320813
Kelly #67	1/30/92	3/12/92	Pinal	1809	693	4/16/92	320814
Kelly #68	1/30/92	3/12/92	Pinal	1809	695	4/16/92	320815
Kelly #71	1/30/92	3/12/92	Pinal	1809	697	4/16/92	320816
Kelly #72	1/30/92	3/12/92	Pinal	1809	699	4/16/92	320817
Kelly #73	1/30/92	3/12/92	Pinal	1809	701	4/16/92	320818
Kelly #83	2/01/92	3/12/92	Pinal	1809	721	4/16/92	320828
Kelly #84	2/01/92	3/12/92	Pinal	1809	723	4/16/92	320829
Kelly #86	2/01/92	3/12/92	Pinal	1809	727	4/16/92	320831
Kelly #87	2/01/92	3/12/92	Pinal	1809	729	4/16/92	320832
Kelly #89	2/01/92	3/12/92	Pinal	1809	733	4/16/92	320834
Kelly #90	2/01/92	3/12/92	Pinal	1809	735	4/16/92	320835
Kelly #91	2/02/92	3/12/92	Pinal	1809	737	4/16/92	320836
Kelly #92	2/02/92	3/12/92	Gila Pinal	861 1809	100 739	4/16/92	320837
Kelly #93	2/02/92	3/12/92	Gila Pinal	861 1809	103 741	4/16/92	320838
Kelly #94	2/02/92	3/12/92	Gila	861	106	4/16/92	320839
Kelly #95	2/02/92	3/12/92	Gila Pinal	861 1809	109 743	4/16/92	320840
Kelly #96	2/02/92	3/12/92	Gila Pinal	861 1809	112 745	4/16/92	320841
Kelly #97	2/02/92	3/12/92	Gila	861	115	4/16/92	320842
Kelly #98	2/02/92	3/12/92	Gila	861	118	4/16/92	320843
Kelly #99	2/02/92	3/12/92	Gila	861	121	4/16/92	320844
Kelly #100	2/04/92	3/12/92	Gila	861	124	4/16/92	320845
Kelly #101	10/31/92	12/14/92	Gila	892	489	1/19/93	325818
Kelly #103	10/31/92	12/14/92	Gila	892	495	1/19/93	325820
Kelly #104	10/31/92	12/14/92	Gila	892	498	1/19/93	325821
Kelly #105	10/31/92	12/14/92	Gila	892	501	1/19/93	325822
Kelly #106	10/31/92	12/14/92	Gila	892	504	1/19/93	325823
Kelly #107	10/31/92	12/14/92	Gila	892	507	1/19/93	325824
Kelly #112	10/31/92	12/14/92	Gila	892	522	1/19/93	325829
Kelly #113	10/31/92	12/14/92	Gila	892	525	1/19/93	325830
Kelly #114	10/31/92	12/14/92	Gila	892	528	1/19/93	325831
Kelly #115	10/31/92	12/14/92	Gila	892	531	1/19/93	325832

ENTERED IN COMPUTER
 RE 9/24/2002

AUG 19 2002

<u>Name</u>	<u>Date Located</u>	<u>Date Recorded</u>	<u>County</u>	<u>County Recordation Docket Page</u>		<u>Date Filed w/BLM</u>	<u>BLM AMC Serial No.</u>
Kelly #120	11/9/92	12/14/92	Gila	892	546	1/19/93	325837
Kelly #121	11/9/92	12/14/92	Gila	892	549	1/19/93	325838
Kelly #122	11/9/92	12/14/92	Gila	892	552	1/19/93	325839
Kelly #123	11/9/92	12/14/92	Gila	892	555	1/19/93	325840
Kelly #124	11/9/92	12/14/92	Gila	892	558	1/19/93	325841
Kelly #125	11/8/92	12/14/92	Gila	892	561	1/19/93	325842
Kelly #126	11/8/92	12/14/92	Gila	892	564	1/19/93	325843
Kelly #127	11/8/92	12/14/92	Gila	892	567	1/19/93	325844
Kelly #128	11/8/92	12/14/92	Gila	892	570	1/19/93	325845
			Pinal	1874	047		
Kelly #129	11/8/92	12/14/92	Gila	892	573	1/19/93	325846
Kelly #130	11/8/92	12/14/92	Gila	892	576	1/19/93	325847
Kelly #131	11/8/92	12/14/92	Gila	892	579	1/19/93	325848
Kelly #132	11/7/92	12/14/92	Gila	892	582	1/19/93	325849
			Pinal	1874	049		
Kelly #133	11/7/92	12/14/92	Gila	892	585	1/19/93	325850
Kelly #134	11/7/92	12/14/92	Gila	892	588	1/19/93	325851
Kelly #135	11/7/92	12/14/92	Gila	892	591	1/19/93	325852
Kelly #136	11/7/92	12/14/92	Gila	892	594	1/19/93	325853
			Pinal	1874	051		
Kelly #137	11/7/92	12/14/92	Gila	892	597	1/19/93	325854
			Pinal	1874	053		
Kelly #138	11/7/92	12/14/92	Gila	892	600	1/19/93	325855
Kelly #139	11/7/92	12/14/92	Gila	892	601	1/19/93	325856
Kelly #140	11/7/92	12/14/92	Gila	892	604	1/19/93	325857
Kelly #141	11/7/92	12/14/92	Gila	892	607	1/19/93	325858
Kelly #142	11/7/92	12/14/92	Gila	892	610	1/19/93	325859
Kelly #143	11/7/92	12/14/92	Gila	892	613	1/19/93	325860
Kelly #144	11/7/92	12/14/92	Gila	892	616	1/19/93	325861
Kelly #145	11/7/92	12/14/92	Gila	892	619	1/19/93	325862
Kelly #146	11/7/92	12/14/92	Gila	892	622	1/19/93	325863
Kelly #147	11/7/92	12/14/92	Gila	892	625	1/19/93	325864
Kelly #148	11/6/92	12/14/92	Gila	892	628	1/19/93	325865
Kelly #149	11/6/92	12/14/92	Gila	892	631	1/19/93	325866
Kelly #150	11/6/92	12/14/92	Gila	892	634	1/19/93	325867
Kelly #151	7/30/93	8/23/93	Gila	93-635862		8/23/93	327254
Kelly #152	7/30/93	8/23/93	Gila	93-635863		8/23/93	327255
Kelly #153	7/30/93	8/23/93	Gila	93-635864		8/23/93	327256
			Pinal	1936	617		
Kelly #154	7/30/93	8/23/93	Gila	93-635865		8/23/93	327257
			Pinal	1936	619		
Kelly #155	7/30/93	8/23/93	Gila	93-635866		8/23/93	327258
			Pinal	1936	621		

ENTERED IN COMPUTER
 RE 9/24/2002



<u>Name</u>	<u>Date Located</u>	<u>Date Recorded</u>	<u>County</u>	<u>County Recordation Book</u>	<u>Page</u>	<u>Date Filed w/BLM</u>	<u>BLM AMC Serial No.</u>
Kelly #156	7/30/93	8/23/93	Gila Pinal	93-635867 1936	623	8/23/93	327259
Kelly #157	7/30/93	8/23/93	Pinal	1936	625	8/23/93	327260
Kelly #158	7/30/93	8/23/93	Gila Pinal	93-635861 1936	627	8/23/93	327261
Kelly #159	7/30/93	8/23/93	Pinal	1936	629	8/23/93	327262
Kelly #160	7/30/93	8/23/93	Pinal	1936	631	8/23/93	327263
Kelly #161	7/30/93	8/23/93	Pinal	1936	633	8/23/93	327264
Kelly #162	7/30/93	8/23/93	Pinal	1936	635	8/23/93	327265
Kelly #163	7/30/93	8/23/93	Pinal	1936	637	8/23/93	327266

Unpatented mining claims situated in Section 36, Township 1 North, Range 13 East;
 Section 31, Township 1 North, Range 14 East;
 Section 1, Township 1 South, Range 13 East;
 and Section 6, Township 1 South, Range 14 East,
 Globe-Miami Mining District, G&SRB&M, Gila County, Arizona.

<u>Claim Name</u>	<u>Recorded</u>		<u>BLM Serial No.</u>
	<u>Book/Docket</u>	<u>Page</u>	
Lizard No. 27	47	348	AMC 28018
Rejected No. 1	31	415	AMC 28020
Rejected No. 2	31	416	AMC 28019
Amended	52	374	
Rejected No. 3	53	184	AMC 28016
Rejected No. 4	493	569	AMC 97634
Rejected No. 5	493	571	AMC 97635
Rejected No. 6	493	573	AMC 97636
Rejected No. 7	493	575	AMC 97637
Rejected No. 8	493	577	AMC 97638
Rejected No. 9	493	579	AMC 97639
Rejected No. 10	493	581	AMC 97640
Rejected No. 11	493	583	AMC 97641
Rejected No. 12	493	585	AMC 97642
Rejected No. 13	493	587	AMC 97643

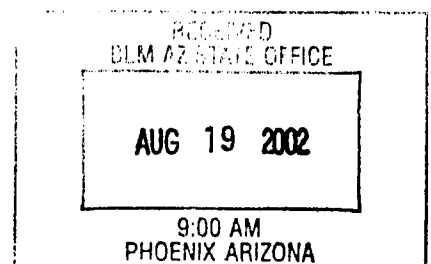
Unpatented Mining Claims located in the Pinto Creek (Miami) Mining District,
 in Section 36, T1N, R13E, G&SRB&M, Gila County, Arizona

<u>Name</u>	<u>Location Date</u>	<u>County Recordation</u>		<u>BLM AMC Serial No.</u>
		<u>Book</u>	<u>Page</u>	
Overside	9/1/39	48	70	27989
Amended	6/17/59	102	43	
Amended	5/23/93	909	127	
Crown Point Ext. No. 1	6/17/59	102	37	27990
Amended	5/23/93	909	131	

Carlota Copper Company 2002-2003

A-8

ENTERED IN COMPUTER
 9/21/2002 RZ



24

<u>Name</u>	<u>Location Date</u>	<u>County Recordation</u>		<u>BLM AMC Serial No.</u>
		<u>Book</u>	<u>Page</u>	
Crown Point Ext. No. 2	6/17/59	102	38	27991
Amended	5/23/93	909	133	
Old Abe	9/1/39	48	70	27992
Amended	6/17/59	102	39	
Amended	5/23/93	909	124	
Old Abe No. 1	10/1/39	48	82	27993
Amended	6/17/59	102	41	
Amended	5/23/93	909	129	

The above-listed claims are owned by:

Carlota Copper Company
1306 Live Oak St.
P.O. Box 1009
Miami, Arizona 85539

Unpatented Mining Claims located in the Pinto Creek (Miami) Mining District,
in Section 36, T1N, R13E, G&SRB&M, Gila County, Arizona

<u>Name</u>	<u>Location Date</u>	<u>County Recordation</u>		<u>BLM AMC Serial No.</u>
		<u>Book</u>	<u>Page</u>	
Brewery	3/12/1892	4	145	39932
Amended	5/23/93	909	116	
Clipper	1/20/1906	1	286	39933
Amended	5/23/93	909	118	
Old Abe	9/1/39	48	70	39934
Amended	5/23/93	909	124	
Thomas Jefferson	9/1/39	48	71	39935
Amended	5/23/93	909	120	
Blue Jay Fraction	11/21/42	48	357	39936
Amended	5/23/93	909	122	
Vat	11/25/59	112	344	39937

The above-listed claims are owned by:

Recovery Resources Corporation
% Reliance Group Holdings, Inc.
55 E. 52nd Street
New York, NY 10055

ENTERED IN COMPUTER
9/24/2002

AUG 19 2002
9:00 AM
PHOENIX ARIZONA

<u>Name</u>	<u>Location Date</u>	<u>County Recordation Book Page</u>	<u>BLM AMC Serial No.</u>
Lost Knife #1	5/23/59	100 416	39938
Amended	3/17/68	230 418	
Lost Knife #2	10/28/59	108 133	39939
Amended	3/17/68	230 415	
Manganese Cap	5/06/65	176 507	39940
Amended	3/17/68	230 419	
Galena	5/06/65	176 508	39941
Amended	3/17/68	230 416	
Dew	6/1/68	237 635	39942
Lad	6/1/68	237 636	39943

The above-listed claims are owned by:

Sherwood B. Owens
% Dr. Sherwood B. Owens, Jr.
4060 N. Camino Ferreo
Tucson, AZ 85750

Millsite Claims situated in Section 23 and 26,
Township 1 North, Range 13 East, G&SRB&M
Undesignated Mining District, Gila County, Arizona

<u>Name</u>	<u>Date Located</u>	<u>Date Recorded</u>	<u>County</u>	<u>County Recordation Docket Page</u>	<u>Date Filed w/BLM</u>	<u>BLM AMC Serial No.</u>
Sick-A-More #1	6/16/93	8/23/93	Gila	93-635858	8/23/93	327251
Sick-A-More #2	6/16/93	8/23/93	Gila	93-635859	8/23/93	327252
Sick-A-More #3	6/16/93	8/23/93	Gila	93-635860	8/23/93	327253

The above-listed claims are owned by:

Carlota Copper Company
1306 Live Oak St.
P.O. Box 1009
Miami, Arizona 85539

ENTERED IN COMPUTER
RE 9/24/2002

OFFICE
AUG 19 2002
9:00 AM
PHOENIX ARIZONA

CARLOTA COPPER COMPANY

Unpatented **Millsite** mining claims, situated in
 Sections 25, 26, 35, 36 , T1N, R13E
 Section 31, T1N, R14E
 Section 1, T1S, R13E
 Section 6, T1S, R14E
 Gila and Pinal Counties, Arizona

CLAIM NAMES AND NUMBERS

Name	Date Located	Recorded	County	County Recordation Docket Page	Date Filed w/ BLM	BLM AMC Serial No.
Kosher #1	09/12/96	12/04/96	Gila	96-019602	12/03/96	342296
Kosher #2	09/12/96	12/04/96	Gila	96-019603	12/03/96	342297
Kosher #3	09/12/96	12/04/96	Gila	96-019604	12/03/96	342298
Kosher #4	09/12/96	12/04/96	Gila	96-019605	12/03/96	342299
Kosher #5	09/12/96	12/04/96	Gila	96-019606	12/03/96	342300
Kosher #6	09/12/96	12/04/96	Gila	96-019607	12/03/96	342301
Kosher #7	09/12/96	12/04/96	Gila	96-019608	12/03/96	342302
Kosher #8	09/12/96	12/04/96	Gila	96-019609	12/03/96	342303
Kosher #9	09/12/96	12/04/96	Gila	96-019610	12/03/96	342304
Kosher #10	09/12/96	12/04/96	Gila	96-019611	12/03/96	342305
Kosher #11	09/12/96	12/04/96	Gila	96-019612	12/03/96	342306
Kosher #12	09/12/96	12/04/96	Gila	96-019613	12/03/96	342307
Kosher #13	09/12/96	12/04/96	Gila	96-019614	12/03/96	342308
Kosher #14	09/12/96	12/04/96	Gila	96-019615	12/03/96	342309
Kosher #15	09/12/96	12/04/96	Gila	96-019616	12/03/96	342310
Kosher #16	09/12/96	12/04/96	Gila	96-019617	12/03/96	342311
Kosher #17	09/12/96	12/04/96	Gila	96-019618	12/03/96	342312
Kosher #18	09/12/96	12/04/96	Gila	96-019619	12/03/96	342313
Kosher #19	09/12/96	12/04/96	Gila	96-019620	12/03/96	342314
Kosher #20	09/12/96	12/04/96	Gila	96-019621	12/03/96	342315
Kosher #21	09/12/96	12/04/96	Gila	96-019622	12/03/96	342316
Kosher #22	09/12/96	12/04/96	Gila	96-019623	12/03/96	342317
Kosher #23	09/12/96	12/04/96	Gila	96-019624	12/03/96	342318
Kosher #23	09/12/96	12/04/96	Pinal	1996-040016	12/03/96	
Kosher #24	09/12/96	12/04/96	Gila	96-019625	12/03/96	342319
Kosher #25	09/12/96	12/04/96	Gila	96-019626	12/03/96	342320
Kosher #26	09/12/96	12/04/96	Gila	96-019627	12/03/96	342321
Kosher #27	09/12/96	12/04/96	Gila	96-019628	12/03/96	342322
Kosher #28	09/12/96	12/04/96	Gila	96-019629	12/03/96	342323
Kosher #29	09/12/96	12/04/96	Gila	96-019630	12/03/96	342324
Kosher #30	09/12/96	12/04/96	Gila	96-019631	12/03/96	342325
Kosher #31	09/12/96	12/04/96	Gila	96-019632	12/03/96	342326
Kosher #32	09/12/96	12/04/96	Pinal	1996-040017	12/03/96	342327
Kosher #33	09/12/96	12/04/96	Gila	96-019633	12/03/96	342328
Kosher #33	09/12/96	12/04/96	Pinal	1996-040018	12/03/96	
Kosher #34	09/12/96	12/04/96	Gila	96-019634	12/03/96	342329
Kosher #34	09/12/96	12/04/96	Pinal	1996-040019	12/03/96	

ENTERED IN COMPUTER

RS 9/24/2002

AUG 19 2002

9:00 AM
HOENIX ARIZONA

<u>Name</u>	<u>Date Located</u>	<u>Recorded</u>	<u>County</u>	<u>County Recordation Docket Page</u>	<u>Date Filed w/ BLM</u>	<u>BLM AMC Serial No.</u>
Kosher #35	09/12/96	12/04/96	Gila	96-019635	12/03/96	342330
Kosher #36	09/12/96	12/04/96	Gila	96-019636	12/03/96	342331
Kosher #37	09/12/96	12/04/96	Gila	96-019637	12/03/96	342332
Kosher #38	09/12/96	12/04/96	Gila	96-019638	12/03/96	342333
Kosher #39	09/12/96	12/04/96	Gila	96-019639	12/03/96	342334
Kosher #40	09/12/96	12/04/96	Gila	96-019640	12/03/96	342335
Kosher #41	09/12/96	12/04/96	Gila	96-019641	12/03/96	342336
Kosher #42	09/12/96	12/04/96	Gila	96-019642	12/03/96	342337
Kosher #43	09/12/96	12/04/96	Gila	96-019643	12/03/96	342338
Kosher #44	09/12/96	12/04/96	Pinal	1996-040020	12/03/96	342339
Kosher #45	09/12/96	12/04/96	Pinal	1996-040021	12/03/96	342340
Kosher #46	09/12/96	12/04/96	Pinal	1996-040022	12/03/96	342341
Kosher #46	09/12/96	12/04/96	Gila	96-019644	12/03/96	
Kosher #47	09/12/96	12/04/96	Pinal	1996-040023	12/03/96	342342
Kosher #47	09/12/96	12/04/96	Gila	96-019645	12/03/96	
Kosher #48	09/12/96	12/04/96	Gila	96-019646	12/03/96	342343
Kosher #49	09/12/96	12/04/96	Gila	96-019647	12/03/96	342344
Kosher #50	09/12/96	12/04/96	Gila	96-019648	12/03/96	342345
Kosher #51	09/12/96	12/04/96	Gila	96-019649	12/03/96	342346
Kosher #52	09/12/96	12/04/96	Gila	96-019650	12/03/96	342347
Kosher #53	09/12/96	12/04/96	Gila	96-019651	12/03/96	342348
Kosher #54	09/12/96	12/04/96	Gila	96-019652	12/03/96	342349
Kosher #55	09/12/96	12/04/96	Gila	96-019653	12/03/96	342350
Kosher #56	09/12/96	12/04/96	Gila	96-019654	12/03/96	342351
Kosher #57	09/12/96	12/04/96	Pinal	1996-040024	12/03/96	342352
Kosher #58	09/12/96	12/04/96	Pinal	1996-040025	12/03/96	342353
Kosher #59	09/12/96	12/04/96	Pinal	1996-040026	12/03/96	342354
Kosher #60	09/12/96	12/04/96	Pinal	1996-040027	12/03/96	342355
Kosher #60	09/12/96	12/04/96	Gila	96-019655	12/03/96	
Kosher #61	09/12/96	12/04/96	Pinal	1996-040028	12/03/96	342356
Kosher #61	09/12/96	12/04/96	Gila	96-019656	12/03/96	
Kosher #62	09/12/96	12/04/96	Gila	96-019657	12/03/96	342357
Kosher #63	09/12/96	12/04/96	Gila	96-019658	12/03/96	342358
Kosher #64	09/12/96	12/04/96	Gila	96-019659	12/03/96	342359
Kosher #65	09/12/96	12/04/96	Gila	96-019660	12/03/96	342360
Kosher #66	09/12/96	12/04/96	Gila	96-019661	12/03/96	342361
Kosher #67	09/12/96	12/04/96	Gila	96-019662	12/03/96	342362
Kosher #68	09/12/96	12/04/96	Gila	96-019663	12/03/96	342363
Kosher #69	09/12/96	12/04/96	Pinal	1996-040029	12/03/96	342364
Kosher #70	09/12/96	12/04/96	Pinal	1996-040030	12/03/96	342365
Kosher #71	09/12/96	12/04/96	Pinal	1996-040031	12/03/96	342366
Kosher #72	09/12/96	12/04/96	Pinal	1996-040032	12/03/96	342367
Kosher #73	09/12/96	12/04/96	Pinal	1996-040033	12/03/96	342368
Kosher #73	09/12/96	12/04/96	Gila	96-019664	12/03/96	
Kosher #74	09/12/96	12/04/96	Gila	96-019665	12/03/96	342369
Kosher #75	09/12/96	12/04/96	Gila	96-019666	12/03/96	342370
Kosher #76	09/12/96	12/04/96	Gila	96-019667	12/03/96	342371
Kosher #77	09/12/96	12/04/96	Gila	96-019668	12/03/96	342372
Kosher #78	09/12/96	12/04/96	Gila	96-019669	12/03/96	342373

ENTERED IN COMPUTER
RE 9/24/2002

30
BLM OFFICE
AUG 19 2002
9:00 AM

<u>Name</u>	<u>Date Located</u>	<u>Recorded</u>	<u>County</u>	<u>County Recordation Docket Page</u>	<u>Date Filed w/ BLM</u>	<u>BLM AMC Serial No.</u>
Kosher #79	09/12/96	12/04/96	Gila	96-019670	12/03/96	342374
Kosher #80	09/12/96	12/04/96	Gila	96-019671	12/03/96	342375
Kosher #81	09/12/96	12/04/96	Pinal	1996-040034	12/03/96	342376
Kosher #82	09/12/96	12/04/96	Pinal	1996-040035	12/03/96	342377
Kosher #83	09/12/96	12/04/96	Pinal	1996-040036	12/03/96	342378
Kosher #84	09/12/96	12/04/96	Pinal	1996-040037	12/03/96	342379
Kosher #84	09/12/96	12/04/96	Gila	96-019672	12/03/96	
Kosher #85	09/12/96	12/04/96	Pinal	1996-040038	12/03/96	342380
Kosher #85	09/12/96	12/04/96	Gila	96-019673	12/03/96	
Kosher #86	09/12/96	12/04/96	Gila	96-019674	12/03/96	342381
Kosher #87	09/12/96	12/04/96	Gila	96-019675	12/03/96	342382
Kosher #88	09/12/96	12/04/96	Gila	96-019676	12/03/96	342383
Kosher #89	09/12/96	12/04/96	Gila	96-019677	12/03/96	342384
Kosher #90	09/12/96	12/04/96	Gila	96-019678	12/03/96	342385
Kosher #91	09/12/96	12/04/96	Gila	96-019679	12/03/96	342386
Kosher #92	09/12/96	12/04/96	Gila	96-019680	12/03/96	342387
Kosher #93	09/13/96	12/04/96	Pinal	1996-040039	12/03/96	342388
Kosher #94	09/13/96	12/04/96	Pinal	1996-040040	12/03/96	342389
Kosher #95	09/13/96	12/04/96	Pinal	1996-040041	12/03/96	342390
Kosher #96	09/13/96	12/04/96	Pinal	1996-040042	12/03/96	342391
Kosher #97	09/13/96	12/04/96	Pinal	1996-040043	12/03/96	342392
Kosher #97	09/13/96	12/04/96	Gila	96-019681	12/03/96	
Kosher #98	09/13/96	12/04/96	Pinal	1996-040044	12/03/96	342393
Kosher #98	09/13/96	12/04/96	Gila	96-019682	12/03/96	
Kosher #99	09/13/96	12/04/96	Gila	96-019683	12/03/96	342394
Kosher #100	09/13/96	12/04/96	Gila	96-019684	12/03/96	342395
Kosher #101	09/13/96	12/04/96	Gila	96-019685	12/03/96	342396
Kosher #102	09/13/96	12/04/96	Gila	96-019686	12/03/96	342397
Kosher #103	09/13/96	12/04/96	Gila	96-019687	12/03/96	342398
Kosher #104	09/13/96	12/04/96	Gila	96-019688	12/03/96	342399
Kosher #105	09/13/96	12/04/96	Gila	96-019689	12/03/96	342400
Kosher #106	09/13/96	12/04/96	Gila	96-019690	12/03/96	342401
Kosher #107	09/13/96	12/04/96	Pinal	1996-040045	12/03/96	342402
Kosher #108	09/13/96	12/04/96	Pinal	1996-040046	12/03/96	342403
Kosher #109	09/13/96	12/04/96	Pinal	1996-040047	12/03/96	342404
Kosher #110	09/13/96	12/04/96	Pinal	1996-040048	12/03/96	342405
Kosher #111	09/13/96	12/04/96	Pinal	1996-040049	12/03/96	342406
Kosher #112	09/13/96	12/04/96	Pinal	1996-040050	12/03/96	342407
Kosher #112	09/13/96	12/04/96	Gila	96-019691	12/03/96	
Kosher #113	09/13/96	12/04/96	Pinal	1996-040051	12/03/96	342408
Kosher #113	09/13/96	12/04/96	Gila	96-019692	12/03/96	
Kosher #114	09/13/96	12/04/96	Gila	96-019693	12/03/96	342409
Kosher #115	09/13/96	12/04/96	Gila	96-019694	12/03/96	342410
Kosher #116	09/13/96	12/04/96	Gila	96-019695	12/03/96	342411
Kosher #117	09/13/96	12/04/96	Gila	96-019696	12/03/96	342412
Kosher #118	09/13/96	12/04/96	Gila	96-019697	12/03/96	342413
Kosher #119	09/13/96	12/04/96	Gila	96-019698	12/03/96	342414

ENTERED IN COMPUTER
 RE 9/24/2002

RECEIVED
 BLM AZ STATE OFFICE
AUG 19 2002

<u>Name</u>	<u>Date Located</u>	<u>Recorded</u>	<u>County</u>	<u>County Recordation Docket Page</u>	<u>Date Filed w/ BLM</u>	<u>BLM AMC Serial No.</u>
Kosher #120	09/13/96	12/04/96	Gila	96-019699	12/03/96	342415
Kosher #121	09/13/96	12/04/96	Gila	96-019700	12/03/96	342416
Kosher #122	09/13/96	12/04/96	Pinal	1996-040052	12/03/96	342417
Kosher #123	09/13/96	12/04/96	Pinal	1996-040053	12/03/96	342418
Kosher #124	09/13/96	12/04/96	Pinal	1996-040054	12/03/96	342419
Kosher #125	09/13/96	12/04/96	Pinal	1996-040055	12/03/96	342420
Kosher #126	09/13/96	12/04/96	Pinal	1996-040056	12/03/96	342421
Kosher #127	09/13/96	12/04/96	Pinal	1996-040057	12/03/96	342422
Kosher #127	09/13/96	12/04/96	Gila	96-019701	12/03/96	
Kosher #128	09/13/96	12/04/96	Pinal	1996-040058	12/03/96	342423
Kosher #128	09/13/96	12/04/96	Gila	96-019702	12/03/96	
Kosher #129	09/13/96	12/04/96	Gila	96-019703	12/03/96	342424 ✓
Kosher #130	09/13/96	12/04/96	Gila	96-019704	12/03/96	342425
Kosher #131	09/13/96	12/04/96	Gila	96-019705	12/03/96	342426
Kosher #132	09/13/96	12/04/96	Gila	96-019706	12/03/96	342427
Kosher #133	09/13/96	12/04/96	Gila	96-019707	12/03/96	342428
Kosher #134	09/13/96	12/04/96	Gila	96-019708	12/03/96	342429
Kosher #135	09/13/96	12/04/96	Gila	96-019709	12/03/96	342430
Kosher #136	09/13/96	12/04/96	Gila	96-019710	12/03/96	342431
Kosher #137	09/13/96	12/04/96	Gila	96-019711	12/03/96	342432
Kosher #138	09/13/96	12/04/96	Pinal	1996-040059	12/03/96	342433
Kosher #139	09/13/96	12/04/96	Pinal	1996-040060	12/03/96	342434 —
Kosher #140	09/13/96	12/04/96	Pinal	1996-040061	12/03/96	342435
Kosher #141	09/13/96	12/04/96	Pinal	1996-040062	12/03/96	342436
Kosher #142	09/13/96	12/04/96	Pinal	1996-040063	12/03/96	342437
Kosher #143	09/13/96	12/04/96	Pinal	1996-040064	12/03/96	342438
Kosher #144	09/13/96	12/04/96	Pinal	1996-040065	12/03/96	342439
Kosher #144	09/13/96	12/04/96	Gila	96-019712	12/03/96	
Kosher #145	09/13/96	12/04/96	Pinal	1996-040066	12/03/96	342440
Kosher #145	09/13/96	12/04/96	Gila	96-019713	12/03/96	
Kosher #146	09/13/96	12/04/96	Gila	96-019714	12/03/96	342441
Kosher #147	09/13/96	12/04/96	Gila	96-019715	12/03/96	342442
Kosher #148	09/13/96	12/04/96	Gila	96-019716	12/03/96	342443
Kosher #149	09/13/96	12/04/96	Gila	96-019717	12/03/96	342444 —
Kosher #150	09/13/96	12/04/96	Gila	96-019718	12/03/96	342445
Kosher #151	09/13/96	12/04/96	Gila	96-019719	12/03/96	342446
Kosher #152	09/13/96	12/04/96	Gila	96-019720	12/03/96	342447
Kosher #153	09/13/96	12/04/96	Gila	96-019721	12/03/96	342448
Kosher #154	09/13/96	12/04/96	Gila	96-019722	12/03/96	342449
Kosher #155	09/13/96	12/04/96	Gila	96-019723	12/03/96	342450
Kosher #156	09/13/96	12/04/96	Pinal	1996-040067	12/03/96	342451
Kosher #157	09/13/96	12/04/96	Pinal	1996-040068	12/03/96	342452
Kosher #158	09/13/96	12/04/96	Pinal	1996-040069	12/03/96	342453
Kosher #159	09/13/96	12/04/96	Pinal	1996-040070	12/03/96	342454 ✓
Kosher #160	09/13/96	12/04/96	Pinal	1996-040071	12/03/96	342455
Kosher #161	09/14/96	12/04/96	Pinal	1996-040072	12/03/96	342456
Kosher #162	09/14/96	12/04/96	Pinal	1996-040073	12/03/96	342457
Kosher #163	09/14/96	12/04/96	Pinal	1996-040074	12/03/96	342458
Kosher #163	09/14/96	12/04/96	Gila	96-019724	12/03/96	

ENTERED IN COMPUTER
RE 9/24/2002


RECEIVED
BLM AZ STATE OFFICE
AUG 19 2002
9:00 AM
PHOENIX ARIZONA

<u>Name</u>	<u>Date Located</u>	<u>Recorded</u>	<u>County</u>	<u>County Recordation Docket Page</u>	<u>Date Filed w/ BLM</u>	<u>BLM AMC Serial No.</u>
Kosher #164	09/14/96	12/04/96	Pinal	1996-040075	12/03/96	342459
Kosher #164	09/14/96	12/04/96	Gila	96-019725	12/03/96	
Kosher #165	09/14/96	12/04/96	Gila	96-019726	12/03/96	342460
Kosher #166	09/14/96	12/04/96	Gila	96-019727	12/03/96	342461
Kosher #167	09/14/96	12/04/96	Gila	96-019728	12/03/96	342462
Kosher #168	09/14/96	12/04/96	Gila	96-019729	12/03/96	342463
Kosher #169	09/14/96	12/04/96	Gila	96-019730	12/03/96	342464
Kosher #170	09/14/96	12/04/96	Gila	96-019731	12/03/96	342465
Kosher #171	09/14/96	12/04/96	Gila	96-019732	12/03/96	342466
Kosher #172	09/14/96	12/04/96	Gila	96-019733	12/03/96	342467
Kosher #173	09/14/96	12/04/96	Gila	96-019734	12/03/96	342468
Kosher #174	09/14/96	12/04/96	Pinal	1996-040076	12/03/96	342469
Kosher #175	09/14/96	12/04/96	Pinal	1996-040077	12/03/96	342470
Kosher #176	09/14/96	12/04/96	Pinal	1996-040078	12/03/96	342471
Kosher #177	09/14/96	12/04/96	Pinal	1996-040079	12/03/96	342472
Kosher #178	09/14/96	12/04/96	Pinal	1996-040080	12/03/96	342473
Kosher #179	09/14/96	12/04/96	Pinal	1996-040081	12/03/96	342474
Kosher #180	09/14/96	12/04/96	Pinal	1996-040082	12/03/96	342475
Kosher #181	09/14/96	12/04/96	Pinal	1996-040083	12/03/96	342476
Kosher #182	09/14/96	12/04/96	Pinal	1996-040084	12/03/96	342477
Kosher #182	09/14/96	12/04/96	Gila	96-019735	12/03/96	
Kosher #183	09/14/96	12/04/96	Pinal	1996-040085	12/03/96	342478
Kosher #183	09/14/96	12/04/96	Gila	96-019736	12/03/96	
Kosher #184	09/14/96	12/04/96	Gila	96-019737	12/03/96	342479
Kosher #185	09/14/96	12/04/96	Gila	96-019738	12/03/96	342480
Kosher #186	09/14/96	12/04/96	Pinal	1996-040086	12/03/96	342481
Kosher #187	09/14/96	12/04/96	Pinal	1996-040087	12/03/96	342482
Kosher #188	09/14/96	12/04/96	Pinal	1996-040088	12/03/96	342483
Kosher #189	09/14/96	12/04/96	Pinal	1996-040089	12/03/96	342484
Kosher #190	09/14/96	12/04/96	Pinal	1996-040090	12/03/96	342485
Kosher #191	09/14/96	12/04/96	Pinal	1996-040091	12/03/96	342486
Kosher #192	09/14/96	12/04/96	Pinal	1996-040092	12/03/96	342487
Kosher #193	09/14/96	12/04/96	Pinal	1996-040093	12/03/96	342488
Kosher #193	09/14/96	12/04/96	Gila	96-019739	12/03/96	
Kosher #194	09/14/96	12/04/96	Pinal	1996-040094	12/03/96	342489
Kosher #194	09/14/96	12/04/96	Gila	96-019740	12/03/96	
Kosher #195	09/14/96	12/04/96	Gila	96-019741	12/03/96	342490
Kosher #196	09/14/96	12/04/96	Gila	96-019742	12/03/96	342491
Kosher #197	09/14/96	12/04/96	Pinal	1996-040095	12/03/96	342492
Kosher #198	09/14/96	12/04/96	Pinal	1996-040096	12/03/96	342493
Kosher #199	09/14/96	12/04/96	Pinal	1996-040097	12/03/96	342494
Kosher #200	09/14/96	12/04/96	Pinal	1996-040098	12/03/96	342495
Kosher #201	09/14/96	12/04/96	Pinal	1996-040099	12/03/96	342496
Kosher #202	09/14/96	12/04/96	Pinal	1996-040100	12/03/96	342497
Kosher #203	09/14/96	12/04/96	Pinal	1996-040101	12/03/96	342498
Kosher #204	09/14/96	12/04/96	Pinal	1996-040102	12/03/96	342499
Kosher #205	09/14/96	12/04/96	Pinal	1996-040103	12/03/96	342500
Kosher #205	09/14/97	12/04/96	Gila	96-019743	12/03/96	

Carlota Copper Company 2002-2003

A-15

ENTERED IN COMPUTER
RS 9/24/2002



<u>Name</u>	<u>Date Located</u>	<u>Date Recorded</u>	<u>County</u>	<u>County Recordation Docket Page</u>	<u>Date Filed w/ BLM</u>	<u>BLM AMC Serial No.</u>
Kosher #206	09/14/97	12/04/96	Gila	96-019744	12/03/96	342501
Kosher #207	09/14/96	12/04/96	Pinal	1996-040104	12/03/96	342502
Kosher #208	09/14/96	12/04/96	Pinal	1996-040105	12/03/96	342503
Kosher #209	09/14/96	12/04/96	Pinal	1996-040106	12/03/96	342504
Kosher #210	09/14/96	12/04/96	Pinal	1996-040107	12/03/96	342505
Kosher #211	09/14/96	12/04/96	Pinal	1996-040108	12/03/96	342506
Kosher #211	09/14/96	12/04/96	Gila	96-019745	12/03/96	
Kosher #212	09/14/96	12/04/96	Gila	96-019746	12/03/96	342507
Kosher #213	09/14/96	12/04/96	Gila	96-019747	12/03/96	342508
Kosher #214	09/14/96	12/04/96	Gila	96-019748	12/03/96	342509
Kosher #215	09/14/96	12/04/96	Gila	96-019749	12/03/96	342510
Kosher #216	09/14/96	12/04/96	Gila	96-019750	12/03/96	342511
Kosher #217	09/14/96	12/04/96	Gila	96-019751	12/03/96	342512
Kosher #218	09/14/96	12/04/96	Gila	96-019752	12/03/96	342513
Kosher #219	09/14/96	12/04/96	Gila	96-019753	12/03/96	342514
Kosher #220	06/28/02	07/24/02	Pinal	2002-039180	07/25/02	356448
Kosher #221	06/28/02	07/24/02	Pinal	2002-039181	07/25/02	356449
Kosher #222	06/28/02	07/24/02	Pinal	2002-039182	07/25/02	356450
Kosher #223	06/28/02	07/24/02	Pinal	2002-039183	07/25/02	356451
Kosher #224	06/28/02	07/24/02	Pinal	2002-039184	07/25/02	356452


Unpatented Mining Claims located in the Globe-Miami Mining District,
Section 1, T1S, R13E,
Section 6, T1S, R14E, G&SRB&M
Gila County, Arizona

<u>Name</u>	<u>Date Located</u>	<u>Date Recorded</u>	<u>County</u>	<u>County Recordation Docket Page</u>	<u>Date Filed w/BLM</u>	<u>BLM AMC Serial No.</u>
RJD #1	12/5/97	2/27/98	Gila	1998 2760	3/2/98	349780
RJD #2	12/5/97	2/27/98	Gila	1998 2761	3/2/98	349781
RJD #4	5/17/98	6/5/98	Gila	1998 8633	7/9/98	350335

The above-listed claims are owned by:

Carlota Copper Company
1306 Live Oak St.
P.O. Box 1009
Miami, Arizona 85539

ENTERED IN COMPUTER
RS 9/24/2002



United States Department of the Interior
Bureau of Land Management
 BUSINESS & SUPPORT SVCS DIV
 222 N CENTRAL AVE
 PHOENIX, AZ 85004 -2203
 Phone: (602) 417-9200

Receipt	
No:	544086

Transaction #: 568717	
Date of Transaction: 08/20/2002	
CUSTOMER:	CARLOTA COPPER CO 1306 LIVE OAK ST MIAMI, AZ 85539

LINE #	QTY	DESCRIPTION	REMARKS	UNIT PRICE	TOTAL
1	1.00	LOCATABLE MINERALS / MINING CLAIMS-NOT NEW-UNADJUD, ONE AUTH NO. ONLY / MINING CLAIM MONEY RECEIVED (455) CASES: AMC298647/\$49000.00	MAINT 2003 (490)	- n/a -	49000.00
TOTAL:					\$49,000.00

PAYMENT INFORMATION			
1	AMOUNT:	\$49,000.00	POSTMARKED: 08/14/2001
	TYPE:	CHECK	RECEIVED: 08/19/2002
	CHECK NO:	621	
	NAME:	CAMBIOR USA, INC 1306 LIVE OAK ST P.O. BOX 1009 MIAMI AZ 85539	

REMARKS
WHEN RECORDED MAIL TO: L. STEVE WAGNER, LLC P.O. BOX 612 BRIGHTON, CO 80601

This receipt was generated by the automated BLM Collections and Billing System and is a paper representation of a portion of the official electronic record contained therein.

L. Steve Wagner, LLC
P. O. Box 612
Brighton, CO 80601

RECEIVED
BUREAU OF
LAND MANAGEMENT
2001 AUG 20 P 2:04
ARIZONA
STATE OFFICE
PHOENIX, ARIZONA

August 17, 2001

Via Overnight Courier

Bureau of Land Management
Arizona State Office
222 N. Central Avenue
Phoenix, AZ 85004-2203

RE: Maintenance Fees for Unpatented Mining Claims

Gentlemen:

Enclosed with this letter are an *Affidavit of Payment of Maintenance Fees and Notice of Intention to Hold Mining Claims* and a check for \$48,300 representing payment in the sum of \$100 for each of the unpatented mining claims in the Carlota claim group. This payment represents payment of the federal annual mining claim maintenance fees for the assessment year beginning at noon on September 1, 2001, and ending at noon on September 1, 2002. The full names of the claims and the BLM mining claim serial numbers assigned to the claims for which the fees are paid are described on the Exhibit A attached to the Affidavit.

The claims are owned or leased by Carlota Copper Company, whose mailing address is 1306 Live Oak St., P.O. Box 1009, Miami, AZ 85539.

Please return the receipt for this payment and the original copy of this Affidavit showing the BLM Received Date Stamp to me in the enclosed postage prepaid envelope at your earliest convenience. If it is not possible to return the original affidavit to me please advise me immediately.

If you have any questions concerning payment of the fees and the information filing; or if you determine that the fees or information filing are inadequate in any respect, please contact me at (303) 659-5072.

Sincerely,


L. Steve Wagner
Legal Counsel

Enclosures

ENTERED IN COMPUTER
10/23/01 DNH

EXHIBIT A

CARLOTA

CARLOTA COPPER COMPANY

Unpatented mining claims situated in Sections 25, 26, 35, and 36,
Township 1 North, Range 13 East, G&SRB&M,
Globe-Miami Mining District, Gila and Pinal Counties, Arizona

RECEIVED
 BUREAU OF
 LAND MANAGEMENT
 2001 AUG 20 P 2:04
 STATE OF ARIZONA
 PHOENIX, ARIZONA

CLAIM NAMES AND NUMBERS

<u>Name</u>	<u>Date Located</u>	<u>Date Recorded</u>	<u>County Recordation Docket Page</u>	<u>Date Filed w/BLM</u>	<u>BLM AMC Serial No.</u>
Gila County:					
Grizzly #1	7/18/89	7/24/89	774 120	9/1/89	298647 ✓
Amended		11/22/89	785 119	12/13/89	
Grizzly #2	7/18/89	7/24/89	774 123	9/1/89	298648 ✓
Amended		11/22/89	785 119	12/13/89	
Grizzly #3	7/18/89	7/24/89	774 126	9/1/89	298649 ✓
Amended		11/22/89	785 119	12/13/89	
Grizzly #4	7/18/89	7/24/89	774 129	9/1/89	298650 ✓
Amended		11/22/89	785 119	12/13/89	
Pinal County:					
		8/22/89	1625 631	9/1/89	
		11/22/89	1642 209	12/13/89	
Gila County:					
Grizzly #5	7/18/89	7/24/89	774 132	9/1/89	298651 ✓
Amended		11/22/89	785 119	12/13/89	
Pinal County:					
		8/22/89	1625 634	9/1/89	
		11/22/89	1642 209	12/13/89	
Gila County:					
Grizzly #6	7/18/89	7/24/89	774 135	9/1/89	298652 ✓
Amended		11/22/89	785 119	12/13/89	
Grizzly #7	7/18/89	7/24/89	774 138	9/1/89	298653 ✓
Amended		11/22/89	785 119	12/13/89	
Grizzly #8	7/18/89	7/24/89	774 141	9/1/89	298654 ✓
Amended		11/22/89	785 119	12/13/89	
Grizzly #9	7/18/89	7/24/89	774 144	9/1/89	298655 ✓
Amended		11/22/89	785 119	12/13/89	
Grizzly #10	7/18/89	7/24/89	774 147	9/1/89	298656 ✓
Amended		11/22/89	785 119	12/13/89	
Grizzly #11	7/18/89	7/24/89	774 150	9/1/89	298657 ✓
Amended		11/22/89	785 119	12/13/89	
Grizzly #12	7/18/89	7/24/89	774 153	9/1/89	298658 ✓
Amended		11/22/89	785 119	12/13/89	
Pinal County:					
	7/18/89	8/22/89	1625 637	9/1/89	
		11/22/89	1642 209	12/13/89	
Gila County:					
Grizzly #13	7/18/89	7/24/89	774 156	9/1/89	298659 ✓
Amended		11/22/89	785 119	12/13/89	
Grizzly #14	7/18/89	7/24/89	774 159	9/1/89	298660 ✓
Amended		11/22/89	785 119	12/13/89	

14

Unpatented Mining Claims located in the Pinto Creek (Miami) Mining District,
in Sections 26, 27, 34, 35, and 36, T1N, R13E,
and Sections 1, 2, 11, and 12, T1S, R13E, G&SRB&M,
Gila and Pinal Counties, Arizona

RECEIVED
BUREAU OF
LAND MANAGEMENT
2001 AUG 20 P 2:04
STATE OF ARIZONA
PHOENIX, ARIZONA

Claim Name	Loc. Date	Original County	Original Recordation		Amended Recordation		BLM AMC Serjal No.
			Book	Page	Book	Page	
Tip Top	3/2/29	Pinal	45	142	648	830	52265 ✓
Tip Top #1	8/1/30	Pinal	46	275			52266 ✓
Tip Top 2	3/2/29	Pinal	45	144	648	831	52267 ✓
Tip Top 3	3/10/29	Pinal	45	145	648	832	52268 ✓
Tip Top #4	8/1/30	Pinal	46	301			52269 ✓
Eder #10	4/21/69	Pinal	569	819			52270 ✓
Eder #11	4/21/69	Pinal	569	820			52271 ✓
Eder #12	4/21/69	Pinal	569	821			52272 ✓
Eder 14	9/27/71	Pinal	645	51			52274 ✓
		Gila	308	309			
Eder 15	9/27/71	Pinal	645	52			52275 ✓
		Gila	308	310			
Eder 16	9/27/71	Pinal	645	53	721	95	52276 ✓
		Gila	308	311	348	10	
Eder 17	9/27/71	Pinal	645	54	721	96	52277 ✓
		Gila	308	312	348	9	
Eder 18	9/27/71	Pinal	710	228			52278 ✓
		Gila	308	313			
Eder 19	9/27/71	Pinal	710	229	721	715	52279 ✓
		Gila	308	314	348	275	
Eder 22	9/27/71	Pinal	645	56			52280 ✓
		Gila	308	317			
Eder #23	1/4/73	Pinal	691	416			52281 ✓
Eder 27	9/11/73	Pinal	720	440			52282 ✓
Eder 34	6/14/73	Pinal	710	926			52285 ✓
Eder 35	6/14/73	Pinal	710	927			52286 ✓
Eder 36	6/14/73	Pinal	710	928			52287 ✓
Eder 39	6/13/73	Pinal	710	931			52289 ✓
Eder 40	6/14/73	Pinal	710	932			52290 ✓
Eder 43	6/13/73	Pinal	710	935			52292 ✓
Eder 44	6/14/73	Pinal	710	936			52293 ✓
Eder 45	6/13/73	Pinal	710	937			52294 ✓
Eder 46	6/13/73	Pinal	710	938			52295 ✓
Eder 47	6/13/73	Pinal	710	939			52296 ✓
Eder 48	6/13/73	Pinal	710	940	721	97	52297 ✓
Eder 49	6/12/73	Pinal	710	941			52298 ✓
Eder 50	6/12/73	Pinal	710	942			52299 ✓
Eder 51	6/12/73	Pinal	710	943			52300 ✓
Eder 52	6/12/73	Pinal	710	944			52301 ✓
Eder 53	6/12/73	Pinal	710	945			52302 ✓
Eder 54	6/13/73	Pinal	710	946			52303 ✓
		Gila	341	802			
Eder 55	6/13/73	Pinal	710	947			52304 ✓
		Gila	341	803			
Eder 56	6/13/73	Pinal	710	948			52305 ✓
		Gila	341	804			

36

Claim Name	Original		Original		Amended		Serial No.
	Loc. Date	County	Book	Page	Book	Page	
Eder 57	6/12/73	Pinal	710	949	721	98	52306
Eder 59	6/14/73	Pinal	710	951	348	8	52307
		Gila	341	807			52308
Eder 62	9/7/73	Pinal	721	716			52309
Eder 63	9/7/73	Pinal	721	717			52310
Eder 64	9/7/73	Pinal	721	718			52311
		Gila	348	277			52312
Eder 65	9/7/73	Pinal	721	719			52313
Eder 66	9/7/73	Gila	348	278			52314
		Pinal	721	720			52315
Eder 67	9/7/73	Gila	348	279			52316
		Pinal	721	721			52317
Eder 68	9/7/73	Gila	348	280			52318
		Pinal	721	722			52319
Eder 69	9/7/73	Gila	348	281			52320
		Pinal	721	723			52321
Eder 70	9/24/73	Gila	348	282			52322
		Gila	348	283			52323
Ghost 16	12/29/66	Pinal	497	450			52324
Ghost 27	3/10/64	Pinal	387	137			52325
Ghost 28	5/18/64	Pinal	387	138			52326
Ghost 29	3/10/64	Pinal	387	139			52327
Ghost 30	5/18/64	Pinal	387	140			52328
Ghost 31	3/10/64	Pinal	387	141			52329
Ghost 32	12/29/66	Pinal	497	451			52330
Ghost 38	12/29/66	Pinal	497	452			52331
Ghost 40	12/29/66	Pinal	497	453			52332
Ghost 48	12/29/66	Pinal	497	455			52333
Ghost 50	12/29/66	Pinal	497	456			52334
Ghost 61	3/12/64	Pinal	387	165			52335
Ghost 62	3/12/64	Pinal	387	166			52336
Ghost 63	3/12/64	Pinal	387	167			52337
Ghost 42	12/29/66	Pinal	497	454			52338
Ghost 66	3/12/64	Pinal	387	170			52339
Ghost 90	12/29/66	Pinal	497	457			52340
Ghost 93	3/16/64	Pinal	387	194			52341
Ghost 95	3/16/64	Pinal	387	195			52342
Ghost 97	3/16/64	Pinal	387	196			52343
Ghost 99	3/16/64	Pinal	387	197			52344
Ghost 131	9/23/65	Pinal	429	515			52345
Ghost 132	9/23/65	Pinal	429	516			52346
Ghost 133	9/23/65	Pinal	429	517			52347
Ghost 134	9/23/65	Pinal	429	518			52348
Ghost 135	9/23/65	Pinal	429	519			52349
Ghost 136	9/23/65	Pinal	429	520			52350
Ghost 137	9/23/65	Pinal	429	521			52351

2001
 BLM AMG
 RECEIVED
 2001
 LAI
 2001
 RECEIVED
 2001
 LAI

39

<u>Claim Name</u>	<u>Original</u>		<u>Original</u>		<u>Amended</u>		<u>BLM AMC</u> <u>Serial No.</u>
	<u>Loc. Date</u>	<u>County</u>	<u>Book</u>	<u>Page</u>	<u>Book</u>	<u>Page</u>	
Ghost 140	4/15/64	Pinal	387	209			52372
Ghost 141	4/15/64	Pinal	387	210			52373
Ghost 142	4/15/64	Pinal	387	211			52374
Ghost 143	4/15/64	Pinal	387	212			52375
Ghost 144	4/15/64	Pinal	387	213			52376
Cap 130	7/24/30	Pinal	46	311			52386
Cap 131	7/25/30	Pinal	46	311			52387
"Moon Rise"	2/15/1899	Gila	6	401			52388
Promoter	11/14/29	Gila	44	5	348	7	52389
Stars and Stripes	1/1/02	Gila	7	466	308	307	52390
Providence	7/1/28	Gila	40	444	309	649	52391
Eder 71	11/24/87	Gila	726	416			279919
Eder 72	11/24/87	Gila	726	419			279920
Eder 73	11/24/87	Gila	726	422			279921
		Pinal	1497	441			
Eder 74	11/24/87	Pinal	1497	443			279922
Eder 75	11/24/87	Pinal	1497	445			279923
Eder 76	11/24/87	Pinal	1497	447			279924

Unpatented mining claims situated in
Sections 4, 5, 6, 7, Township 1 South, Range 14 East;
Sections 1, 2, 11, 12, Township 1 South, Range 13 East;
Section 31, Township 1 North, Range 14 East;
Sections 14, 15, 22, 23, 25, 26, 27, Township 1 North, Range 13 East,
G&SRB&M, Globe-Miami Mining District, Gila and Pinal Counties, Arizona

RECORDED
INDEXED
2001 AUG 20 P 2:04
LAND MANAGEMENT
BUREAU OF
PROPERTY

CLAIM NAMES AND NUMBERS

<u>Name</u>	<u>Date</u>		<u>County</u>	<u>County</u>		<u>Date</u>	<u>BLM AMC</u> <u>Serial No.</u>
	<u>Located</u>	<u>Recorded</u>		<u>Recordation</u>	<u>Docket Page</u>		
Kelly #1	1/26/92	3/12/92	Gila	860	997	4/16/92	320760
Kelly #2	1/26/92	3/12/92	Gila	860	1000	4/16/92	320761
Kelly #3	1/26/92	3/12/92	Gila	861	01	4/16/92	320762
Kelly #4	1/26/92	3/12/92	Gila	861	04	4/16/92	320763
Kelly #5	1/26/92	3/12/92	Gila	861	07	4/16/92	320764
Kelly #6	1/28/92	3/12/92	Gila	861	10	4/16/92	320765
Kelly #7	1/26/92	3/12/92	Gila	861	13	4/16/92	320766
Kelly #8	1/28/92	3/12/92	Gila	861	16	4/16/92	320767
Kelly #9	1/26/92	3/12/92	Gila	861	19	4/16/92	320768
Kelly #10	1/28/92	3/12/92	Gila	861	22	4/16/92	320769
Kelly #11	1/26/92	3/12/92	Gila	861	25	4/16/92	320770

28

<u>Name</u>	<u>Date Located</u>	<u>Date Recorded</u>	<u>County</u>	<u>County Recordation Docket Page</u>		<u>Date Filed w/BLM</u>	<u>BLM AMC Serial No.</u>
Kelly #12	1/28/92	3/12/92	Gila	861	28	4/16/92	320771
Kelly #13	1/26/92	3/12/92	Gila	861	31	4/16/92	320772
Kelly #14	1/28/92	3/12/92	Gila	861	34	4/16/92	320773
Kelly #15	1/28/92	3/12/92	Gila	861	37	4/16/92	320774
Kelly #16	1/28/92	3/12/92	Gila	861	40	4/16/92	320775
Kelly #17	1/28/92	3/12/92	Gila	861	43	4/16/92	320776
Kelly #18	1/28/92	3/12/92	Gila	861	46	4/16/92	320777
Kelly #19	1/28/92	3/12/92	Gila	861	49	4/16/92	320778
Kelly #20	1/26/92	3/12/92	Gila	861	52	4/16/92	320779
Kelly #21	1/27/92	3/12/92	Gila	861	55	4/16/92	320780
Kelly #22	1/27/92	3/12/92	Gila	861	58	4/16/92	320781
Kelly #23	1/27/92	3/12/92	Gila	861	61	4/16/92	320782
Kelly #24	1/27/92	3/12/92	Gila	861	64	4/16/92	320783
Kelly #25	1/27/92	3/12/92	Gila	861	67	4/16/92	320784
Kelly #26	1/27/92	3/12/92	Gila	861	70	4/16/92	320785
Kelly #27	1/29/92	3/12/92	Gila Pinal	861 1809	73 641	4/16/92	320786
Kelly #28	1/29/92	3/12/92	Gila Pinal	861 1809	76 643	4/16/92	320787
Kelly #29	1/29/92	3/12/92	Gila Pinal	861 1809	79 645	4/16/92	320788
Kelly #30	1/29/92	3/12/92	Gila	861	82	4/16/92	320789
Kelly #31-A	7/11/92	8/06/92 8/13/92	Gila Pinal	877 1845	747 922	8/27/92	324206
Kelly #32	1/29/92	3/12/92	Gila	861	88	4/16/92	320791
Kelly #33	1/29/92	3/12/92	Pinal	1809	649	4/16/92	320792
Kelly #34	1/29/92	3/12/92	Gila Pinal	861 1809	91 651	4/16/92	320793
Kelly #35	1/29/92	3/12/92	Pinal	1809	653	4/16/92	320794
Kelly #36	1/29/92	3/12/92	Gila Pinal	861 1809	94 655	4/16/92	320795
Kelly #37	1/28/92	3/12/92	Pinal	1809	657	4/16/92	320796
Kelly #38	1/28/92 1/29/92	3/12/92 3/12/92	Gila Pinal	861 1809	97 659	4/16/92	320797
Kelly #39	1/28/92	3/12/92	Pinal	1809	661	4/16/92	320798
Kelly #40	1/31/92	3/12/92	Pinal	1809	663	4/16/92	320799
Kelly #53	1/30/92	3/12/92	Pinal	1809	671	4/16/92	320803

2001 AUG 20 P 2:04
 SEARCHED
 INDEXED
 SERIALIZED
 FILED
 HOUSTON, TEXAS
 FEDERAL BUREAU OF INVESTIGATION
 U.S. DEPARTMENT OF JUSTICE

<u>Name</u>	<u>Date Located</u>	<u>Date Recorded</u>	<u>County</u>	<u>County Recordation Docket Page</u>		<u>Date Filed w/BLM</u>	<u>BLM AMC Serial No.</u>
Kelly #57	1/30/92	3/12/92	Pinal	1809	673	4/16/92	320804
Kelly #58	1/30/92	3/12/92	Pinal	1809	675	4/16/92	320805
Kelly #59	1/30/92	3/12/92	Pinal	1809	677	4/16/92	320806
Kelly #60	1/30/92	3/12/92	Pinal	1809	679	4/16/92	320807
Kelly #66	1/30/92	3/12/92	Pinal	1809	691	4/16/92	320813
Kelly #67	1/30/92	3/12/92	Pinal	1809	693	4/16/92	320814
Kelly #68	1/30/92	3/12/92	Pinal	1809	695	4/16/92	320815
Kelly #71	1/30/92	3/12/92	Pinal	1809	697	4/16/92	320816
Kelly #72	1/30/92	3/12/92	Pinal	1809	699	4/16/92	320817
Kelly #73	1/30/92	3/12/92	Pinal	1809	701	4/16/92	320818
Kelly #83	2/01/92	3/12/92	Pinal	1809	721	4/16/92	320828
Kelly #84	2/01/92	3/12/92	Pinal	1809	723	4/16/92	320829
Kelly #86	2/01/92	3/12/92	Pinal	1809	727	4/16/92	320831
Kelly #87	2/01/92	3/12/92	Pinal	1809	729	4/16/92	320832
Kelly #89	2/01/92	3/12/92	Pinal	1809	733	4/16/92	320834
Kelly #90	2/01/92	3/12/92	Pinal	1809	735	4/16/92	320835
Kelly #91	2/02/92	3/12/92	Pinal	1809	737	4/16/92	320836
Kelly #92	2/02/92	3/12/92	Gila Pinal	861 1809	100 739	4/16/92	320837
Kelly #93	2/02/92	3/12/92	Gila Pinal	861 1809	103 741	4/16/92	320838
Kelly #94	2/02/92	3/12/92	Gila	861	106	4/16/92	320839
Kelly #95	2/02/92	3/12/92	Gila Pinal	861 1809	109 743	4/16/92	320840
Kelly #96	2/02/92	3/12/92	Gila Pinal	861 1809	112 745	4/16/92	320841
Kelly #97	2/02/92	3/12/92	Gila	861	115	4/16/92	320842
Kelly #98	2/02/92	3/12/92	Gila	861	118	4/16/92	320843
Kelly #99	2/02/92	3/12/92	Gila	861	121	4/16/92	320844
Kelly #100	2/04/92	3/12/92	Gila	861	124	4/16/92	320845
Kelly #101	10/31/92	12/14/92	Gila	892	489	1/19/93	325818
Kelly #103	10/31/92	12/14/92	Gila	892	495	1/19/93	325820
Kelly #104	10/31/92	12/14/92	Gila	892	498	1/19/93	325821
Kelly #105	10/31/92	12/14/92	Gila	892	501	1/19/93	325822
Kelly #106	10/31/92	12/14/92	Gila	892	504	1/19/93	325823
Kelly #107	10/31/92	12/14/92	Gila	892	507	1/19/93	325824
Kelly #112	10/31/92	12/14/92	Gila	892	522	1/19/93	325829
Kelly #113	10/31/92	12/14/92	Gila	892	525	1/19/93	325830
Kelly #114	10/31/92	12/14/92	Gila	892	528	1/19/93	325831
Kelly #115	10/31/92	12/14/92	Gila	892	531	1/19/93	325832

2001 AUG 20 P 2:04
 320804
 320805
 320806
 320807
 320813
 320814
 320815

36

Name	Date	Date	County	County		Date	BLM/AMC
	Located	Recorded		Recordation	Docket Page	Filed w/BLM	Serial No.
Kelly #120	11/9/92	12/14/92	Gila	892	546	1/19/93	325837
Kelly #121	11/9/92	12/14/92	Gila	892	549	1/19/93	325838
Kelly #122	11/9/92	12/14/92	Gila	892	552	1/19/93	325839
Kelly #123	11/9/92	12/14/92	Gila	892	555	1/19/93	325840
Kelly #124	11/9/92	12/14/92	Gila	892	558	1/19/93	325841
Kelly #125	11/8/92	12/14/92	Gila	892	561	1/19/93	325842
Kelly #126	11/8/92	12/14/92	Gila	892	564	1/19/93	325843
Kelly #127	11/8/92	12/14/92	Gila	892	567	1/19/93	325844
Kelly #128	11/8/92	12/14/92	Gila	892	570	1/19/93	325845
			Pinal	1874	047		
Kelly #129	11/8/92	12/14/92	Gila	892	573	1/19/93	325846
Kelly #130	11/8/92	12/14/92	Gila	892	576	1/19/93	325847
Kelly #131	11/8/92	12/14/92	Gila	892	579	1/19/93	325848
Kelly #132	11/7/92	12/14/92	Gila	892	582	1/19/93	325849
			Pinal	1874	049		
Kelly #133	11/7/92	12/14/92	Gila	892	585	1/19/93	325850
Kelly #134	11/7/92	12/14/92	Gila	892	588	1/19/93	325851
Kelly #135	11/7/92	12/14/92	Gila	892	591	1/19/93	325852
Kelly #136	11/7/92	12/14/92	Gila	892	594	1/19/93	325853
			Pinal	1874	051		
Kelly #137	11/7/92	12/14/92	Gila	892	597	1/19/93	325854
			Pinal	1874	053		
Kelly #138	11/7/92	12/14/92	Gila	892	600	1/19/93	325855
Kelly #139	11/7/92	12/14/92	Gila	892	601	1/19/93	325856
Kelly #140	11/7/92	12/14/92	Gila	892	604	1/19/93	325857
Kelly #141	11/7/92	12/14/92	Gila	892	607	1/19/93	325858
Kelly #142	11/7/92	12/14/92	Gila	892	610	1/19/93	325859
Kelly #143	11/7/92	12/14/92	Gila	892	613	1/19/93	325860
Kelly #144	11/7/92	12/14/92	Gila	892	616	1/19/93	325861
Kelly #145	11/7/92	12/14/92	Gila	892	619	1/19/93	325862
Kelly #146	11/7/92	12/14/92	Gila	892	622	1/19/93	325863
Kelly #147	11/7/92	12/14/92	Gila	892	625	1/19/93	325864
Kelly #148	11/6/92	12/14/92	Gila	892	628	1/19/93	325865
Kelly #149	11/6/92	12/14/92	Gila	892	631	1/19/93	325866
Kelly #150	11/6/92	12/14/92	Gila	892	634	1/19/93	325867
Kelly #151	7/30/93	8/23/93	Gila	93-635862		8/23/93	327254
Kelly #152	7/30/93	8/23/93	Gila	93-635863		8/23/93	327255
Kelly #153	7/30/93	8/23/93	Gila	93-635864		8/23/93	327256
			Pinal	1936	617		
Kelly #154	7/30/93	8/23/93	Gila	93-635865		8/23/93	327257
			Pinal	1936	619		
Kelly #155	7/30/93	8/23/93	Gila	93-635866		8/23/93	327258
			Pinal	1936	621		

BLM/AMC
 2001 AUG 20 P 2:04
 STENOGRAPHY
 325837
 325838
 325839
 325840
 325841
 325842
 325843
 325844
 325845
 325846
 325847
 325848
 325849
 325850
 325851
 325852
 325853
 325854
 325855
 325856
 325857
 325858
 325859
 325860
 325861
 325862
 325863
 325864
 325865
 325866
 325867
 327254
 327255
 327256
 327257
 327258

<u>Name</u>	<u>Date Located</u>	<u>Date Recorded</u>	<u>County</u>	<u>County Recordation Book</u>	<u>Page</u>	<u>Date Filed w/BLM</u>	<u>BLM AMC Serial No.</u>
Kelly #156	7/30/93	8/23/93	Gila Pinal	93-635867 1936	623	8/23/93	327259
Kelly #157	7/30/93	8/23/93	Pinal	1936	625	8/23/93	327260 ✓
Kelly #158	7/30/93	8/23/93	Gila Pinal	93-635861 1936	627	8/23/93	327261 ✓
Kelly #159	7/30/93	8/23/93	Pinal	1936	629	8/23/93	327262
Kelly #160	7/30/93	8/23/93	Pinal	1936	631	8/23/93	327263
Kelly #161	7/30/93	8/23/93	Pinal	1936	633	8/23/93	327264
Kelly #162	7/30/93	8/23/93	Pinal	1936	635	8/23/93	327265
Kelly #163	7/30/93	8/23/93	Pinal	1936	637	8/23/93	327266 ✓

2001 AUG 20 P 2:05
 BLM AMC
 Serial No.

Unpatented mining claims situated in Section 36, Township 1 North, Range 13 East;
 Section 31, Township 1 North, Range 14 East;
 Section 1, Township 1 South, Range 13 East;
 and Section 6, Township 1 South, Range 14 East,
 Globe-Miami Mining District, G&SRB&M, Gila County, Arizona.

<u>Claim Name</u>	<u>Recorded</u>		<u>BLM Serial No.</u>
	<u>Book/Docket</u>	<u>Page</u>	
Lizard No. 27	47	348	AMC 28018
Rejected No. 1	31	415	AMC 28020
Rejected No. 2	31	416	AMC 28019
Amended	52	374	
Rejected No. 3	53	184	AMC 28016 ✓
Rejected No. 4	493	569	AMC 97634 ✓
Rejected No. 5	493	571	AMC 97635 ✓
Rejected No. 6	493	573	AMC 97636 ✓
Rejected No. 7	493	575	AMC 97637 ✓
Rejected No. 8	493	577	AMC 97638 ✓
Rejected No. 9	493	579	AMC 97639 ✓
Rejected No. 10	493	581	AMC 97640 ✓
Rejected No. 11	493	583	AMC 97641 ✓
Rejected No. 12	493	585	AMC 97642 ✓
Rejected No. 13	493	587	AMC 97643 ✓

Unpatented Mining Claims located in the Pinto Creek (Miami) Mining District,
 in Section 36, T1N, R13E, G&SRB&M, Gila County, Arizona

<u>Name</u>	<u>Location Date</u>	<u>County Recordation</u>		<u>BLM AMC Serial No.</u>
		<u>Book</u>	<u>Page</u>	
Overside	9/1/39	48	70	27989 ✓
Amended	6/17/59	102	43	
Amended	5/23/93	909	127	
Crown Point Ext. No. 1	6/17/59	102	37	27990 ✓
Amended	5/23/93	909	131	

24

<u>Name</u>	<u>Location Date</u>	<u>County Recordation</u>		<u>BLM AMC Serial No.</u>
		<u>Book</u>	<u>Page</u>	
Crown Point Ext. No. 2	6/17/59	102	38	27991 /
Amended	5/23/93	909	133	
Old Abe	9/1/39	48	70	27992 /
Amended	6/17/59	102	39	
Amended	5/23/93	909	124	
Old Abe No. 1	10/1/39	48	82	27993 /
Amended	6/17/59	102	41	
Amended	5/23/93	909	129	

The above-listed claims are owned by:

Carlota Copper Company
1306 Live Oak St.
P.O. Box 1009
Miami, Arizona 85539

RECEIVED
 BUREAU OF
 LAND MANAGEMENT
 2001 AUG 20 P 2:05
 FEDERAL BUREAU OF
 STATE OFFICE
 PHOENIX, ARIZONA

Unpatented Mining Claims located in the Pinto Creek (Miami) Mining District,
 in Section 36, T1N, R13E, G&SRB&M, Gila County, Arizona

<u>Name</u>	<u>Location Date</u>	<u>County Recordation</u>		<u>BLM AMC Serial No.</u>
		<u>Book</u>	<u>Page</u>	
Brewery	3/12/1892	4	145	39932 /
Amended	5/23/93	909	116	
Clipper	1/20/1906	1	286	39933 /
Amended	5/23/93	909	118	
Old Abe	9/1/39	48	70	39934 /
Amended	5/23/93	909	124	
Thomas Jefferson	9/1/39	48	71	39935 /
Amended	5/23/93	909	120	
Blue Jay Fraction	11/21/42	48	357	39936 /
Amended	5/23/93	909	122	
Vat	11/25/59	112	344	39937

The above-listed claims are owned by:

Recovery Resources Corporation
% Reliance Group Holdings, Inc.
55 E. 52nd Street
New York, NY 10055

9

<u>Name</u>	<u>Location Date</u>	<u>County Recordation</u>		<u>BLM AMC Serial No.</u>
		<u>Book</u>	<u>Page</u>	
Lost Knife #1	5/23/59	100	416	39938 ✓
Amended	3/17/68	230	418	
Lost Knife #2	10/28/59	108	133	39939 ✓
Amended	3/17/68	230	415	
Manganese Cap	5/06/65	176	507	39940 ✓
Amended	3/17/68	230	419	
Galena	5/06/65	176	508	39941 ✓
Amended	3/17/68	230	416	
Dew	6/1/68	237	635	39942 ✓
Lad	6/1/68	237	636	39943 ✓

The above-listed claims are owned by:

Sherwood B. Owens
 % Dr. Sherwood B. Owens, Jr.
 4060 N. Camino Ferreo
 Tucson, AZ 85750

Millsite Claims situated in Section 23 and 26,
 Township 1 North, Range 13 East, G&SRB&M
 Undesignated Mining District, Gila County, Arizona

RECEIVED
 BUREAU OF
 LAND MANAGEMENT
 2001 AUG 20 P 2:05
 ARIZONA
 STATE OFFICE
 PHOENIX, ARIZONA

<u>Name</u>	<u>Date Located</u>	<u>Date Recorded</u>	<u>County</u>	<u>County Recordation Docket Page</u>	<u>Date Filed w/BLM</u>	<u>BLM AMC Serial No.</u>
Sick-A-More #1	6/16/93	8/23/93	Gila	93-635858	8/23/93	327251 ✓
Sick-A-More #2	6/16/93	8/23/93	Gila	93-635859	8/23/93	327252 ✓
Sick-A-More #3	6/16/93	8/23/93	Gila	93-635860	8/23/93	327253 ✓

The above-listed claims are owned by:

Carlota Copper Company
 1306 Live Oak St.
 P.O. Box 1009
 Miami, Arizona 85539

CARLOTA COPPER COMPANY

Unpatented **Millsite** mining claims, situated in
 Sections 25, 26, 35, 36, T1N, R13E
 Section 31, T1N, R14E
 Section 1, T1S, R13E
 Section 6, T1S, R14E
 Gila and Pinal Counties, Arizona

ARIZONA
 STATE OFFICE
 PHOENIX, ARIZONA

2001 AUG 20 P 2:05

MANAGED
 BUREAU OF
 LAND MANAGEMENT

CLAIM NAMES AND NUMBERS

<u>Name</u>	<u>Date Located</u>	<u>Recorded</u>	<u>County</u>	<u>County Recordation Docket Page</u>	<u>Date Filed w/ BLM</u>	<u>BLM AMC Serial No.</u>
Kosher #1	09/12/96	12/04/96	Gila	96-019602	12/03/96	342296 /
Kosher #2	09/12/96	12/04/96	Gila	96-019603	12/03/96	342297 /
Kosher #3	09/12/96	12/04/96	Gila	96-019604	12/03/96	342298 /
Kosher #4	09/12/96	12/04/96	Gila	96-019605	12/03/96	342299 /
Kosher #5	09/12/96	12/04/96	Gila	96-019606	12/03/96	342300 /
Kosher #6	09/12/96	12/04/96	Gila	96-019607	12/03/96	342301 /
Kosher #7	09/12/96	12/04/96	Gila	96-019608	12/03/96	342302 /
Kosher #8	09/12/96	12/04/96	Gila	96-019609	12/03/96	342303 /
Kosher #9	09/12/96	12/04/96	Gila	96-019610	12/03/96	342304 /
Kosher #10	09/12/96	12/04/96	Gila	96-019611	12/03/96	342305 /
Kosher #11	09/12/96	12/04/96	Gila	96-019612	12/03/96	342306 /
Kosher #12	09/12/96	12/04/96	Gila	96-019613	12/03/96	342307 /
Kosher #13	09/12/96	12/04/96	Gila	96-019614	12/03/96	342308 /
Kosher #14	09/12/96	12/04/96	Gila	96-019615	12/03/96	342309 /
Kosher #15	09/12/96	12/04/96	Gila	96-019616	12/03/96	342310 /
Kosher #16	09/12/96	12/04/96	Gila	96-019617	12/03/96	342311 /
Kosher #17	09/12/96	12/04/96	Gila	96-019618	12/03/96	342312 /
Kosher #18	09/12/96	12/04/96	Gila	96-019619	12/03/96	342313 /
Kosher #19	09/12/96	12/04/96	Gila	96-019620	12/03/96	342314 /
Kosher #20	09/12/96	12/04/96	Gila	96-019621	12/03/96	342315 /
Kosher #21	09/12/96	12/04/96	Gila	96-019622	12/03/96	342316 /
Kosher #22	09/12/96	12/04/96	Gila	96-019623	12/03/96	342317 /
Kosher #23	09/12/96	12/04/96	Gila	96-019624	12/03/96	342318 /
Kosher #23	09/12/96	12/04/96	Pinal	1996-040016	12/03/96	
Kosher #24	09/12/96	12/04/96	Gila	96-019625	12/03/96	342319 /
Kosher #25	09/12/96	12/04/96	Gila	96-019626	12/03/96	342320 /
Kosher #26	09/12/96	12/04/96	Gila	96-019627	12/03/96	342321 /
Kosher #27	09/12/96	12/04/96	Gila	96-019628	12/03/96	342322 /
Kosher #28	09/12/96	12/04/96	Gila	96-019629	12/03/96	342323 /
Kosher #29	09/12/96	12/04/96	Gila	96-019630	12/03/96	342324 /
Kosher #30	09/12/96	12/04/96	Gila	96-019631	12/03/96	342325 /
Kosher #31	09/12/96	12/04/96	Gila	96-019632	12/03/96	342326 /
Kosher #32	09/12/96	12/04/96	Pinal	1996-040017	12/03/96	342327 /
Kosher #33	09/12/96	12/04/96	Gila	96-019633	12/03/96	342328 /
Kosher #33	09/12/96	12/04/96	Pinal	1996-040018	12/03/96	
Kosher #34	09/12/96	12/04/96	Gila	96-019634	12/03/96	342329 /
Kosher #34	09/12/96	12/04/96	Pinal	1996-040019	12/03/96	

34

<u>Name</u>	<u>Date Located</u>	<u>Recorded</u>	<u>County</u>	<u>County Recordation Docket Page</u>	<u>Date Filed w/ BLM</u>	<u>BLM AMC Serial No.</u>
Kosher #35	09/12/96	12/04/96	Gila	96-019635	12/03/96	342330
Kosher #36	09/12/96	12/04/96	Gila	96-019636	12/03/96	342331
Kosher #37	09/12/96	12/04/96	Gila	96-019637	12/03/96	342332
Kosher #38	09/12/96	12/04/96	Gila	96-019638	12/03/96	342333
Kosher #39	09/12/96	12/04/96	Gila	96-019639	12/03/96	342334
Kosher #40	09/12/96	12/04/96	Gila	96-019640	12/03/96	342335
Kosher #41	09/12/96	12/04/96	Gila	96-019641	12/03/96	342336
Kosher #42	09/12/96	12/04/96	Gila	96-019642	12/03/96	342337
Kosher #43	09/12/96	12/04/96	Gila	96-019643	12/03/96	342338
Kosher #44	09/12/96	12/04/96	Pinal	1996-040020	12/03/96	342339
Kosher #45	09/12/96	12/04/96	Pinal	1996-040021	12/03/96	342340
Kosher #46	09/12/96	12/04/96	Pinal	1996-040022	12/03/96	342341
Kosher #46	09/12/96	12/04/96	Gila	96-019644	12/03/96	
Kosher #47	09/12/96	12/04/96	Pinal	1996-040023	12/03/96	342342
Kosher #47	09/12/96	12/04/96	Gila	96-019645	12/03/96	
Kosher #48	09/12/96	12/04/96	Gila	96-019646	12/03/96	342343
Kosher #49	09/12/96	12/04/96	Gila	96-019647	12/03/96	342344
Kosher #50	09/12/96	12/04/96	Gila	96-019648	12/03/96	342345
Kosher #51	09/12/96	12/04/96	Gila	96-019649	12/03/96	342346
Kosher #52	09/12/96	12/04/96	Gila	96-019650	12/03/96	342347
Kosher #53	09/12/96	12/04/96	Gila	96-019651	12/03/96	342348
Kosher #54	09/12/96	12/04/96	Gila	96-019652	12/03/96	342349
Kosher #55	09/12/96	12/04/96	Gila	96-019653	12/03/96	342350
Kosher #56	09/12/96	12/04/96	Gila	96-019654	12/03/96	342351
Kosher #57	09/12/96	12/04/96	Pinal	1996-040024	12/03/96	342352
Kosher #58	09/12/96	12/04/96	Pinal	1996-040025	12/03/96	342353
Kosher #59	09/12/96	12/04/96	Pinal	1996-040026	12/03/96	342354
Kosher #60	09/12/96	12/04/96	Pinal	1996-040027	12/03/96	342355
Kosher #60	09/12/96	12/04/96	Gila	96-019655	12/03/96	
Kosher #61	09/12/96	12/04/96	Pinal	1996-040028	12/03/96	342356
Kosher #61	09/12/96	12/04/96	Gila	96-019656	12/03/96	
Kosher #62	09/12/96	12/04/96	Gila	96-019657	12/03/96	342357
Kosher #63	09/12/96	12/04/96	Gila	96-019658	12/03/96	342358
Kosher #64	09/12/96	12/04/96	Gila	96-019659	12/03/96	342359
Kosher #65	09/12/96	12/04/96	Gila	96-019660	12/03/96	342360
Kosher #66	09/12/96	12/04/96	Gila	96-019661	12/03/96	342361
Kosher #67	09/12/96	12/04/96	Gila	96-019662	12/03/96	342362
Kosher #68	09/12/96	12/04/96	Gila	96-019663	12/03/96	342363
Kosher #69	09/12/96	12/04/96	Pinal	1996-040029	12/03/96	342364
Kosher #70	09/12/96	12/04/96	Pinal	1996-040030	12/03/96	342365
Kosher #71	09/12/96	12/04/96	Pinal	1996-040031	12/03/96	342366
Kosher #72	09/12/96	12/04/96	Pinal	1996-040032	12/03/96	342367
Kosher #73	09/12/96	12/04/96	Pinal	1996-040033	12/03/96	342368
Kosher #73	09/12/96	12/04/96	Gila	96-019664	12/03/96	
Kosher #74	09/12/96	12/04/96	Gila	96-019665	12/03/96	342369
Kosher #75	09/12/96	12/04/96	Gila	96-019666	12/03/96	342370
Kosher #76	09/12/96	12/04/96	Gila	96-019667	12/03/96	342371
Kosher #77	09/12/96	12/04/96	Gila	96-019668	12/03/96	342372
Kosher #78	09/12/96	12/04/96	Gila	96-019669	12/03/96	342373

2001 AUG 20 P 2:09
 LAMAR
 BLM AMC
 Serial No.

44

<u>Name</u>	<u>Date Located</u>	<u>Recorded</u>	<u>County</u>	<u>County Recordation Docket Page</u>	<u>Date Filed w/ BLM</u>	<u>BLM AMC Serial No.</u>
Kosher #79	09/12/96	12/04/96	Gila	96-019670	12/03/96	342374
Kosher #80	09/12/96	12/04/96	Gila	96-019671	12/03/96	342375
Kosher #81	09/12/96	12/04/96	Pinal	1996-040034	12/03/96	342376
Kosher #82	09/12/96	12/04/96	Pinal	1996-040035	12/03/96	342377
Kosher #83	09/12/96	12/04/96	Pinal	1996-040036	12/03/96	342378
Kosher #84	09/12/96	12/04/96	Pinal	1996-040037	12/03/96	342379
Kosher #84	09/12/96	12/04/96	Gila	96-019672	12/03/96	
Kosher #85	09/12/96	12/04/96	Pinal	1996-040038	12/03/96	342380
Kosher #85	09/12/96	12/04/96	Gila	96-019673	12/03/96	
Kosher #86	09/12/96	12/04/96	Gila	96-019674	12/03/96	342381
Kosher #87	09/12/96	12/04/96	Gila	96-019675	12/03/96	342382
Kosher #88	09/12/96	12/04/96	Gila	96-019676	12/03/96	342383
Kosher #89	09/12/96	12/04/96	Gila	96-019677	12/03/96	342384
Kosher #90	09/12/96	12/04/96	Gila	96-019678	12/03/96	342385
Kosher #91	09/12/96	12/04/96	Gila	96-019679	12/03/96	342386
Kosher #92	09/12/96	12/04/96	Gila	96-019680	12/03/96	342387
Kosher #93	09/13/96	12/04/96	Pinal	1996-040039	12/03/96	342388
Kosher #94	09/13/96	12/04/96	Pinal	1996-040040	12/03/96	342389
Kosher #95	09/13/96	12/04/96	Pinal	1996-040041	12/03/96	342390
Kosher #96	09/13/96	12/04/96	Pinal	1996-040042	12/03/96	342391
Kosher #97	09/13/96	12/04/96	Pinal	1996-040043	12/03/96	342392
Kosher #97	09/13/96	12/04/96	Gila	96-019681	12/03/96	
Kosher #98	09/13/96	12/04/96	Pinal	1996-040044	12/03/96	342393
Kosher #98	09/13/96	12/04/96	Gila	96-019682	12/03/96	
Kosher #99	09/13/96	12/04/96	Gila	96-019683	12/03/96	342394
Kosher #100	09/13/96	12/04/96	Gila	96-019684	12/03/96	342395
Kosher #101	09/13/96	12/04/96	Gila	96-019685	12/03/96	342396
Kosher #102	09/13/96	12/04/96	Gila	96-019686	12/03/96	342397
Kosher #103	09/13/96	12/04/96	Gila	96-019687	12/03/96	342398
Kosher #104	09/13/96	12/04/96	Gila	96-019688	12/03/96	342399
Kosher #105	09/13/96	12/04/96	Gila	96-019689	12/03/96	342400
Kosher #106	09/13/96	12/04/96	Gila	96-019690	12/03/96	342401
Kosher #107	09/13/96	12/04/96	Pinal	1996-040045	12/03/96	342402
Kosher #108	09/13/96	12/04/96	Pinal	1996-040046	12/03/96	342403
Kosher #109	09/13/96	12/04/96	Pinal	1996-040047	12/03/96	342404
Kosher #110	09/13/96	12/04/96	Pinal	1996-040048	12/03/96	342405
Kosher #111	09/13/96	12/04/96	Pinal	1996-040049	12/03/96	342406
Kosher #112	09/13/96	12/04/96	Pinal	1996-040050	12/03/96	342407
Kosher #112	09/13/96	12/04/96	Gila	96-019691	12/03/96	
Kosher #113	09/13/96	12/04/96	Pinal	1996-040051	12/03/96	342408
Kosher #113	09/13/96	12/04/96	Gila	96-019692	12/03/96	
Kosher #114	09/13/96	12/04/96	Gila	96-019693	12/03/96	342409
Kosher #115	09/13/96	12/04/96	Gila	96-019694	12/03/96	342410
Kosher #116	09/13/96	12/04/96	Gila	96-019695	12/03/96	342411
Kosher #117	09/13/96	12/04/96	Gila	96-019696	12/03/96	342412
Kosher #118	09/13/96	12/04/96	Gila	96-019697	12/03/96	342413
Kosher #119	09/13/96	12/04/96	Gila	96-019698	12/03/96	342414

2001 AUG 20 P 2:05

BLM

<u>Name</u>	<u>Date Located</u>	<u>Recorded</u>	<u>County</u>	<u>County Recordation Docket Page</u>	<u>Date Filed w/ BLM</u>	<u>BLM AMC Serial No.</u>
Kosher #120	09/13/96	12/04/96	Gila	96-019699	12/03/96	342415
Kosher #121	09/13/96	12/04/96	Gila	96-019700	12/03/96	342416
Kosher #122	09/13/96	12/04/96	Pinal	1996-040052	12/03/96	342417
Kosher #123	09/13/96	12/04/96	Pinal	1996-040053	12/03/96	342418
Kosher #124	09/13/96	12/04/96	Pinal	1996-040054	12/03/96	342419
Kosher #125	09/13/96	12/04/96	Pinal	1996-040055	12/03/96	342420
Kosher #126	09/13/96	12/04/96	Pinal	1996-040056	12/03/96	342421
Kosher #127	09/13/96	12/04/96	Pinal	1996-040057	12/03/96	342422
Kosher #127	09/13/96	12/04/96	Gila	96-019701	12/03/96	
Kosher #128	09/13/96	12/04/96	Pinal	1996-040058	12/03/96	342423
Kosher #128	09/13/96	12/04/96	Gila	96-019702	12/03/96	
Kosher #129	09/13/96	12/04/96	Gila	96-019703	12/03/96	342424
Kosher #130	09/13/96	12/04/96	Gila	96-019704	12/03/96	342425
Kosher #131	09/13/96	12/04/96	Gila	96-019705	12/03/96	342426
Kosher #132	09/13/96	12/04/96	Gila	96-019706	12/03/96	342427
Kosher #133	09/13/96	12/04/96	Gila	96-019707	12/03/96	342428
Kosher #134	09/13/96	12/04/96	Gila	96-019708	12/03/96	342429
Kosher #135	09/13/96	12/04/96	Gila	96-019709	12/03/96	342430
Kosher #136	09/13/96	12/04/96	Gila	96-019710	12/03/96	342431
Kosher #137	09/13/96	12/04/96	Gila	96-019711	12/03/96	342432
Kosher #138	09/13/96	12/04/96	Pinal	1996-040059	12/03/96	342433
Kosher #139	09/13/96	12/04/96	Pinal	1996-040060	12/03/96	342434
Kosher #140	09/13/96	12/04/96	Pinal	1996-040061	12/03/96	342435
Kosher #141	09/13/96	12/04/96	Pinal	1996-040062	12/03/96	342436
Kosher #142	09/13/96	12/04/96	Pinal	1996-040063	12/03/96	342437
Kosher #143	09/13/96	12/04/96	Pinal	1996-040064	12/03/96	342438
Kosher #144	09/13/96	12/04/96	Pinal	1996-040065	12/03/96	342439
Kosher #144	09/13/96	12/04/96	Gila	96-019712	12/03/96	
Kosher #145	09/13/96	12/04/96	Pinal	1996-040066	12/03/96	342440
Kosher #145	09/13/96	12/04/96	Gila	96-019713	12/03/96	
Kosher #146	09/13/96	12/04/96	Gila	96-019714	12/03/96	342441
Kosher #147	09/13/96	12/04/96	Gila	96-019715	12/03/96	342442
Kosher #148	09/13/96	12/04/96	Gila	96-019716	12/03/96	342443
Kosher #149	09/13/96	12/04/96	Gila	96-019717	12/03/96	342444
Kosher #150	09/13/96	12/04/96	Gila	96-019718	12/03/96	342445
Kosher #151	09/13/96	12/04/96	Gila	96-019719	12/03/96	342446
Kosher #152	09/13/96	12/04/96	Gila	96-019720	12/03/96	342447
Kosher #153	09/13/96	12/04/96	Gila	96-019721	12/03/96	342448
Kosher #154	09/13/96	12/04/96	Gila	96-019722	12/03/96	342449
Kosher #155	09/13/96	12/04/96	Gila	96-019723	12/03/96	342450
Kosher #156	09/13/96	12/04/96	Pinal	1996-040067	12/03/96	342451
Kosher #157	09/13/96	12/04/96	Pinal	1996-040068	12/03/96	342452
Kosher #158	09/13/96	12/04/96	Pinal	1996-040069	12/03/96	342453
Kosher #159	09/13/96	12/04/96	Pinal	1996-040070	12/03/96	342454
Kosher #160	09/13/96	12/04/96	Pinal	1996-040071	12/03/96	342455
Kosher #161	09/14/96	12/04/96	Pinal	1996-040072	12/03/96	342456
Kosher #162	09/14/96	12/04/96	Pinal	1996-040073	12/03/96	342457
Kosher #163	09/14/96	12/04/96	Pinal	1996-040074	12/03/96	342458
Kosher #163	09/14/96	12/04/96	Gila	96-019724	12/03/96	

2001 AUG 20 P 2:05

49

<u>Name</u>	<u>Date Located</u>	<u>Recorded</u>	<u>County</u>	<u>County Recordation Docket Page</u>	<u>Date Filed w/ BLM</u>	<u>BLM AMC Serial No.</u>
Kosher #164	09/14/96	12/04/96	Pinal	1996-040075	12/03/96	342459
Kosher #164	09/14/96	12/04/96	Gila	96-019725	12/03/96	342460
Kosher #165	09/14/96	12/04/96	Gila	96-019726	12/03/96	342461
Kosher #166	09/14/96	12/04/96	Gila	96-019727	12/03/96	342462
Kosher #167	09/14/96	12/04/96	Gila	96-019728	12/03/96	342463
Kosher #168	09/14/96	12/04/96	Gila	96-019729	12/03/96	342464
Kosher #169	09/14/96	12/04/96	Gila	96-019730	12/03/96	342465
Kosher #170	09/14/96	12/04/96	Gila	96-019731	12/03/96	342466
Kosher #171	09/14/96	12/04/96	Gila	96-019732	12/03/96	342467
Kosher #172	09/14/96	12/04/96	Gila	96-019733	12/03/96	342468
Kosher #173	09/14/96	12/04/96	Gila	96-019734	12/03/96	342469
Kosher #174	09/14/96	12/04/96	Pinal	1996-040076	12/03/96	342470
Kosher #175	09/14/96	12/04/96	Pinal	1996-040077	12/03/96	342471
Kosher #176	09/14/96	12/04/96	Pinal	1996-040078	12/03/96	342472
Kosher #177	09/14/96	12/04/96	Pinal	1996-040079	12/03/96	342473
Kosher #178	09/14/96	12/04/96	Pinal	1996-040080	12/03/96	342474
Kosher #179	09/14/96	12/04/96	Pinal	1996-040081	12/03/96	342475
Kosher #180	09/14/96	12/04/96	Pinal	1996-040082	12/03/96	342476
Kosher #181	09/14/96	12/04/96	Pinal	1996-040083	12/03/96	342477
Kosher #182	09/14/96	12/04/96	Pinal	1996-040084	12/03/96	342478
Kosher #182	09/14/96	12/04/96	Gila	96-019735	12/03/96	342479
Kosher #183	09/14/96	12/04/96	Pinal	1996-040085	12/03/96	342480
Kosher #183	09/14/96	12/04/96	Gila	96-019736	12/03/96	342481
Kosher #184	09/14/96	12/04/96	Gila	96-019737	12/03/96	342482
Kosher #185	09/14/96	12/04/96	Gila	96-019738	12/03/96	342483
Kosher #186	09/14/96	12/04/96	Pinal	1996-040086	12/03/96	342484
Kosher #187	09/14/96	12/04/96	Pinal	1996-040087	12/03/96	342485
Kosher #188	09/14/96	12/04/96	Pinal	1996-040088	12/03/96	342486
Kosher #189	09/14/96	12/04/96	Pinal	1996-040089	12/03/96	342487
Kosher #190	09/14/96	12/04/96	Pinal	1996-040090	12/03/96	342488
Kosher #191	09/14/96	12/04/96	Pinal	1996-040091	12/03/96	342489
Kosher #192	09/14/96	12/04/96	Pinal	1996-040092	12/03/96	342490
Kosher #193	09/14/96	12/04/96	Pinal	1996-040093	12/03/96	342491
Kosher #193	09/14/96	12/04/96	Gila	96-019739	12/03/96	342492
Kosher #194	09/14/96	12/04/96	Pinal	1996-040094	12/03/96	342493
Kosher #194	09/14/96	12/04/96	Gila	96-019740	12/03/96	342494
Kosher #195	09/14/96	12/04/96	Gila	96-019741	12/03/96	342495
Kosher #196	09/14/96	12/04/96	Gila	96-019742	12/03/96	342496
Kosher #197	09/14/96	12/04/96	Pinal	1996-040095	12/03/96	342497
Kosher #198	09/14/96	12/04/96	Pinal	1996-040096	12/03/96	342498
Kosher #199	09/14/96	12/04/96	Pinal	1996-040097	12/03/96	342499
Kosher #200	09/14/96	12/04/96	Pinal	1996-040098	12/03/96	342500
Kosher #201	09/14/96	12/04/96	Pinal	1996-040099	12/03/96	342491
Kosher #202	09/14/96	12/04/96	Pinal	1996-040100	12/03/96	342492
Kosher #203	09/14/96	12/04/96	Pinal	1996-040101	12/03/96	342493
Kosher #204	09/14/96	12/04/96	Pinal	1996-040102	12/03/96	342494
Kosher #205	09/14/96	12/04/96	Pinal	1996-040103	12/03/96	342500
Kosher #205	09/14/97	12/04/96	Gila	96-019743	12/03/96	342495

2001 AUG 20 P 2:05

LAO
BLM
RECEIVED

42

<u>Name</u>	<u>Date Located</u>	<u>Date Recorded</u>	<u>County</u>	<u>County Recordation Docket Page</u>	<u>Date Filed w/ BLM</u>	<u>BLM AMC Serial No.</u>
Kosher #206	09/14/97	12/04/96	Gila	96-019744	12/03/96	342501 ✓
Kosher #207	09/14/96	12/04/96	Pinal	1996-040104	12/03/96	342502 ✓
Kosher #208	09/14/96	12/04/96	Pinal	1996-040105	12/03/96	342503 ✓
Kosher #209	09/14/96	12/04/96	Pinal	1996-040106	12/03/96	342504 ✓
Kosher #210	09/14/96	12/04/96	Pinal	1996-040107	12/03/96	342505 ✓
Kosher #211	09/14/96	12/04/96	Pinal	1996-040108	12/03/96	342506 ✓
Kosher #211	09/14/96	12/04/96	Gila	96-019745	12/03/96	
Kosher #212	09/14/96	12/04/96	Gila	96-019746	12/03/96	342507 ✓
Kosher #213	09/14/96	12/04/96	Gila	96-019747	12/03/96	342508 ✓
Kosher #214	09/14/96	12/04/96	Gila	96-019748	12/03/96	342509 ✓
Kosher #215	09/14/96	12/04/96	Gila	96-019749	12/03/96	342510 ✓
Kosher #216	09/14/96	12/04/96	Gila	96-019750	12/03/96	342511 ✓
Kosher #217	09/14/96	12/04/96	Gila	96-019751	12/03/96	342512 ✓
Kosher #218	09/14/96	12/04/96	Gila	96-019752	12/03/96	342513 ✓
Kosher #219	09/14/96	12/04/96	Gila	96-019753	12/03/96	342514 ✓

Unpatented Mining Claims located in the Globe-Miami Mining District,
Section 1, T1S, R13E,
Section 6, T1S, R14E, G&SRB&M
Gila County, Arizona

<u>Name</u>	<u>Date Located</u>	<u>Date Recorded</u>	<u>County</u>	<u>County Recordation Docket Page</u>	<u>Date Filed w/BLM</u>	<u>BLM AMC Serial No.</u>
RJD #1	12/5/97	2/27/98	Gila	1998 2760	3/2/98	349780 ✓
RJD #2	12/5/97	2/27/98	Gila	1998 2761	3/2/98	349781 ✓
RJD #4	5/17/98	6/5/98	Gila	1998 8633	7/9/98	350335 ✓

The above-listed claims are owned by:

Carlota Copper Company
1306 Live Oak St.
P.O. Box 1009
Miami, Arizona 85539

RECEIVED
BUREAU OF
LAND MANAGEMENT
2001 AUG 20 P 2:05
ARIZONA
STATE OFFICE
PHOENIX, ARIZONA

United States Department of the Interior
Bureau of Land Management
 BUSINESS & SUPPORT SVCS DIV
 222 N CENTRAL AVE
 PHOENIX, AZ 85004 -2203
 Phone: (602) 417-9200

Receipt	
No:	361418

Transaction #: 379956	
Date of Transaction: 08/21/2001	
CUSTOMER:	STEVE WAGNER PO BOX 612 BRIGHTON, CO 80601

LINE #	QTY	DESCRIPTION	REMARKS	UNIT PRICE	TOTAL
1	1.00	LOCATABLE MINERALS / MINING CLAIMS-NOT NEW-UNADJUD, ONE AUTH NO. ONLY / MINING CLAIM MONEY RECEIVED (455) CASES: AMC298647/\$48300.00	MAINT 2002 (483)	- n/a -	48300.00
TOTAL:					\$48,300.00

PAYMENT INFORMATION			
1	AMOUNT:	\$48,300.00	POSTMARKED: 08/20/2001
	TYPE:	CHECK	RECEIVED: 08/20/2001
	CHECK NO:	006814	
	NAME:	CARLOTA COPPER COMPANY PO BOX 612 BRIGHTON CO 80601	

REMARKS

This receipt was generated by the automated BLM Collections and Billings System and is a paper representation of a portion of the official electronic record contained therein.

pg 1072

Receipt No. 349584

LEAD FILE #'S 142565, 327204

Trans No. 367658

27738, 7735, 35792

190837, 215329

319065, 138512, 129535

40735, 28542, 97634

AMC Number	Code	Amount
28014-28015	482	200-
28041-28042		200-
28058		100-
27987-27988		200-
27994		100-
190837-190840		400-
27995-28013		1900-
28043-28057		1500-
27738-27750		1300-
27756-27765		1000-
319065-319067		300-
27751-27755		500-
7735-7740		600-
28059		100-
35792-35794		300-
35800-35801		200-
TOTAL:		\$

AMC Number	Code	Amount
35806-35816	482	1100-
35820-35821		200-
35824-35825		200-
35830-35835		600-
215329-215345		1700-
27766-27792		2700-
27798-27807		1000-
27793-27797		500-
28017-28018		200-
138512-138546		3500-
40744		100-
28542		100-
27808-27905		9800-
28023		100-
28025-28028		400-
28031-28033		300-
TOTAL:		\$

Date of Doc 8/3/01

Date Entered: X/M 10/25/01

Date of Rec't _____

Date Verified: _____

Amount Rec'd 33,900-

Sent to Accts: 10/25/01

Amount Earned _____

Date Earned: _____

- 480 POL
- 481 NOI
- 482 MAINT
- 396 TRANS
- 635 AMEND

NOTES:

pg 1-2



San Manuel Operations
BHP Copper

August 1, 2001

U.S. Department of the Interior
Bureau of Land Management
Records Section
222 N. Central Avenue
Phoenix, AZ 85011

RECEIVED
BLM PHOENIX OFFICE
2001 AUG -3 A 10:10
PHOENIX, ARIZONA

Dear: BLM

The final Rule as published in the Federal Register implements provisions of the Interior Department and related agencies' Appropriations Act of 1993 (the "Act") that requires an annual rental fee of \$100.00 for each mining claim and site located and held under the General Mining Law of 1872.

The Omnibus Budget Reconciliation Act of 1993 requires a \$25.00 location fee (for new claims) and a \$100.00 maintenance fee for each mining claim. The fee requirements apply to the assessment year 1995-1996, and remains in effect through the year 2001-2002.

Therefore, BHP/Billiton Copper Inc. (fka Magma Copper Company) submits a check payable to the Bureau of Land Management in the amount of \$33,900.00 which represents \$100.00 per claim as rental fee as shown on Exhibit "A", attached hereto and made a part hereof.

Sincerely,

Daniel L Mead
Land Manager BHP/Billiton

Cc: file

ENTERED INTO COMPUTER

DM 10/25/01

When recorded return to:

Ruben A. Santellanes
78 Blazer Dr.
Globe, AZ 85501
425-6127



**MAINTENANCE FEE
2001-2002 ASSESSMENT YEAR**

**BHP COPPER INC.
Pinto Valley Operations**

PHOENIX, ARIZONA

2001 AUG - 3 A 10: 10

RECEIVED
BLM STATE OFFICE

Total 339 x 100. = 33,900. 2002
TES

MAINTENANCE FEE
 2001-2002 ASSESSMENT YEAR

BHP COPPER INC.
 Pinto Valley Operations

Exhibit "A"

PHOENIX, ARIZONA

2001 AUG - 3 A 10: 10

RECEIVED
 BLM ASSESSMENT OFFICE

<u>BLM Serial Number</u>	<u>Name</u>	<u>Docket</u>	<u>Book</u>	<u>Page</u>
AMC 28014	Black Owl		43	614
AMC 28015	White Owl		43	613
AMC 28041	Key	312		587
AMC 28042	Key No. 1	312		588
AMC 28058	Evening Star		39	356
AMC 27987	Baseline No. 1	284		856
AMC 27988	Baseline No. 2	284		857
AMC 27994	Tunnel	10		502
AMC 190837	C1	579		725
AMC 190838	C2	579		727
AMC 190839	C3	579		729
AMC 190840	C4	579		731
AMC 27995	Fly No. 1	157		230
AMC 27996	Fly No. 2	157		231
AMC 27997	Fly No. 3	157		232
AMC 27998	Fly No. 4	157		233
AMC 27999	Fly No. 5	157		234
AMC 28000	Fly No. 6	157		235
AMC 28001	Fly No. 7	157		236
AMC 28002	Fly No. 8	157		237
AMC 28003	Fly No. 9	157		238
AMC 28004	Fly No. 10	157		239
AMC 28005	Fly No. 11	157		240
AMC 28006	Fly No. 12	157		241
AMC 28007	Fly No. 13	157		242
AMC 28008	Blue Bird #4		47	415
AMC 28009	Conquistador No. 1		48	247
	Amended		49	305
AMC 28010	Arizona No. 23		48	107
	Amended		49	304
AMC 28011	Arizona No. 24		48	107
	Amended		49	305
AMC 28012	Black Eagle #2	107		223
AMC 28013	Gold Coin	154		449
AMC 28043	November Re-located		50	7
AMC 28044	October		50	8
AMC 28045	Cities No. 1	290		871
AMC 28046	Cities No. 2	290		872
AMC 28047	Cities No. 3	290		873
AMC 28048	Cities No. 4	290		874
AMC 28049	Cities No. 5	290		875

ENTERED INTO COMPUTER

AM 10/25/01

38

<u>BLM Serial</u> <u>Number</u>	<u>Name</u>	<u>Docket</u>	<u>Book</u>	<u>Page</u>
AMC 28050	Cities No. 6	290		876
AMC 28051	Cities No. 7	290		877
AMC 28052	Cities No. 8	290		878
AMC 28053	Cities No. 9	290		879
AMC 28054	Cities No. 10	290		880
AMC 28055	Cities No. 11	290		881
AMC 28056	Cities No. 12	290		882
AMC 28057	Cities No. 13	290		883
AMC 27738	Cowboy No. 1		46	15
	Amended		42	127
AMC 27739	Cowboy No. 2		46	16
	Amended		42	128
AMC 27740	Cowboy No. 3		46	17
	Amended		42	129
AMC 27741	Riña		47	150
AMC 27742	Copper Site		27	43
	Amended		42	124
AMC 27743	Pine Tree		20	16
	Amended		42	126
AMC 27744	Copper Bottom No. 3		43	416
	Amended		42	122
AMC 27745	Copper Bottom No. 4		43	417
	Amended		42	123
AMC 27746	Pinon		47	149
AMC 27747	Hammer		47	147
AMC 27748	Joan		47	148
AMC 27749	Southern Cross		47	151
AMC 27750	Midnight Test		27	226
	Amended		42	125
AMC 27756	Hill No. 1	280		9
AMC 27757	Hill No. 2	280		10
AMC 27758	Hill No. 3	280		11
AMC 27759	Hill No. 4	280		12
AMC 27760	Hill No. 5	280		13
AMC 27761	Hill No. 6	280		14
AMC 27762	Hill No. 7	280		15
AMC 27763	Hill No. 8	280		16
AMC 27764	Hill No. 9	280		17
AMC 27765	Hill No. 10	280		18
AMC 319065	Hill No. 11	855		828
AMC 319066	Hill No. 12	855		830
AMC 319067	Hill No. 13	855		832
AMC 27751	Copper Bottom No. 1		43	414
	Amended		42	195
AMC 27752	Copper Bottom No. 6		43	419
	Amended		42	194
AMC 27753	Copper Bottom No. 8		47	385
AMC 27754	Copper Bottom No. 9		47	386
AMC 27755	Copper Bottom No. 10		47	387
AMC 7735	Mary 1		426	246
AMC 7736	Mary 2		426	247

RECEIVED
 BLM STATE OFFICE
 07/17/2001
 10:10 A - 3
 PUEBLO, ARIZONA

ENTERED INTO COMPUTER

41/8

<u>BLM Serial Number</u>	<u>Name</u>	<u>Docket</u>	<u>Book</u>	<u>Page</u>
AMC 7737	Mary 3	426		248
AMC 7738	Mary 4	426		249
AMC 7739	Mary 5	426		250
AMC 7740	Mary 6	426		251
AMC 28059	Zee No.2	284		855
AMC 35792	Quartz Site (A)	466		191
AMC 35793	Quartz Site No. 2 (A)	466		190
AMC 35794	Quartz Site No. 3 (A)	466		189
AMC 35800	Quartz Site No. 9 (A)	466		183
AMC 35801	Quartz Site No. 10 (A)	466		182
AMC 35806	Quartz Site No. 15 (A)	466		177
AMC 35807	Quartz Site No. 16 (A)	466		176
AMC 35808	Quartz Site No. 17 (A)	466		175
AMC 35809	Quartz Site No. 18 (A)	466		174
AMC 35810	Quartz Site No. 19 (A)	466		173
AMC 35811	Quartz Site No. 20 (A)	466		172
AMC 35812	Quartz Site No. 21 (A)	466		171
AMC 35813	Quartz Site No. 22 (A)	466		170
AMC 35814	Quartz Site No. 23 (A)	466		169
AMC 35815	Quartz Site No. 24 (A)	466		168
AMC 35816	Quartz Site No. 25 (A)	466		167
AMC 35820	Quartz Site #28 (A)	466		165
AMC 35821	Silver Bell (A)	466		192
AMC 35824	Janie No. 1 (A)	466		194
AMC 35825	Janie No. 2 (A)	466		195
AMC 35830	Copper Bottom #2 (A)	466		202
AMC 35831	Copper Bottom #5 (A)	466		215
AMC 35832	Copper Bottom #7 (A)	466		201
AMC 35833	Copper Bottom #11 (A)	466		216
AMC 35834	Copper Bottom #12 (A)	466		217
AMC 35835	Copper Bottom #13 (A)	466		218
AMC 215329	D1	606		157
AMC 215330	D2	606		159
AMC 215331	D3	606		161
AMC 215332	D4	606		163
AMC 215333	D5	606		165
AMC 215334	D6	606		167
AMC 215335	D7	606		169
AMC 215336	D8	606		171
AMC 215337	D9	606		173
AMC 215338	D10	606		175
AMC 215339	D11	606		177
AMC 215340	D12	606		179
AMC 215341	D13	606		181
AMC 215342	D14	606		183
AMC 215343	D15	606		185
AMC 215344	D16	606		187
AMC 215345	D17	606		189
AMC 27766	Rob's No. 3	285		473
AMC 27767	Rob's No. 4	285		474

ENTERED INTO COMPUTER

50-13

<u>BLM Serial Number</u>	<u>Name</u>	<u>Docket</u>	<u>Book</u>	<u>Page</u>
AMC 27768	Robs No. 5	285		475
AMC 27769	Robs No. 10	285		480
AMC 27770	Robs No. 11	285		481
AMC 27771	Robs No. 12	285		482
AMC 27772	Robs No. 13	285		483
AMC 27773	Robs No. 14	285		484
AMC 27774	Robs No. 15	285		485
AMC 27775	Robs No. 16	285		486
AMC 27776	Robs No. 17	285		487
AMC 27777	Robs No. 18	285		488
AMC 27778	Robs No. 19	285		489
AMC 27779	Robs No. 20	285		490
AMC 27780	Robs No. 21	285		491
AMC 27781	Robs No. 22	285		492
AMC 27782	Robs No. 23	285		493
AMC 27783	Robs No. 24	285		494
AMC 27784	Robs No. 25	285		495
AMC 27785	Robs No. 26	285		496
AMC 27786	Robs No. 27	285		497
AMC 27787	Robs No. 28	285		498
AMC 27788	Robs No. 29	285		499
AMC 27789	Robs No. 30	285		500
AMC 27790	Robs No. 31	285		501
AMC 27791	Robs No. 32	285		502
AMC 27792	Robs No. 7 Relocated	343		206
AMC 27798	Skunk 1	343		203
AMC 27799	Skunk 2	343		204
AMC 27800	Skunk 3	343		205
AMC 27801	Rita No. 15	173		540
AMC 27802	Sunrise		48	35
AMC 27803	Limestone #1		49	150
AMC 27804	Limestone #2		49	150
AMC 27805	Limestone #3		49	151
AMC 27806	Limestone #4	154		638
AMC 27807	Limestone No. 5	154		639
AMC 27793	Independence		41	160
	Amended		42	114
AMC 27794	Enterprise		46	434
AMC 27795	Enterprise No. 2		41	313
AMC 27796	Enterprise No. 3		41	313
AMC 27797	Silver Bar		46	435
	Amended		42	115
AMC 28017	Lizzard #26		47	347
	Amended	11		81
AMC 28018	Lizzard #27		47	348
AMC 138512	K1	542		700
AMC 138513	K2	542		702
AMC 138514	K3	542		704
AMC 138515	K4	542		706
AMC 138516	K5	542		708

RECEIVED
 BLM STATE OFFICE
 AUG - 3 10 10
 PHOENIX, ARIZONA

ENTERED INTO COMPUTER

(Handwritten initials)

<u>BLM Serial</u> <u>Number</u>	<u>Name</u>	<u>Docket</u>	<u>Book</u>	<u>Page</u>
AMC 138517	K6	542		710
AMC 138518	K7	542		712
AMC 138519	K8	542		714
AMC 138520	K9	542		716
AMC 138521	K10	542		718
AMC 138522	K11	542		720
AMC 138523	K12	542		722
AMC 138524	K13	542		724
AMC 138525	K14	542		726
AMC 138526	K15	542		728
AMC 138527	K16	542		730
AMC 138528	K17	542		732
AMC 138529	K18	542		734
AMC 138530	K19	542		736
AMC 138531	K20	542		738
AMC 138532	K21	542		740
AMC 138533	K22	542		742
AMC 138534	K23	542		744
AMC 138535	K24	542		746
AMC 138536	K25	542		748
AMC 138537	K26	542		750
AMC 138538	K27	542		752
AMC 138539	K28	542		754
AMC 138540	K29	542		756
AMC 138541	K30	542		758
AMC 138542	K31	542		760
AMC 138543	K32	542		762
AMC 138544	K33	542		764
AMC 138545	K34	542		766
AMC 138546	K35	542		768
AMC 40744	East Water	469		458
AMC 28542	Ash 5	325		47
AMC 27808	Ash 7	325		48
AMC 27809	Ash 8	325		49
AMC 27810	Ash 9	325		50
AMC 27811	Ash 10	325		51
AMC 27812	Ash 11	325		52
AMC 27813	Ash 12	325		53
AMC 27814	Ash 13	325		54
AMC 27815	Ash 14	325		55
AMC 27816	Ash 15	325		56
AMC 27817	Ash 16	325		57
AMC 27818	Ash 17	325		58
AMC 27819	Ash 18	325		59
AMC 27820	Ash 19	325		60
AMC 27821	Ash 20	325		61
AMC 27822	Ash 21	325		62
AMC 27823	Ash 22	325		63
AMC 27824	Ash 23	325		64
AMC 27825	Ash 24	325		65

PHOENIX, ARIZONA

2001 AUG - 3 A 10: 11

RECEIVED BLM STATE OFFICE

ENTERED INTO COMPUTER

50/45

<u>BLM Serial Number</u>	<u>Name</u>	<u>Docket</u>	<u>Book</u>	<u>Page</u>
AMC 27826	Ash 25	325		66
AMC 27827	Ash 26	325		67
AMC 27828	Ash 27	325		68
AMC 27829	Ash 28	325		69
AMC 27830	Ash 29	325		70
AMC 27831	Ash 30	325		71
AMC 27832	Ash 31	325		72
AMC 27833	Ash 32	325		73
AMC 27834	Ash 33	325		74
AMC 27835	Ash 34	325		75
AMC 27836	Ash 35	325		76
AMC 27837	Ash 36	325		77
AMC 27838	Ash 37	325		78
AMC 27839	Ash 38	325		79
AMC 27840	Ash 39	325		80
AMC 27841	Ash 40	325		81
AMC 27842	Ash 41	325		82
AMC 27843	Ash 42	325		83
AMC 27844	Ash 43	325		84
AMC 27845	Ash 44	325		85
AMC 27846	Ash 45	325		86
AMC 27847	Ash 46	325		87
AMC 27848	Ash 47	325		88
AMC 27849	Ash 48	325		89
AMC 27850	Ash 49	325		90
AMC 27851	Ash 64	325		91
AMC 27852	Ash 65	325		92
AMC 27853	Ash 66	325		93
AMC 27854	Ash 67	325		94
AMC 27855	Ash 68	325		95
AMC 27856	Ash 69	325		96
AMC 27857	Ash 70	325		97
AMC 27858	Ash 71	325		98
AMC 27859	Ash 72	325		99
AMC 27860	Ash 73	325		100
AMC 27861	Ash 74	325		101
AMC 27862	Ash 75	325		102
AMC 27863	Ash 76	325		103
AMC 27864	Ash 77	325		104
AMC 27865	Ash 78	325		105
AMC 27866	Ash 79	325		106
AMC 27867	Ash 80	325		107
AMC 27868	Ash 81	325		108
AMC 27869	Ash 82	325		109
AMC 27870	Ash 83	325		110
AMC 27871	Ash 84	325		111
AMC 27872	Ash 85	325		112
AMC 27873	Ash 86	325		113
AMC 27874	Ash 87	325		114
AMC 27875	Ash 88	325		115

PHOENIX, ARIZONA

2001 AUG - 3 A 10:11

RECEIVED BLM AZ STATE OFFICE

ENTERED INTO COMPUTER

60

<u>BLM Serial</u> <u>Number</u>	<u>Name</u>	<u>Docket</u>	<u>Book</u>	<u>Page</u>
AMC 27876	Ash 89	325		116
AMC 27877	Ash 90	325		117
AMC 27878	Ash 91	325		118
AMC 27879	Ash 92	325		119
AMC 27880	Ash 93	325		120
AMC 27881	Ash 94	325		121
AMC 27882	Ash 95	325		122
AMC 27883	Ash 96	325		123
AMC 27884	Ash 97	325		124
AMC 27885	Ash 98	325		125
AMC 27886	Ash 99	325		126
AMC 27887	Ash 100	325		127
AMC 27888	Ash 101	325		128
AMC 27889	Ash 102	325		129
AMC 27890	Ash 103	325		130
AMC 27891	Ash 104	325		131
AMC 27892	Ash 105	325		132
AMC 27893	Ash 106	325		133
AMC 27894	Ash 107	325		134
AMC 27895	Ash 108	325		135
AMC 27896	Ash 109	325		136
AMC 27897	Ash 110	325		137
AMC 27898	Ash 111	325		138
AMC 27899	Ash 112	325		139
AMC 27900	Ash 113	325		140
AMC 27901	Ash 114	325		141
AMC 27902	Ash 115	325		142
AMC 27903	Ash 200	355		176
AMC 27904	Ash 201	355		177
AMC 27905	Ash 202	355		178
AMC 28023	Peak No. 3	333		331
AMC 28025	Peak No. 7	333		333
AMC 28026	Peak No. 8	333		334
AMC 28027	Peak No. 9	335		703
AMC 28028	Peak No. 10	335		704
AMC 28031	Peak No. 14	367		606
AMC 28032	Peak No. 15	367		607
AMC 28033	Peak No. 17	367		608
AMC 28036	Peak No. 22	390		9
AMC 28037	Peak No. 24	402		700
AMC 28038	Peak 25	405		974
AMC 28040	Peak 28	414		719
AMC 97644	Peak 34	493		567
AMC 129535	Peak 94	534		775
AMC 142565	M1	549		363
AMC 327204	P1	93-634671		
AMC 327205	P2	93-634672		
AMC 327206	P3	93-634673		
AMC 327207	P4	93-634674		
AMC 327208	P5	93-634675		

RECEIVED
 B.L.M. STATE OFFICE
 AUG - 3 10:11
 PHOENIX, ARIZONA

ENTERED INTO COMPUTER

528

<u>BLM</u> <u>Number</u>	<u>Name</u>	<u>Docket</u>	<u>Book</u>	<u>Page</u>
AMC 327209	P6	93-634676		
AMC 327210	P7	93-634677		
AMC 327211	P8	93-634678		
AMC 327212	P9	93-634679		
AMC 327213	P10	93-634680		
AMC 327214	P11	93-634681		
AMC 327215	P12	93-634682		
AMC 327216	P13	93-634683		
AMC 327217	P14	93-634684		
AMC 327218	P15	93-634685		
AMC 327219	P16	93-634686		
AMC 327220	P17	93-634687		
AMC 327221	P18	93-634688		

PHOENIX, ARIZONA
2001 AUG - 3 A 10: 11
RECEIVED
BLM STATE OFFICE

ENTERED INTO COMPUTER

13

United States Department of the Interior
Bureau of Land Management
 BUSINESS & SUPPORT SVCS DIV
 222 N CENTRAL AVE
 PHOENIX, AZ 85004 -2203
 Phone: (602) 417-9200

Receipt	
No:	349584

Transaction #: 367658					
Date of Transaction: 08/03/2001					
CUSTOMER:		BHP / BILLITON COPPER INC P.O. BOX M SAN MANUEL, AZ 85631			
LINE #	QTY	COMMODITY / SUBJECT / ACTION / PRODUCT	REMARKS	UNIT PRICE	TOTAL
1	1.00	LOCATABLE MINERALS / MINING CLAIMS-NOT NEW-UNADJUD, ONE AUTH NO. ONLY / MINING CLAIM MONEY RECEIVED (455)		- n/a -	\$33,900.00
TOTAL:					\$33,900.00

PAYMENT INFORMATION			
1	AMOUNT:	\$33,900.00	POSTMARKED: N/A
	TYPE:	CHECK	RECEIVED: 08/03/2001
	CHECK NO:	01266726	
	NAME:	BHP / BILLITON COPPER INC P.O. BOX M SAN MANUEL AZ 85631	

REMARKS

CASE SERIAL NUMBER INFORMATION		
TRNS #	LINE #	CASES
367658	1	AMC28014/\$33900.00

This receipt was generated by the automated BLM Collections and Billings System and is a paper representation of a portion of the official electronic record contained therein.

Receipt #: 171734

Amount Received: \$48,300.00

Date: 8/18/00

Transaction #: 184895

Lead #: 350334, 349780, 342296,
327251, 325818, 324206,
320760, 298647, 279919,
97634, 52072, 39932,
27738

AMC #	Code	\$\$\$\$
X 27989 - 27993	482	500
X 28016		100
X 28018 - 28020		300
X 39932 - 39943		1200
X 52265 - 52272		800
X 52274 - 52282		900
X 52285 - 52287		300
X 52289 - 52290		200
X 52292 - 52323		3200
X 52326 - 52333		800
X 52336 - 52337		200
X 52340		100
X 52342		100
X 52344		100
X 52346	↓	100

AMC #	Code	\$\$\$\$
X 52365 - 52376	482	1200
X 52386 - 52391		600
X 97634 - 97643		1000
X 279919 - 279924		600
X 298647 - 298660		1400
X 320760 - 320789		3000
X 320791 - 320799		900
X 320803 - 320807		500
X 320813 - 320818		600
X 320828 - 320829		200
X 320831 - 320832		200
X 320834 - 320845		1200
X 324206		100
X 325818		100
X 325820 - 325824		500

Grand Total: \$48,300.00

- 480----POL-----\$5
- 481----NOI-----\$5
- 482----Maint.---\$100
- 396----Trf.-----\$5
- 635----Amd.-----\$5
- 379----Refund

Entered: [Signature] 8/21/00
Date

Verified: [Signature] 3/6/01
Date

Sent to Accounts: [Signature] 3/6/01
Date

Earned by Accounts: _____
Date

* 28018 entered as duplicate payment

Receipt #: _____

Lead #: _____

Amount Received: _____

Date: _____

Transaction #: _____

AMC #	Code	\$\$\$\$\$
X 325829 - 325832	482	400
X 325837 - 325847		3100
X 327251 - 327266		1600
X 342296 - 342514		21,900
X 349780 - 349781		200
X 350335		100

AMC #	Code	\$\$\$\$\$

Sub Total: 27300

- 480---POL-----\$5
- 481---NOI-----\$5
- 482---Maint.---\$100
- 396---Trf.-----\$5
- 635---Amd.-----\$5
- 379---Refund

Entered: _____
Date

Verified: _____
Date

Sent to Accounts: _____
Date

Earned by Accounts: _____
Date

14.00 +
 35.00 +
 39.00 +
 28.00 +
 30.00 +
 35.00 +
 35.00 +
 24.00 +
 9.00 +
 9.00 +
 34.00 +
 44.00 + r
 41.00 +
 44.00 +
 42.00 + agement
 17.00 +
 483.00 * ie

L. Steve Wagner, LLC
14360 Country Hills Dr.
Brighton, CO 80601

Phoenix, AZ 85004-2203

RE: Maintenance Fees for Unpatented Mining Claims

Gentlemen:

Enclosed with this letter are an *Affidavit of Payment of Maintenance Fees and Notice of Intention to Hold Mining Claims* and a check for \$48,300 representing payment in the sum of \$100 for each of the unpatented mining claims in the Carlota claim group. This payment represents payment of the federal annual mining claim maintenance fees for the assessment year beginning at noon on September 1, 2000, and ending at noon on September 1, 2001. The full names of the claims and the BLM mining claim serial numbers assigned to the claims for which the fees are paid are described on the Exhibit A attached to the Affidavit.

The claims are owned or leased by Carlota Copper Company, whose mailing address is 1306 Live Oak St., P.O. Box 1009, Miami, AZ 85539.

Please return the receipt for this payment and the original copy of this Affidavit showing the BLM Received Date Stamp to me in the enclosed postage prepaid envelope at your earliest convenience. If it is not possible to return the original affidavit to me please advise me immediately.

If you have any questions concerning payment of the fees and the information filing; or if you determine that the fees or information filing are inadequate in any respect, please contact me at (303) 659-5072.

Sincerely,

L. Steve Wagner

L. Steve Wagner
 Legal Counsel

ARIZONA
 STATE OFFICE
 PHOENIX, ARIZONA

483-0



Aug 18 11 00 AM '00

Enclosures

RECEIVED
 BUREAU OF
 LAND MANAGEMENT

Aug 18 10 57 AM '00

RECEIVED
 BUREAU OF
 LAND MANAGEMENT



When recorded, mail to:
L. Steve Wagner
14360 Country Hills Drive
Brighton, Colorado 80601

**AFFIDAVIT OF PAYMENT OF MAINTENANCE FEES
AND NOTICE OF INTENTION TO HOLD MINING CLAIMS**

STATE OF COLORADO)
) ss.
COUNTY OF ADAMS)

RECEIVED
BUREAU OF
LAND MANAGEMENT
Aug 19 10 57 AM '00
STATE OF COLORADO
PROPERTY SECTION

The undersigned Affiant, being first duly sworn, deposes and says:

1. Affiant, a citizen of the United States who is more than 18 years of age, resides at 14360 Country Hills Drive, Brighton, Colorado 80601 in Adams County, Colorado, is the agent of Carlota Copper Company and the other owners or claimants ("Owner") of the unpatented mining claims and mill sites, more particularly described in the list set forth in Exhibit A attached hereto and incorporated by this reference (the "Claims"), is duly authorized to execute this Affidavit, and is personally acquainted with the mining claims and mill sites set forth in Exhibit A.

2. The address of Owner is:

Carlota Copper Company
1306 Live Oak St.
P. O. Box 1009
Miami, AZ 85539

Sherwood B. Owens
%Dr. Sherwood B. Owens, Jr.
4060 N. Camino Ferreo
Tucson, AZ 85750

Recovery Resources Corp.
%Reliance Group Holdings, Inc.
55 E. 52nd Street
New York, NY 10055

3. The names of the Claims, the United States Bureau of Land Management ("BLM") Serial Numbers, and the recording information for the Claims in the records of the Counties of Gila and Pinal, State of Arizona, are more particularly set forth in Exhibit A hereto.

4. Owner has paid to the BLM, on or before August 31, 2000, a maintenance fee in the amount of \$100 for each Claim, pursuant to The Omnibus Budget Reconciliation Act of 1993, Pub. L. 103-66, 107 Stat. 312 (1993) (the "Act"). Such payment was made to hold the Claims for the assessment year beginning at noon on September 1, 2000, and ending at noon on September 1, 2001, as required by the Act.

5. By such payment, by Owner's compliance with applicable federal and state mining laws and regulations, and by this Affidavit, Owner intends to hold and maintain all of its right, title and interest in and to each of the Claims through the end of the assessment year ending at noon on September 1, 2001.

6. Affiant executes this Affidavit on the 14th day of August, 2000.

L. Steve Wagner
As agent and on behalf of Owner

Subscribed and sworn to before me this 14th day of August, 2000, by L. Steve Wagner, as agent for Owner.

Janet L Saxton

My Commission Expires January 21, 2006
950 17th St.
Denver, CO 80202

My commission expires: _____




EXHIBIT A

CARLOTA

CARLOTA COPPER COMPANY

Unpatented mining claims situated in Sections 25, 26, 35, and 36,
Township 1 North, Range 13 East, G&SRB&M,
Globe-Miami Mining District, Gila and Pinal Counties, Arizona

CLAIM NAMES AND NUMBERS

<u>Name</u>	<u>Date Located</u>	<u>Date Recorded</u>	<u>County</u> <u>Recordation</u> <u>Docket Page</u>	<u>Date</u> <u>Filed w/BLM</u>	<u>BLM AMC</u> <u>Serial No.</u>
Gila County:					
Grizzly #1	7/18/89	7/24/89	774 120	9/1/89	298647
Amended		11/22/89	785 119	12/13/89	
Grizzly #2	7/18/89	7/24/89	774 123	9/1/89	298648
Amended		11/22/89	785 119	12/13/89	
Grizzly #3	7/18/89	7/24/89	774 126	9/1/89	298649
Amended		11/22/89	785 119	12/13/89	
Grizzly #4	7/18/89	7/24/89	774 129	9/1/89	298650
Amended		11/22/89	785 119	12/13/89	
Pinal County:					
		8/22/89	1625 631	9/1/89	
		11/22/89	1642 209	12/13/89	
Gila County:					
Grizzly #5	7/18/89	7/24/89	774 132	9/1/89	298651
Amended		11/22/89	785 119	12/13/89	
Pinal County:					
		8/22/89	1625 634	9/1/89	
		11/22/89	1642 209	12/13/89	
Gila County:					
Grizzly #6	7/18/89	7/24/89	774 135	9/1/89	298652
Amended		11/22/89	785 119	12/13/89	
Grizzly #7	7/18/89	7/24/89	774 138	9/1/89	298653
Amended		11/22/89	785 119	12/13/89	
Grizzly #8	7/18/89	7/24/89	774 141	9/1/89	298654
Amended		11/22/89	785 119	12/13/89	
Grizzly #9	7/18/89	7/24/89	774 144	9/1/89	298655
Amended		11/22/89	785 119	12/13/89	
Grizzly #10	7/18/89	7/24/89	774 147	9/1/89	298656
Amended		11/22/89	785 119	12/13/89	
Grizzly #11	7/18/89	7/24/89	774 150	9/1/89	298657
Amended		11/22/89	785 119	12/13/89	
Grizzly #12	7/18/89	7/24/89	774 153	9/1/89	298658
Amended		11/22/89	785 119	12/13/89	
Pinal County:					
	7/18/89	8/22/89	1625 637	9/1/89	
		11/22/89	1642 209	12/13/89	
Gila County:					
Grizzly #13	7/18/89	7/24/89	774 156	9/1/89	298659
Amended		11/22/89	785 119	12/13/89	
Grizzly #14	7/18/89	7/24/89	774 159	9/1/89	298660
Amended		11/22/89	785 119	12/13/89	

RECEIVED
BUREAU OF LAND MANAGEMENT
AUG 18 10 50
ENTERED INTO COMPUTER
3/6/01
2/18/01
AUG 10 10 50 AM '01
A-1
RECEIVED
BUREAU OF LAND MANAGEMENT
AUG 10 10 50 AM '01

Unpatented Mining Claims located in the Pinto Creek (Miami) Mining District,
in Sections 26, 27, 34, 35, and 36, T1N, R13E,
and Sections 1, 2, 11, and 12, T1S, R13E, G&SRB&M,
Gila and Pinal Counties, Arizona

Claim Name	Loc. Date	Original County	Original Recordation		Amended Recordation		BLM AMC Serial No.
			Book	Page	Book	Page	
Tip Top	3/2/29	Pinal	45	142	648	830	52265*
Tip Top #1	8/1/30	Pinal	46	275			52266*
Tip Top 2	3/2/29	Pinal	45	144	648	831	52267*
Tip Top 3	3/10/29	Pinal	45	145	648	832	52268*
Tip Top #4	8/1/30	Pinal	46	301			52269*
Eder #10	4/21/69	Pinal	569	819			52270*
Eder #11	4/21/69	Pinal	569	820			52271*
Eder #12	4/21/69	Pinal	569	821			52272*
Eder 14	9/27/71	Pinal	645	51			52274*
		Gila	308	309			
Eder 15	9/27/71	Pinal	645	52			52275*
		Gila	308	310			
Eder 16	9/27/71	Pinal	645	53	721	95	52276*
		Gila	308	311	348	10	
Eder 17	9/27/71	Pinal	645	54	721	96	52277*
		Gila	308	312	348	9	
Eder 18	9/27/71	Pinal	710	228			52278*
		Gila	308	313			
Eder 19	9/27/71	Pinal	710	229	721	715	52279*
		Gila	308	314	348	275	
Eder 22	9/27/71	Pinal	645	56			52280*
		Gila	308	317			
Eder #23	1/4/73	Pinal	691	416			52281*
Eder 27	9/11/73	Pinal	720	440			52282*
Eder 34	6/14/73	Pinal	710	926			52285*
Eder 35	6/14/73	Pinal	710	927			52286*
Eder 36	6/14/73	Pinal	710	928			52287*
Eder 39	6/13/73	Pinal	710	931			52289*
Eder 40	6/14/73	Pinal	710	932			52290*
Eder 43	6/13/73	Pinal	710	935			52292*
Eder 44	6/14/73	Pinal	710	936			52293*
Eder 45	6/13/73	Pinal	710	937			52294*
Eder 46	6/13/73	Pinal	710	938			52295*
Eder 47	6/13/73	Pinal	710	939			52296*
Eder 48	6/13/73	Pinal	710	940	721	97	52297*
Eder 49	6/12/73	Pinal	710	941			52298*
Eder 50	6/12/73	Pinal	710	942			52299*
Eder 51	6/12/73	Pinal	710	943			52300*
Eder 52	6/12/73	Pinal	710	944			52301*
Eder 53	6/12/73	Pinal	710	945			52302*
Eder 54	6/13/73	Pinal	710	946			52303*
		Gila	341	802			
Eder 55	6/13/73	Pinal	710	947			52304*
		Gila	341	803			
Eder 56	6/13/73	Pinal	710	948			52305*
		Gila	341	804			

36

RECEIVED
LAND SURVEY
DEPARTMENT OF
MINES AND METALS
ARIZONA
3/6/01
ENTERED INTO COMPUTER
8/21/00

Claim Name	Original Loc. Date	County	Original Recordation		Amended Recordation		BLM AMC Serial No.
			Book	Page	Book	Page	
Eder 57	6/12/73	Pinal	710	949	721	98	52306*
		Gila	341	805	348	8	
Eder 59	6/14/73	Pinal	710	951			52307*
		Gila	341	807			
Eder 62	9/7/73	Pinal	721	716			52308*
Eder 63	9/7/73	Pinal	721	717			52309*
		Gila	348	276			
Eder 64	9/7/73	Pinal	721	718			52310*
		Gila	348	277			
Eder 65	9/7/73	Pinal	721	719			52311*
		Gila	348	278			
Eder 66	9/7/73	Pinal	721	720			52312*
		Gila	348	279			
Eder 67	9/7/73	Pinal	721	721			52313*
		Gila	348	280			
Eder 68	9/7/73	Pinal	721	722			52314*
		Gila	348	281			
Eder 69	9/7/73	Pinal	721	723			52315*
		Gila	348	282			
Eder 70	9/24/73	Gila	348	283			52316*
Ghost 16	12/29/66	Pinal	497	450			52317*
Ghost 27	3/10/64	Pinal	387	137			52318*
Ghost 28	5/18/64	Pinal	387	138			52319*
Ghost 29	3/10/64	Pinal	387	139			52320*
Ghost 30	5/18/64	Pinal	387	140			52321*
Ghost 31	3/10/64	Pinal	387	141			52322*
Ghost 32	12/29/66	Pinal	497	451			52323*
Ghost 38	12/29/66	Pinal	497	452			52326*
Ghost 40	12/29/66	Pinal	497	453			52327*
Ghost 48	12/29/66	Pinal	497	455			52329*
Ghost 50	12/29/66	Pinal	497	456			52330*
Ghost 61	3/12/64	Pinal	387	165			52331*
Ghost 62	3/12/64	Pinal	387	166			52332*
Ghost 63	3/12/64	Pinal	387	167			52333*
Ghost 42	12/29/66	Pinal	497	454			52328*
Ghost 66	3/12/64	Pinal	387	170			52336*
Ghost 90	12/29/66	Pinal	497	457			52337*
Ghost 93	3/16/64	Pinal	387	194			52340*
Ghost 95	3/16/64	Pinal	387	195			52342*
Ghost 97	3/16/64	Pinal	387	196			52344*
Ghost 99	3/16/64	Pinal	387	197			52346*
Ghost 131	9/23/65	Pinal	429	515			52365*
Ghost 132	9/23/65	Pinal	429	516			52366*
Ghost 133	9/23/65	Pinal	429	517			52367*
Ghost 134	9/23/65	Pinal	429	518			52368*
Ghost 135	9/23/65	Pinal	429	519			52369*
Ghost 136	9/23/65	Pinal	429	520			52370*
Ghost 137	9/23/65	Pinal	429	521			52371*

RECEIVED
 BUREAU OF
 LAND MANAGEMENT
 AUG 18 10 58 AM '00

Carlota Copper Company 2000-2001

A-3

ENTERED INTO COMPUTER
 3/6/01
 8/21/00

Claim Name	Original		Original		Amended		BLM AMC Serial No.	
	Loc.	Date	County	Book	Page	Book		Page
Ghost 140		4/15/64	Pinal	387	209			52372*
Ghost 141		4/15/64	Pinal	387	210			52373*
Ghost 142		4/15/64	Pinal	387	211			52374*
Ghost 143		4/15/64	Pinal	387	212			52375*
Ghost 144		4/15/64	Pinal	387	213			52376*
Cap 130		7/24/30	Pinal	46	311			52386*
Cap 131		7/25/30	Pinal	46	311			52387*
"Moon Rise"		2/15/1899	Gila	6	401			52388*
Promoter		11/14/29	Gila	44	5	348	7	52389*
Stars and Stripes		1/1/02	Gila	7	466	308	307	52390*
Providence		7/1/28	Gila	40	444	309	649	52391*
Eder 71		11/24/87	Gila	726	416			279919*
Eder 72		11/24/87	Gila	726	419			279920*
Eder 73		11/24/87	Gila	726	422			279921*
			Pinal	1497	441			
Eder 74		11/24/87	Pinal	1497	443			279922*
Eder 75		11/24/87	Pinal	1497	445			279923*
Eder 76		11/24/87	Pinal	1497	447			279924*

Unpatented mining claims situated in
Sections 4, 5, 6, 7, Township 1 South, Range 14 East;
Sections 1, 2, 11, 12, Township 1 South, Range 13 East;
Section 31, Township 1 North, Range 14 East;
Sections 14, 15, 22, 23, 25, 26, 27, Township 1 North, Range 13 East,
G&SRB&M, Globe-Miami Mining District, Gila and Pinal Counties, Arizona

CLAIM NAMES AND NUMBERS

Name	Date		County	County		Date	BLM AMC
	Located	Recorded		Recordation	Docket Page		
Kelly #1	1/26/92	3/12/92	Gila	860	997	4/16/92	320760*
Kelly #2	1/26/92	3/12/92	Gila	860	1000	4/16/92	320761*
Kelly #3	1/26/92	3/12/92	Gila	861	01	4/16/92	320762*
Kelly #4	1/26/92	3/12/92	Gila	861	04	4/16/92	320763*
Kelly #5	1/26/92	3/12/92	Gila	861	07	4/16/92	320764*
Kelly #6	1/28/92	3/12/92	Gila	861	10	4/16/92	320765*
Kelly #7	1/26/92	3/12/92	Gila	861	13	4/16/92	320766*
Kelly #8	1/28/92	3/12/92	Gila	861	16	4/16/92	320767*
Kelly #9	1/26/92	3/12/92	Gila	861	19	4/16/92	320768*
Kelly #10	1/28/92	3/12/92	Gila	861	22	4/16/92	320769*
Kelly #11	1/26/92	3/12/92	Gila	861	25	4/16/92	320770*

Carlota Copper Company 2000-2001

ENTERED INTO COMPUTER

3/6/00
8/21/00

A-4

Aug 18 10 58 AM '00

RECEIVED
BUREAU OF
LAND MANAGEMENT

RECEIVED
STATE OF ARIZONA
BUREAU OF
LAND MANAGEMENT

Aug 18 10 58

RECEIVED
BUREAU OF
LAND MANAGEMENT

Name	Date Located	Date Recorded	County	County Recordation Docket Page	Date Filed w/BLM	BLM AMC Serial No.
Kelly #12	1/28/92	3/12/92	Gila	861 28	4/16/92	320771 ^x
Kelly #13	1/26/92	3/12/92	Gila	861 31	4/16/92	320772 ^x
Kelly #14	1/28/92	3/12/92	Gila	861 34	4/16/92	320773 ^x
Kelly #15	1/28/92	3/12/92	Gila	861 37	4/16/92	320774 ^x
Kelly #16	1/28/92	3/12/92	Gila	861 40	4/16/92	320775 ^x
Kelly #17	1/28/92	3/12/92	Gila	861 43	4/16/92	320776 ^x
Kelly #18	1/28/92	3/12/92	Gila	861 46	4/16/92	320777 ^x
Kelly #19	1/28/92	3/12/92	Gila	861 49	4/16/92	320778 ^x
Kelly #20	1/26/92	3/12/92	Gila	861 52	4/16/92	320779 ^x
Kelly #21	1/27/92	3/12/92	Gila	861 55	4/16/92	320780 ^x
Kelly #22	1/27/92	3/12/92	Gila	861 58	4/16/92	320781 ^x
Kelly #23	1/27/92	3/12/92	Gila	861 61	4/16/92	320782 ^x
Kelly #24	1/27/92	3/12/92	Gila	861 64	4/16/92	320783 ^x
Kelly #25	1/27/92	3/12/92	Gila	861 67	4/16/92	320784 ^x
Kelly #26	1/27/92	3/12/92	Gila	861 70	4/16/92	320785 ^x
Kelly #27	1/29/92	3/12/92	Gila Pinal	861 73 1809 641	4/16/92	320786 ^x
Kelly #28	1/29/92	3/12/92	Gila Pinal	861 76 1809 643	4/16/92	320787 ^x
Kelly #29	1/29/92	3/12/92	Gila Pinal	861 79 1809 645	4/16/92	320788 ^x
Kelly #30	1/29/92	3/12/92	Gila	861 82	4/16/92	320789 ^x
Kelly #31-A	7/11/92	8/06/92 8/13/92	Gila Pinal	877 747 1845 922	8/27/92	324206 ^x
Kelly #32	1/29/92	3/12/92	Gila	861 88	4/16/92	320791 ^x
Kelly #33	1/29/92	3/12/92	Pinal	1809 649	4/16/92	320792 ^x
Kelly #34	1/29/92	3/12/92	Gila Pinal	861 91 1809 651	4/16/92	320793 ^x
Kelly #35	1/29/92	3/12/92	Pinal	1809 653	4/16/92	320794 ^x
Kelly #36	1/29/92	3/12/92	Gila Pinal	861 94 1809 655	4/16/92	320795 ^x
Kelly #37	1/28/92	3/12/92	Pinal	1809 657	4/16/92	320796 ^x
Kelly #38	1/28/92 1/29/92	3/12/92 3/12/92	Gila Pinal	861 97 1809 659	4/16/92	320797 ^x
Kelly #39	1/28/92	3/12/92	Pinal	1809 661	4/16/92	320798 ^x
Kelly #40	1/31/92	3/12/92	Pinal	1809 663	4/16/92	320799 ^x
Kelly #53	1/30/92	3/12/92	Pinal	1809 671	4/16/92	320803 ^x

Carlota Copper Company 2000-2001

ENTERED INTO COMPUTER
3/6/01
8/21/00

A-5

Aug 19 10 58 AM '00
 RECEIVED
 BUREAU OF
 LAND MANAGEMENT

RECEIVED
 BUREAU OF
 LAND MANAGEMENT
 Aug 10 10 58 AM '00

30

<u>Name</u>	<u>Date Located</u>	<u>Date Recorded</u>	<u>County</u>	<u>County Recordation Docket</u>	<u>Page</u>	<u>Date Filed w/BLM</u>	<u>BLM AMC Serial No.</u>
Kelly #57	1/30/92	3/12/92	Pinal	1809	673	4/16/92	320804*
Kelly #58	1/30/92	3/12/92	Pinal	1809	675	4/16/92	320805*
Kelly #59	1/30/92	3/12/92	Pinal	1809	677	4/16/92	320806*
Kelly #60	1/30/92	3/12/92	Pinal	1809	679	4/16/92	320807*
Kelly #66	1/30/92	3/12/92	Pinal	1809	691	4/16/92	320813*
Kelly #67	1/30/92	3/12/92	Pinal	1809	693	4/16/92	320814*
Kelly #68	1/30/92	3/12/92	Pinal	1809	695	4/16/92	320815*
Kelly #71	1/30/92	3/12/92	Pinal	1809	697	4/16/92	320816*
Kelly #72	1/30/92	3/12/92	Pinal	1809	699	4/16/92	320817*
Kelly #73	1/30/92	3/12/92	Pinal	1809	701	4/16/92	320818*
Kelly #83	2/01/92	3/12/92	Pinal	1809	721	4/16/92	320828*
Kelly #84	2/01/92	3/12/92	Pinal	1809	723	4/16/92	320829*
Kelly #86	2/01/92	3/12/92	Pinal	1809	727	4/16/92	320831*
Kelly #87	2/01/92	3/12/92	Pinal	1809	729	4/16/92	320832*
Kelly #89	2/01/92	3/12/92	Pinal	1809	733	4/16/92	320834*
Kelly #90	2/01/92	3/12/92	Pinal	1809	735	4/16/92	320835*
Kelly #91	2/02/92	3/12/92	Pinal	1809	737	4/16/92	320836*
Kelly #92	2/02/92	3/12/92	Gila Pinal	861 1809	100 739	4/16/92	320837*
Kelly #93	2/02/92	3/12/92	Gila Pinal	861 1809	103 741	4/16/92	320838*
Kelly #94	2/02/92	3/12/92	Gila	861	106	4/16/92	320839*
Kelly #95	2/02/92	3/12/92	Gila Pinal	861 1809	109 743	4/16/92	320840*
Kelly #96	2/02/92	3/12/92	Gila Pinal	861 1809	112 745	4/16/92	320841*
Kelly #97	2/02/92	3/12/92	Gila	861	115	4/16/92	320842*
Kelly #98	2/02/92	3/12/92	Gila	861	118	4/16/92	320843*
Kelly #99	2/02/92	3/12/92	Gila	861	121	4/16/92	320844*
Kelly #100	2/04/92	3/12/92	Gila	861	124	4/16/92	320845*
Kelly #101	10/31/92	12/14/92	Gila	892	489	1/19/93	325818*
Kelly #103	10/31/92	12/14/92	Gila	892	495	1/19/93	325820*
Kelly #104	10/31/92	12/14/92	Gila	892	498	1/19/93	325821*
Kelly #105	10/31/92	12/14/92	Gila	892	501	1/19/93	325822*
Kelly #106	10/31/92	12/14/92	Gila	892	504	1/19/93	325823*
Kelly #107	10/31/92	12/14/92	Gila	892	507	1/19/93	325824*
Kelly #112	10/31/92	12/14/92	Gila	892	522	1/19/93	325829*
Kelly #113	10/31/92	12/14/92	Gila	892	525	1/19/93	325830*
Kelly #114	10/31/92	12/14/92	Gila	892	528	1/19/93	325831*
Kelly #115	10/31/92	12/14/92	Gila	892	531	1/19/93	325832*

Carlota Copper Company 2000-2001

A-6

ENTERED INTO COMPUTER

3/6/01
8/21/00

RECEIVED
BUREAU OF
LAND MANAGEMENT
STATE OF ARIZONA
PHOENIX, ARIZONA

RECEIVED
BUREAU OF
LAND MANAGEMENT
AUG 19 10 58 AM '01

36

Name	Date Located	Date Recorded	County	County Recordation Docket	Page	Date Filed w/BLM	BLM AMC Serial No.
Kelly #120	11/9/92	12/14/92	Gila	892	546	1/19/93	325837✓
Kelly #121	11/9/92	12/14/92	Gila	892	549	1/19/93	325838✓
Kelly #122	11/9/92	12/14/92	Gila	892	552	1/19/93	325839✓
Kelly #123	11/9/92	12/14/92	Gila	892	555	1/19/93	325840✓
Kelly #124	11/9/92	12/14/92	Gila	892	558	1/19/93	325841✓
Kelly #125	11/8/92	12/14/92	Gila	892	561	1/19/93	325842✓
Kelly #126	11/8/92	12/14/92	Gila	892	564	1/19/93	325843✓
Kelly #127	11/8/92	12/14/92	Gila	892	567	1/19/93	325844✓
Kelly #128	11/8/92	12/14/92	Gila	892	570	1/19/93	325845✓
			Pinal	1874	047		
Kelly #129	11/8/92	12/14/92	Gila	892	573	1/19/93	325846✓
Kelly #130	11/8/92	12/14/92	Gila	892	576	1/19/93	325847✓
Kelly #131	11/8/92	12/14/92	Gila	892	579	1/19/93	325848✓
Kelly #132	11/7/92	12/14/92	Gila	892	582	1/19/93	325849✓
			Pinal	1874	049		
Kelly #133	11/7/92	12/14/92	Gila	892	585	1/19/93	325850✓
Kelly #134	11/7/92	12/14/92	Gila	892	588	1/19/93	325851✓
Kelly #135	11/7/92	12/14/92	Gila	892	591	1/19/93	325852✓
Kelly #136	11/7/92	12/14/92	Gila	892	594	1/19/93	325853✓
			Pinal	1874	051		
Kelly #137	11/7/92	12/14/92	Gila	892	597	1/19/93	325854✓
			Pinal	1874	053		
Kelly #138	11/7/92	12/14/92	Gila	892	600	1/19/93	325855✓
Kelly #139	11/7/92	12/14/92	Gila	892	601	1/19/93	325856✓
Kelly #140	11/7/92	12/14/92	Gila	892	604	1/19/93	325857✓
Kelly #141	11/7/92	12/14/92	Gila	892	607	1/19/93	325858✓
Kelly #142	11/7/92	12/14/92	Gila	892	610	1/19/93	325859✓
Kelly #143	11/7/92	12/14/92	Gila	892	613	1/19/93	325860✓
Kelly #144	11/7/92	12/14/92	Gila	892	616	1/19/93	325861✓
Kelly #145	11/7/92	12/14/92	Gila	892	619	1/19/93	325862✓
Kelly #146	11/7/92	12/14/92	Gila	892	622	1/19/93	325863✓
Kelly #147	11/7/92	12/14/92	Gila	892	625	1/19/93	325864✓
Kelly #148	11/6/92	12/14/92	Gila	892	628	1/19/93	325865✓
Kelly #149	11/6/92	12/14/92	Gila	892	631	1/19/93	325866✓
Kelly #150	11/6/92	12/14/92	Gila	892	634	1/19/93	325867✓
Kelly #151	7/30/93	8/23/93	Gila	93-635862		8/23/93	327254✓
Kelly #152	7/30/93	8/23/93	Gila	93-635863		8/23/93	327255✓
Kelly #153	7/30/93	8/23/93	Gila	93-635864		8/23/93	327256✓
			Pinal	1936	617		
Kelly #154	7/30/93	8/23/93	Gila	93-635865		8/23/93	327257✓
			Pinal	1936	619		
Kelly #155	7/30/93	8/23/93	Gila	93-635866		8/23/93	327258✓
			Pinal	1936	621		

36

RECEIVED
BUREAU OF
LAND MANAGEMENT
Aug 18 10 59 AM '00
PHOTOGRAPHY

ENTERED INTO COMPUTER
3/6/01
8/21/00

<u>Name</u>	<u>Date Located</u>	<u>Date Recorded</u>	<u>County</u>	<u>County Recordation Book</u>	<u>Page</u>	<u>Date Filed w/BLM</u>	<u>BLM AMC Serial No.</u>
Kelly #156	7/30/93	8/23/93	Gila Pinal	93-635867 1936	623	8/23/93	327259 ✓
Kelly #157	7/30/93	8/23/93	Pinal	1936	625	8/23/93	327260 ✓
Kelly #158	7/30/93	8/23/93	Gila Pinal	93-635861 1936	627	8/23/93	327261 ✓
Kelly #159	7/30/93	8/23/93	Pinal	1936	629	8/23/93	327262 ✓
Kelly #160	7/30/93	8/23/93	Pinal	1936	631	8/23/93	327263 ✓
Kelly #161	7/30/93	8/23/93	Pinal	1936	633	8/23/93	327264 ✓
Kelly #162	7/30/93	8/23/93	Pinal	1936	635	8/23/93	327265 ✓
Kelly #163	7/30/93	8/23/93	Pinal	1936	637	8/23/93	327266 ✓

Unpatented mining claims situated in Section 36, Township 1 North, Range 13 East;
 Section 31, Township 1 North, Range 14 East;
 Section 1, Township 1 South, Range 13 East;
 and Section 6, Township 1 South, Range 14 East,
 Globe-Miami Mining District, G&SRB&M, Gila County, Arizona.

<u>Claim Name</u>	<u>Recorded</u>		<u>BLM Serial No.</u>
	<u>Book/Docket</u>	<u>Page</u>	
Lizard No. 27	47	348	AMC 28018 ✓
Rejected No. 1	31	415	AMC 28020 ✓
Rejected No. 2	31	416	AMC 28019 ✓
Amended	52	374	
Rejected No. 3	53	184	AMC 28016 ✓
Rejected No. 4	493	569	AMC 97634 ✓
Rejected No. 5	493	571	AMC 97635 ✓
Rejected No. 6	493	573	AMC 97636 ✓
Rejected No. 7	493	575	AMC 97637 ✓
Rejected No. 8	493	577	AMC 97638 ✓
Rejected No. 9	493	579	AMC 97639 ✓
Rejected No. 10	493	581	AMC 97640 ✓
Rejected No. 11	493	583	AMC 97641 ✓
Rejected No. 12	493	585	AMC 97642 ✓
Rejected No. 13	493	587	AMC 97643 ✓

Unpatented Mining Claims located in the Pinto Creek (Miami) Mining District,
 in Section 36, T1N, R13E, G&SRB&M, Gila County, Arizona

<u>Name</u>	<u>Location Date</u>	<u>County Recordation</u>		<u>BLM AMC Serial No.</u>
		<u>Book</u>	<u>Page</u>	
Overside	9/1/39	48	70	27989 ✓
Amended	6/17/59	102	43	
Amended	5/23/93	909	127	
Crown Point Ext. No. 1	6/17/59	102	37	27990 ✓
Amended	5/23/93	909	131	

RECEIVED
 BUREAU OF
 LAND MANAGEMENT
 AUG 10 10 59 AM '00

24

<u>Name</u>	<u>Location Date</u>	<u>County Recordation</u>		<u>BLM AMC Serial No.</u>
		<u>Book</u>	<u>Page</u>	
Crown Point Ext. No. 2	6/17/59	102	38	27991 ✓
Amended	5/23/93	909	133	
Old Abe	9/1/39	48	70	27992 ✓
Amended	6/17/59	102	39	
Amended	5/23/93	909	124	
Old Abe No. 1	10/1/39	48	82	27993 ✓
Amended	6/17/59	102	41	
Amended	5/23/93	909	129	

The above-listed claims are owned by:

Carlota Copper Company
1306 Live Oak St.
P.O. Box 1009
Miami, Arizona 85539

Unpatented Mining Claims located in the Pinto Creek (Miami) Mining District,
in Section 36, T1N, R13E, G&SRB&M, Gila County, Arizona

<u>Name</u>	<u>Location Date</u>	<u>County Recordation</u>		<u>BLM AMC Serial No.</u>
		<u>Book</u>	<u>Page</u>	
Brewery	3/12/1892	4	145	39932 ✓
Amended	5/23/93	909	116	
Clipper	1/20/1906	1	286	39933 ✓
Amended	5/23/93	909	118	
Old Abe	9/1/39	48	70	39934 ✓
Amended	5/23/93	909	124	
Thomas Jefferson	9/1/39	48	71	39935 ✓
Amended	5/23/93	909	120	
Blue Jay Fraction	11/21/42	48	357	39936 ✓
Amended	5/23/93	909	122	
Vat	11/25/59	112	344	39937 ✓

The above-listed claims are owned by:

Recovery Resources Corporation
% Reliance Group Holdings, Inc.
55 E. 52nd Street
New York, NY 10055

RECEIVED
BUREAU OF
LAND MANAGEMENT
Aug 10 10 59 AM '00
SANTA FE
NEW MEXICO

3/6/01
ENTERED INTO COMPUTER
8/21

<u>Name</u>	<u>Location</u> <u>Date</u>	<u>County</u> <u>Recordation</u>		<u>BLM AMC</u> <u>Serial No.</u>
		<u>Book</u>	<u>Page</u>	
Lost Knife #1	5/23/59	100	416	39938 ✓
Amended	3/17/68	230	418	
Lost Knife #2	10/28/59	108	133	39939 ✓
Amended	3/17/68	230	415	
Manganese Cap	5/06/65	176	507	39940 ✓
Amended	3/17/68	230	419	
Galena	5/06/65	176	508	39941 ✓
Amended	3/17/68	230	416	
Dew	6/1/68	237	635	39942 ✓
Lad	6/1/68	237	636	39943 ✓

The above-listed claims are owned by:

Sherwood B. Owens
 % Dr. Sherwood B. Owens, Jr.
 4060 N. Camino Ferreo
 Tucson, AZ 85750

RECEIVED
 BUREAU OF
 LAND MANAGEMENT
 AUG 10 10 59 AM '00
 PHOENIX, ARIZONA

Millsite Claims situated in Section 23 and 26,
 Township 1 North, Range 13 East, G&SRB&M
 Undesignated Mining District, Gila County, Arizona

<u>Name</u>	<u>Date</u> <u>Located</u>	<u>Date</u> <u>Recorded</u>	<u>County</u>	<u>County</u> <u>Recordation</u> <u>Docket Page</u>	<u>Date</u> <u>Filed w/BLM</u>	<u>BLM AMC</u> <u>Serial No.</u>
Sick-A-More #1	6/16/93	8/23/93	Gila	93-635858	8/23/93	327251 ✓
Sick-A-More #2	6/16/93	8/23/93	Gila	93-635859	8/23/93	327252 ✓
Sick-A-More #3	6/16/93	8/23/93	Gila	93-635860	8/23/93	327253 ✓

The above-listed claims are owned by:

Carlota Copper Company
 1306 Live Oak St.
 P.O. Box 1009
 Miami, Arizona 85539

ENTERED INTO COMPUTER
 3/16/01
 8/21

CARLOTA COPPER COMPANY

Unpatented **Millsite** mining claims, situated in
 Sections 25, 26, 35, 36 , T1N, R13E
 Section 31, T1N, R14E
 Section 1, T1S, R13E
 Section 6, T1S, R14E
 Gila and Pinal Counties, Arizona

CLAIM NAMES AND NUMBERS

<u>Name</u>	<u>Date Located</u>	<u>Recorded</u>	<u>County</u>	<u>County Recordation Docket Page</u>	<u>Date Filed w/ BLM</u>	<u>BLM AMC Serial No.</u>
Kosher #1	09/12/96	12/04/96	Gila	96-019602	12/03/96	342296 ✓
Kosher #2	09/12/96	12/04/96	Gila	96-019603	12/03/96	342297 ✓
Kosher #3	09/12/96	12/04/96	Gila	96-019604	12/03/96	342298 ✓
Kosher #4	09/12/96	12/04/96	Gila	96-019605	12/03/96	342299 ✓
Kosher #5	09/12/96	12/04/96	Gila	96-019606	12/03/96	342300 ✓
Kosher #6	09/12/96	12/04/96	Gila	96-019607	12/03/96	342301 ✓
Kosher #7	09/12/96	12/04/96	Gila	96-019608	12/03/96	342302 ✓
Kosher #8	09/12/96	12/04/96	Gila	96-019609	12/03/96	342303 ✓
Kosher #9	09/12/96	12/04/96	Gila	96-019610	12/03/96	342304 ✓
Kosher #10	09/12/96	12/04/96	Gila	96-019611	12/03/96	342305 ✓
Kosher #11	09/12/96	12/04/96	Gila	96-019612	12/03/96	342306 ✓
Kosher #12	09/12/96	12/04/96	Gila	96-019613	12/03/96	342307 ✓
Kosher #13	09/12/96	12/04/96	Gila	96-019614	12/03/96	342308 ✓
Kosher #14	09/12/96	12/04/96	Gila	96-019615	12/03/96	342309 ✓
Kosher #15	09/12/96	12/04/96	Gila	96-019616	12/03/96	342310 ✓
Kosher #16	09/12/96	12/04/96	Gila	96-019617	12/03/96	342311 ✓
Kosher #17	09/12/96	12/04/96	Gila	96-019618	12/03/96	342312 ✓
Kosher #18	09/12/96	12/04/96	Gila	96-019619	12/03/96	342313 ✓
Kosher #19	09/12/96	12/04/96	Gila	96-019620	12/03/96	342314 ✓
Kosher #20	09/12/96	12/04/96	Gila	96-019621	12/03/96	342315 ✓
Kosher #21	09/12/96	12/04/96	Gila	96-019622	12/03/96	342316 ✓
Kosher #22	09/12/96	12/04/96	Gila	96-019623	12/03/96	342317 ✓
Kosher #23	09/12/96	12/04/96	Gila	96-019624	12/03/96	342318 ✓
Kosher #23	09/12/96	12/04/96	Pinal	1996-040016	12/03/96	
Kosher #24	09/12/96	12/04/96	Gila	96-019625	12/03/96	342319 ✓
Kosher #25	09/12/96	12/04/96	Gila	96-019626	12/03/96	342320 ✓
Kosher #26	09/12/96	12/04/96	Gila	96-019627	12/03/96	342321 ✓
Kosher #27	09/12/96	12/04/96	Gila	96-019628	12/03/96	342322 ✓
Kosher #28	09/12/96	12/04/96	Gila	96-019629	12/03/96	342323 ✓
Kosher #29	09/12/96	12/04/96	Gila	96-019630	12/03/96	342324 ✓
Kosher #30	09/12/96	12/04/96	Gila	96-019631	12/03/96	342325 ✓
Kosher #31	09/12/96	12/04/96	Gila	96-019632	12/03/96	342326 ✓
Kosher #32	09/12/96	12/04/96	Pinal	1996-040017	12/03/96	342327 ✓
Kosher #33	09/12/96	12/04/96	Gila	96-019633	12/03/96	342328 ✓
Kosher #33	09/12/96	12/04/96	Pinal	1996-040018	12/03/96	
Kosher #34	09/12/96	12/04/96	Gila	96-019634	12/03/96	342329 ✓ 34
Kosher #34	09/12/96	12/04/96	Pinal	1996-040019	12/03/96	

Carlota Copper Company 2000-2001
 ENTERED INTO COMPUTER
 3/6/01
 8/21

RECEIVED
 BUREAU OF
 LAND MANAGEMENT
 AUG 18 10 59 AM '00

<u>Name</u>	<u>Date Located</u>	<u>Recorded</u>	<u>County</u>	<u>County Recordation Docket Page</u>	<u>Date Filed w/ BLM</u>	<u>BLM AMC Serial No.</u>
Kosher #35	09/12/96	12/04/96	Gila	96-019635	12/03/96	342330 ✓
Kosher #36	09/12/96	12/04/96	Gila	96-019636	12/03/96	342331 ✓
Kosher #37	09/12/96	12/04/96	Gila	96-019637	12/03/96	342332 ✓
Kosher #38	09/12/96	12/04/96	Gila	96-019638	12/03/96	342333 ✓
Kosher #39	09/12/96	12/04/96	Gila	96-019639	12/03/96	342334 ✓
Kosher #40	09/12/96	12/04/96	Gila	96-019640	12/03/96	342335 ✓
Kosher #41	09/12/96	12/04/96	Gila	96-019641	12/03/96	342336 ✓
Kosher #42	09/12/96	12/04/96	Gila	96-019642	12/03/96	342337 ✓
Kosher #43	09/12/96	12/04/96	Gila	96-019643	12/03/96	342338 ✓
Kosher #44	09/12/96	12/04/96	Pinal	1996-040020	12/03/96	342339 ✓
Kosher #45	09/12/96	12/04/96	Pinal	1996-040021	12/03/96	342340 ✓
Kosher #46	09/12/96	12/04/96	Pinal	1996-040022	12/03/96	342341 ✓
Kosher #46	09/12/96	12/04/96	Gila	96-019644	12/03/96	
Kosher #47	09/12/96	12/04/96	Pinal	1996-040023	12/03/96	342342 ✓
Kosher #47	09/12/96	12/04/96	Gila	96-019645	12/03/96	
Kosher #48	09/12/96	12/04/96	Gila	96-019646	12/03/96	342343 ✓
Kosher #49	09/12/96	12/04/96	Gila	96-019647	12/03/96	342344 ✓
Kosher #50	09/12/96	12/04/96	Gila	96-019648	12/03/96	342345 ✓
Kosher #51	09/12/96	12/04/96	Gila	96-019649	12/03/96	342346 ✓
Kosher #52	09/12/96	12/04/96	Gila	96-019650	12/03/96	342347 ✓
Kosher #53	09/12/96	12/04/96	Gila	96-019651	12/03/96	342348 ✓
Kosher #54	09/12/96	12/04/96	Gila	96-019652	12/03/96	342349 ✓
Kosher #55	09/12/96	12/04/96	Gila	96-019653	12/03/96	342350 ✓
Kosher #56	09/12/96	12/04/96	Gila	96-019654	12/03/96	342351 ✓
Kosher #57	09/12/96	12/04/96	Pinal	1996-040024	12/03/96	342352 ✓
Kosher #58	09/12/96	12/04/96	Pinal	1996-040025	12/03/96	342353 ✓
Kosher #59	09/12/96	12/04/96	Pinal	1996-040026	12/03/96	342354 ✓
Kosher #60	09/12/96	12/04/96	Pinal	1996-040027	12/03/96	342355 ✓
Kosher #60	09/12/96	12/04/96	Gila	96-019655	12/03/96	
Kosher #61	09/12/96	12/04/96	Pinal	1996-040028	12/03/96	342356 ✓
Kosher #61	09/12/96	12/04/96	Gila	96-019656	12/03/96	
Kosher #62	09/12/96	12/04/96	Gila	96-019657	12/03/96	342357 ✓
Kosher #63	09/12/96	12/04/96	Gila	96-019658	12/03/96	342358 ✓
Kosher #64	09/12/96	12/04/96	Gila	96-019659	12/03/96	342359 ✓
Kosher #65	09/12/96	12/04/96	Gila	96-019660	12/03/96	342360 ✓
Kosher #66	09/12/96	12/04/96	Gila	96-019661	12/03/96	342361 ✓
Kosher #67	09/12/96	12/04/96	Gila	96-019662	12/03/96	342362 ✓
Kosher #68	09/12/96	12/04/96	Gila	96-019663	12/03/96	342363 ✓
Kosher #69	09/12/96	12/04/96	Pinal	1996-040029	12/03/96	342364 ✓
Kosher #70	09/12/96	12/04/96	Pinal	1996-040030	12/03/96	342365 ✓
Kosher #71	09/12/96	12/04/96	Pinal	1996-040031	12/03/96	342366 ✓
Kosher #72	09/12/96	12/04/96	Pinal	1996-040032	12/03/96	342367 ✓
Kosher #73	09/12/96	12/04/96	Pinal	1996-040033	12/03/96	342368 ✓
Kosher #73	09/12/96	12/04/96	Gila	96-019664	12/03/96	
Kosher #74	09/12/96	12/04/96	Gila	96-019665	12/03/96	342369 ✓
Kosher #75	09/12/96	12/04/96	Gila	96-019666	12/03/96	342370 ✓
Kosher #76	09/12/96	12/04/96	Gila	96-019667	12/03/96	342371 ✓
Kosher #77	09/12/96	12/04/96	Gila	96-019668	12/03/96	342372 ✓
Kosher #78	09/12/96	12/04/96	Gila	96-019669	12/03/96	342373 ✓

ENTERED INTO COMPUTER

3/6/01
8/21

PHOTO

Aug 10 10

RECEIVED
BLM BUREAU

44

<u>Name</u>	<u>Date Located</u>	<u>Recorded</u>	<u>County</u>	<u>County Recordation Docket Page</u>	<u>Date Filed w/ BLM</u>	<u>BLM AMC Serial No.</u>
Kosher #79	09/12/96	12/04/96	Gila	96-019670	12/03/96	342374 ✓
Kosher #80	09/12/96	12/04/96	Gila	96-019671	12/03/96	342375 ✓
Kosher #81	09/12/96	12/04/96	Pinal	1996-040034	12/03/96	342376 ✓
Kosher #82	09/12/96	12/04/96	Pinal	1996-040035	12/03/96	342377 ✓
Kosher #83	09/12/96	12/04/96	Pinal	1996-040036	12/03/96	342378 ✓
Kosher #84	09/12/96	12/04/96	Pinal	1996-040037	12/03/96	342379 ✓
Kosher #84	09/12/96	12/04/96	Gila	96-019672	12/03/96	
Kosher #85	09/12/96	12/04/96	Pinal	1996-040038	12/03/96	342380 ✓
Kosher #85	09/12/96	12/04/96	Gila	96-019673	12/03/96	
Kosher #86	09/12/96	12/04/96	Gila	96-019674	12/03/96	342381 ✓
Kosher #87	09/12/96	12/04/96	Gila	96-019675	12/03/96	342382 ✓
Kosher #88	09/12/96	12/04/96	Gila	96-019676	12/03/96	342383 ✓
Kosher #89	09/12/96	12/04/96	Gila	96-019677	12/03/96	342384 ✓
Kosher #90	09/12/96	12/04/96	Gila	96-019678	12/03/96	342385 ✓
Kosher #91	09/12/96	12/04/96	Gila	96-019679	12/03/96	342386 ✓
Kosher #92	09/12/96	12/04/96	Gila	96-019680	12/03/96	342387 ✓
Kosher #93	09/13/96	12/04/96	Pinal	1996-040039	12/03/96	342388 ✓
Kosher #94	09/13/96	12/04/96	Pinal	1996-040040	12/03/96	342389 ✓
Kosher #95	09/13/96	12/04/96	Pinal	1996-040041	12/03/96	342390 ✓
Kosher #96	09/13/96	12/04/96	Pinal	1996-040042	12/03/96	342391 ✓
Kosher #97	09/13/96	12/04/96	Pinal	1996-040043	12/03/96	342392 ✓
Kosher #97	09/13/96	12/04/96	Gila	96-019681	12/03/96	
Kosher #98	09/13/96	12/04/96	Pinal	1996-040044	12/03/96	342393 ✓
Kosher #98	09/13/96	12/04/96	Gila	96-019682	12/03/96	
Kosher #99	09/13/96	12/04/96	Gila	96-019683	12/03/96	342394 ✓
Kosher #100	09/13/96	12/04/96	Gila	96-019684	12/03/96	342395 ✓
Kosher #101	09/13/96	12/04/96	Gila	96-019685	12/03/96	342396 ✓
Kosher #102	09/13/96	12/04/96	Gila	96-019686	12/03/96	342397 ✓
Kosher #103	09/13/96	12/04/96	Gila	96-019687	12/03/96	342398 ✓
Kosher #104	09/13/96	12/04/96	Gila	96-019688	12/03/96	342399 ✓
Kosher #105	09/13/96	12/04/96	Gila	96-019689	12/03/96	342400 ✓
Kosher #106	09/13/96	12/04/96	Gila	96-019690	12/03/96	342401 ✓
Kosher #107	09/13/96	12/04/96	Pinal	1996-040045	12/03/96	342402 ✓
Kosher #108	09/13/96	12/04/96	Pinal	1996-040046	12/03/96	342403 ✓
Kosher #109	09/13/96	12/04/96	Pinal	1996-040047	12/03/96	342404 ✓
Kosher #110	09/13/96	12/04/96	Pinal	1996-040048	12/03/96	342405 ✓
Kosher #111	09/13/96	12/04/96	Pinal	1996-040049	12/03/96	342406 ✓
Kosher #112	09/13/96	12/04/96	Pinal	1996-040050	12/03/96	342407 ✓
Kosher #112	09/13/96	12/04/96	Gila	96-019691	12/03/96	
Kosher #113	09/13/96	12/04/96	Pinal	1996-040051	12/03/96	342408 ✓
Kosher #113	09/13/96	12/04/96	Gila	96-019692	12/03/96	
Kosher #114	09/13/96	12/04/96	Gila	96-019693	12/03/96	342409 ✓
Kosher #115	09/13/96	12/04/96	Gila	96-019694	12/03/96	342410 ✓
Kosher #116	09/13/96	12/04/96	Gila	96-019695	12/03/96	342411 ✓
Kosher #117	09/13/96	12/04/96	Gila	96-019696	12/03/96	342412 ✓
Kosher #118	09/13/96	12/04/96	Gila	96-019697	12/03/96	342413 ✓
Kosher #119	09/13/96	12/04/96	Gila	96-019698	12/03/96	342414 ✓

Carlota Copper Company 2000-2001

A-13

ENTERED INTO COMPUTER

3/6/01
8/21

RECEIVED
BUREAU OF
LAND MANAGEMENT
AUG 18 10 53 AM '00

<u>Name</u>	<u>Date Located</u>	<u>Recorded</u>	<u>County</u>	<u>County Recordation Docket Page</u>	<u>Date Date Filed w/ BLM</u>	<u>BLM AMC Serial No.</u>
Kosher #120	09/13/96	12/04/96	Gila	96-019699	12/03/96	342415✓
Kosher #121	09/13/96	12/04/96	Gila	96-019700	12/03/96	342416✓
Kosher #122	09/13/96	12/04/96	Pinal	1996-040052	12/03/96	342417✓
Kosher #123	09/13/96	12/04/96	Pinal	1996-040053	12/03/96	342418✓
Kosher #124	09/13/96	12/04/96	Pinal	1996-040054	12/03/96	342419✓
Kosher #125	09/13/96	12/04/96	Pinal	1996-040055	12/03/96	342420✓
Kosher #126	09/13/96	12/04/96	Pinal	1996-040056	12/03/96	342421✓
Kosher #127	09/13/96	12/04/96	Pinal	1996-040057	12/03/96	342422✓
Kosher #127	09/13/96	12/04/96	Gila	96-019701	12/03/96	
Kosher #128	09/13/96	12/04/96	Pinal	1996-040058	12/03/96	342423✓
Kosher #128	09/13/96	12/04/96	Gila	96-019702	12/03/96	
Kosher #129	09/13/96	12/04/96	Gila	96-019703	12/03/96	342424✓
Kosher #130	09/13/96	12/04/96	Gila	96-019704	12/03/96	342425✓
Kosher #131	09/13/96	12/04/96	Gila	96-019705	12/03/96	342426✓
Kosher #132	09/13/96	12/04/96	Gila	96-019706	12/03/96	342427✓
Kosher #133	09/13/96	12/04/96	Gila	96-019707	12/03/96	342428✓
Kosher #134	09/13/96	12/04/96	Gila	96-019708	12/03/96	342429✓
Kosher #135	09/13/96	12/04/96	Gila	96-019709	12/03/96	342430✓
Kosher #136	09/13/96	12/04/96	Gila	96-019710	12/03/96	342431✓
Kosher #137	09/13/96	12/04/96	Gila	96-019711	12/03/96	342432✓
Kosher #138	09/13/96	12/04/96	Pinal	1996-040059	12/03/96	342433✓
Kosher #139	09/13/96	12/04/96	Pinal	1996-040060	12/03/96	342434✓
Kosher #140	09/13/96	12/04/96	Pinal	1996-040061	12/03/96	342435✓
Kosher #141	09/13/96	12/04/96	Pinal	1996-040062	12/03/96	342436✓
Kosher #142	09/13/96	12/04/96	Pinal	1996-040063	12/03/96	342437✓
Kosher #143	09/13/96	12/04/96	Pinal	1996-040064	12/03/96	342438✓
Kosher #144	09/13/96	12/04/96	Pinal	1996-040065	12/03/96	342439✓
Kosher #144	09/13/96	12/04/96	Gila	96-019712	12/03/96	
Kosher #145	09/13/96	12/04/96	Pinal	1996-040066	12/03/96	342440✓
Kosher #145	09/13/96	12/04/96	Gila	96-019713	12/03/96	
Kosher #146	09/13/96	12/04/96	Gila	96-019714	12/03/96	342441✓
Kosher #147	09/13/96	12/04/96	Gila	96-019715	12/03/96	342442✓
Kosher #148	09/13/96	12/04/96	Gila	96-019716	12/03/96	342443✓
Kosher #149	09/13/96	12/04/96	Gila	96-019717	12/03/96	342444✓
Kosher #150	09/13/96	12/04/96	Gila	96-019718	12/03/96	342445✓
Kosher #151	09/13/96	12/04/96	Gila	96-019719	12/03/96	342446✓
Kosher #152	09/13/96	12/04/96	Gila	96-019720	12/03/96	342447✓
Kosher #153	09/13/96	12/04/96	Gila	96-019721	12/03/96	342448✓
Kosher #154	09/13/96	12/04/96	Gila	96-019722	12/03/96	342449✓
Kosher #155	09/13/96	12/04/96	Gila	96-019723	12/03/96	342450✓
Kosher #156	09/13/96	12/04/96	Pinal	1996-040067	12/03/96	342451✓
Kosher #157	09/13/96	12/04/96	Pinal	1996-040068	12/03/96	342452✓
Kosher #158	09/13/96	12/04/96	Pinal	1996-040069	12/03/96	342453✓
Kosher #159	09/13/96	12/04/96	Pinal	1996-040070	12/03/96	342454✓
Kosher #160	09/13/96	12/04/96	Pinal	1996-040071	12/03/96	342455✓
Kosher #161	09/14/96	12/04/96	Pinal	1996-040072	12/03/96	342456✓
Kosher #162	09/14/96	12/04/96	Pinal	1996-040073	12/03/96	342457✓
Kosher #163	09/14/96	12/04/96	Pinal	1996-040074	12/03/96	342458✓
Kosher #163	09/14/96	12/04/96	Gila	96-019724	12/03/96	

44

ENTERED INTO 3/6/01
8/21

RECEIVED
BUREAU OF
LAND MANAGEMENT
Aug 18 10 59 AM
STATE OF ARIZONA
PROVIDENT

<u>Name</u>	<u>Date Located</u>	<u>Recorded</u>	<u>County</u>	<u>County Recordation Docket Page</u>	<u>Date Filed w/ BLM</u>	<u>BLM AMC Serial No.</u>
Kosher #164	09/14/96	12/04/96	Pinal	1996-040075	12/03/96	342459✓
Kosher #164	09/14/96	12/04/96	Gila	96-019725	12/03/96	
Kosher #165	09/14/96	12/04/96	Gila	96-019726	12/03/96	342460✓
Kosher #166	09/14/96	12/04/96	Gila	96-019727	12/03/96	342461✓
Kosher #167	09/14/96	12/04/96	Gila	96-019728	12/03/96	342462✓
Kosher #168	09/14/96	12/04/96	Gila	96-019729	12/03/96	342463✓
Kosher #169	09/14/96	12/04/96	Gila	96-019730	12/03/96	342464✓
Kosher #170	09/14/96	12/04/96	Gila	96-019731	12/03/96	342465✓
Kosher #171	09/14/96	12/04/96	Gila	96-019732	12/03/96	342466✓
Kosher #172	09/14/96	12/04/96	Gila	96-019733	12/03/96	342467✓
Kosher #173	09/14/96	12/04/96	Gila	96-019734	12/03/96	342468✓
Kosher #174	09/14/96	12/04/96	Pinal	1996-040076	12/03/96	342469✓
Kosher #175	09/14/96	12/04/96	Pinal	1996-040077	12/03/96	342470✓
Kosher #176	09/14/96	12/04/96	Pinal	1996-040078	12/03/96	342471✓
Kosher #177	09/14/96	12/04/96	Pinal	1996-040079	12/03/96	342472✓
Kosher #178	09/14/96	12/04/96	Pinal	1996-040080	12/03/96	342473✓
Kosher #179	09/14/96	12/04/96	Pinal	1996-040081	12/03/96	342474✓
Kosher #180	09/14/96	12/04/96	Pinal	1996-040082	12/03/96	342475✓
Kosher #181	09/14/96	12/04/96	Pinal	1996-040083	12/03/96	342476✓
Kosher #182	09/14/96	12/04/96	Pinal	1996-040084	12/03/96	342477✓
Kosher #182	09/14/96	12/04/96	Gila	96-019735	12/03/96	
Kosher #183	09/14/96	12/04/96	Pinal	1996-040085	12/03/96	342478✓
Kosher #183	09/14/96	12/04/96	Gila	96-019736	12/03/96	
Kosher #184	09/14/96	12/04/96	Gila	96-019737	12/03/96	342479✓
Kosher #185	09/14/96	12/04/96	Gila	96-019738	12/03/96	342480✓
Kosher #186	09/14/96	12/04/96	Pinal	1996-040086	12/03/96	342481✓
Kosher #187	09/14/96	12/04/96	Pinal	1996-040087	12/03/96	342482✓
Kosher #188	09/14/96	12/04/96	Pinal	1996-040088	12/03/96	342483✓
Kosher #189	09/14/96	12/04/96	Pinal	1996-040089	12/03/96	342484✓
Kosher #190	09/14/96	12/04/96	Pinal	1996-040090	12/03/96	342485✓
Kosher #191	09/14/96	12/04/96	Pinal	1996-040091	12/03/96	342486✓
Kosher #192	09/14/96	12/04/96	Pinal	1996-040092	12/03/96	342487✓
Kosher #193	09/14/96	12/04/96	Pinal	1996-040093	12/03/96	342488✓
Kosher #193	09/14/96	12/04/96	Gila	96-019739	12/03/96	
Kosher #194	09/14/96	12/04/96	Pinal	1996-040094	12/03/96	342489✓
Kosher #194	09/14/96	12/04/96	Gila	96-019740	12/03/96	
Kosher #195	09/14/96	12/04/96	Gila	96-019741	12/03/96	342490✓
Kosher #196	09/14/96	12/04/96	Gila	96-019742	12/03/96	342491✓
Kosher #197	09/14/96	12/04/96	Pinal	1996-040095	12/03/96	342492✓
Kosher #198	09/14/96	12/04/96	Pinal	1996-040096	12/03/96	342493✓
Kosher #199	09/14/96	12/04/96	Pinal	1996-040097	12/03/96	342494✓
Kosher #200	09/14/96	12/04/96	Pinal	1996-040098	12/03/96	342495✓
Kosher #201	09/14/96	12/04/96	Pinal	1996-040099	12/03/96	342496✓
Kosher #202	09/14/96	12/04/96	Pinal	1996-040100	12/03/96	342497✓
Kosher #203	09/14/96	12/04/96	Pinal	1996-040101	12/03/96	342498✓
Kosher #204	09/14/96	12/04/96	Pinal	1996-040102	12/03/96	342499✓
Kosher #205	09/14/96	12/04/96	Pinal	1996-040103	12/03/96	342500✓
Kosher #205	09/14/97	12/04/96	Gila	96-019743	12/03/96	

Carlota Copper Company 2000-2001

A-15

ENTERED INTO COMPUTER

3/6/01
8/21

STATE OF ARIZONA
BUREAU OF LAND MANAGEMENT
PHOENIX, ARIZONA

RECEIVED
BUREAU OF LAND MANAGEMENT
Aug 18 10 55 AM '01

42

<u>Name</u>	<u>Date Located</u>	<u>Date Recorded</u>	<u>County</u>	<u>County Recordation Docket Page</u>	<u>Date Filed w/ BLM</u>	<u>BLM AMC Serial No.</u>
Kosher #206	09/14/97	12/04/96	Gila	96-019744	12/03/96	342501✓
Kosher #207	09/14/96	12/04/96	Pinal	1996-040104	12/03/96	342502✓
Kosher #208	09/14/96	12/04/96	Pinal	1996-040105	12/03/96	342503✓
Kosher #209	09/14/96	12/04/96	Pinal	1996-040106	12/03/96	342504✓
Kosher #210	09/14/96	12/04/96	Pinal	1996-040107	12/03/96	342505✓
Kosher #211	09/14/96	12/04/96	Pinal	1996-040108	12/03/96	342506✓
Kosher #211	09/14/96	12/04/96	Gila	96-019745	12/03/96	
Kosher #212	09/14/96	12/04/96	Gila	96-019746	12/03/96	342507✓
Kosher #213	09/14/96	12/04/96	Gila	96-019747	12/03/96	342508✓
Kosher #214	09/14/96	12/04/96	Gila	96-019748	12/03/96	342509✓
Kosher #215	09/14/96	12/04/96	Gila	96-019749	12/03/96	342510✓
Kosher #216	09/14/96	12/04/96	Gila	96-019750	12/03/96	342511✓
Kosher #217	09/14/96	12/04/96	Gila	96-019751	12/03/96	342512✓
Kosher #218	09/14/96	12/04/96	Gila	96-019752	12/03/96	342513✓
Kosher #219	09/14/96	12/04/96	Gila	96-019753	12/03/96	342514✓

Unpatented Mining Claims located in the Globe-Miami Mining District,
Section 1, T1S, R13E,
Section 6, T1S, R14E, G&SRB&M
Gila County, Arizona

<u>Name</u>	<u>Date Located</u>	<u>Date Recorded</u>	<u>County</u>	<u>County Recordation Docket Page</u>	<u>Date Filed w/BLM</u>	<u>BLM AMC Serial No.</u>
RJD #1	12/5/97	2/27/98	Gila	1998 2760	3/2/98	349780✓
RJD #2	12/5/97	2/27/98	Gila	1998 2761	3/2/98	349781✓
RJD #4	5/17/98	6/5/98	Gila	1998 8633	7/9/98	350335✓

The above-listed claims are owned by:

Carlota Copper Company
1306 Live Oak St.
P.O. Box 1009
Miami, Arizona 85539

RECEIVED
BUREAU OF
LAND MANAGEMENT
Aug 18 10 59 AM '00
ARIZONA
STATE OFFICE
PHOENIX, ARIZONA

3/6/01
ENTERED INTO COMPUTER
8/21

**United States Department of the Interior
Bureau of Land Management**
BUSINESS & SUPPORT SVCS DIV
222 N CENTRAL AVE
PHOENIX, AZ 85004 -2203
Phone: (602) 417-9200

Receipt	
No:	171734

Transaction #: 184895					
Date of Transaction: 08/18/2000					
CUSTOMER:		CARLOTA COPPER PO BOX 1009 MIAMI, AZ 85539			
LINE #	QTY	COMMODITY / SUBJECT / ACTION / PRODUCT	REMARKS	UNIT PRICE	TOTAL
1	1	LOCATABLE MINERALS / MINING CLAIMS-ACCOUNTS/UNADJUDICATED / MINING CLAIM MONEY RECEIVED (455)	MAINT 2001 (483)	- n/a -	\$48,300.00
TOTAL:					\$48,300.00

PAYMENT INFORMATION			
1	AMOUNT:	\$48,300.00	POSTMARKED: 08/17/2000
	TYPE:	CHECK	RECEIVED: 08/18/2000
	CHECK NO:	005854	
	NAME:	CARLOTA COPPER COMPANY PO BOX 1009 MIAMI AZ 85539	

REMARKS

CASE SERIAL NUMBER INFORMATION		
TRNS #	LINE #	CASES
184895	1	AMC298647

This receipt was generated by the automated BLM Collections and Billings System and is a paper representation of a portion of the official electronic record contained therein.

Receipt #: 158763

Amount Received: 33,900.⁰⁰

Date: 7/27/00

Transaction #: 171731

Lead #: 7735-27738-28542-
35792-40735-97634-129535
138512-142565-190837
215329-319065-327204

AMC #	Code	\$\$\$\$
7735-7740	482	200.00
27738-27905		16,800.00
27987-27988		200.00
27994-28015		2,200.00
28017-28018		200.00
28023		100.00
28025-28028		400.00
28031-28033		300.00
28036-28038		300.00
28040-28057		1,800.00
28058-28059		200.00
28542		100.00
35792-35794		300.00
35800-35801		200.00
35806-35816		1,100.00
35820-35821		200.00

AMC #	Code	\$\$\$\$
35824-35825	482	200.00
35830-35835		600.00
410744		100.00
97644		100.00
129535		100.00
138512-138546		3,500.00
142565		100.00
190837-190840		400.00
215329-215345		1,700.00
319065-319067		300.00
327204-327221		1,800.00

Total: 33,900.⁰⁰

- 480----POL-----\$5
- 481----NOI-----\$5
- 482----Maint.---\$100
- 396----Trf.-----\$5
- 635----Amd.-----\$5
- 379----Refund

Entered: [Signature] 7-28-00
Date

Verified: [Signature] 7/13/2000
Date

Sent to Accounts: [Signature] 7/13/2000
Date

Earned by Accounts: _____
Date

Return To:

Ruben A. Santellanes
78 Blazer Dr.
Globe, AZ 85501

RECEIVED
B.L.M. AZ STATE OFFICE

2000 JUL 27 A 9:20

PHOENIX, ARIZONA



**MAINTENANCE FEE
2000-2001 ASSESSMENT YEAR**

**BHP COPPER INC.
Pinto Valley Operations**

RECEIVED
 B.L.M. AZ STATE OFFICE
 MAINTENANCE FEE
 2000-2001 ASSESSMENT YEAR
 2000 JUL 27 A 9:20
 BHP COPPER INC.
 Pinto Valley Operations
 PHOENIX, ARIZONA

<u>BLM Serial</u>	<u>Name</u>	<u>Docket</u>	<u>Book</u>	<u>Page</u>
AMC 28014	Black Owl		43	614
AMC 28015	White Owl		43	613
AMC 28041	Key	312		587
AMC 28042	Key No. 1	312		588
AMC 28058	Evening Star		39	356
AMC 27987	Baseline No. 1	284		856
AMC 27988	Baseline No. 2	284		857
AMC 27994	Tunnel	10		502
AMC 190837	C1	579		725
AMC 190838	C2	579		727
AMC 190839	C3	579		729
AMC 190840	C4	579		731
AMC 27995	Fly No. 1	157		230
AMC 27996	Fly No. 2	157		231
AMC 27997	Fly No. 3	157		232
AMC 27998	Fly No. 4	157		233
AMC 27999	Fly No. 5	157		234
AMC 28000	Fly No. 6	157		235
AMC 28001	Fly No. 7	157		236
AMC 28002	Fly No. 8	157		237
AMC 28003	Fly No. 9	157		238
AMC 28004	Fly No. 10	157		239
AMC 28005	Fly No. 11	157		240
AMC 28006	Fly No. 12	157		241
AMC 28007	Fly No. 13	157		242
AMC 28008	Blue Bird #4		47	415
AMC 28009	Conquistador No. 1		48	247
	Amended		49	305
AMC 28010	Arizona No. 23		48	107
	Amended		49	304
AMC 28011	Arizona No. 24		48	107
	Amended		49	305
AMC 28012	Black Eagle #2	107		223
AMC 28013	Gold Coin	154		449
AMC 28043	November Re-located		50	7
AMC 28044	October		50	8
AMC 28045	Cities No. 1	290		871
AMC 28046	Cities No. 2	290		872
AMC 28047	Cities No. 3	290		873
AMC 28048	Cities No. 4	290		874
AMC 28049	Cities No. 5	290		875

35

7/30/00
 ENTERED IN COMPUTER
 7/28/00

RECEIVED
 B.L.M. AZ STATE OFFICE

<u>BLM Serial Number</u>	<u>Name</u>	<u>Docket</u>	<u>Book</u>	<u>Page</u>
		2000 JUL 27	A 9: 20	
AMC 28050-	Cities No. 6	290		876
AMC 28051	Cities No. 7	290		877
AMC 28052	Cities No. 8	290	PHOENIX, ARIZONA	878
AMC 28053	Cities No. 9	290		879
AMC 28054	Cities No. 10	290		880
AMC 28055	Cities No. 11	290		881
AMC 28056	Cities No. 12	290		882
AMC 28057	Cities No. 13	290		883
AMC 27738	Cowboy No. 1		46	15
	Amended		42	127
AMC 27739	Cowboy No. 2		46	16
	Amended		42	128
AMC 27740	Cowboy No. 3		46	17
	Amended		42	129
AMC 27741	Rita		47	150
AMC 27742	Copper Site		27	43
	Amended		42	124
AMC 27743	Pine Tree		20	16
	Amended		42	126
AMC 27744	Copper Bottom No. 3		43	416
	Amended		42	122
AMC 27745	Copper Bottom No. 4		43	417
	Amended		42	123
AMC 27746	Pinon		47	149
AMC 27747	Hammer		47	147
AMC 27748	Joan		47	148
AMC 27749	Southern Cross		47	151
AMC 27750	Midnight Test		27	226
	Amended		42	125
AMC 27756-	Hill No. 1	280		9
AMC 27757-	Hill No. 2	280		10
AMC 27758-	Hill No. 3	280		11
AMC 27759-	Hill No. 4	280		12
AMC 27760-	Hill No. 5	280		13
AMC 27761	Hill No. 6	280		14
AMC 27762	Hill No. 7	280		15
AMC 27763	Hill No. 8	280		16
AMC 27764	Hill No. 9	280		17
AMC 27765	Hill No. 10	280		18
AMC 319065	Hill No. 11	855		828
AMC 319066	Hill No. 12	855		830
AMC 319067	Hill No. 13	855		832
AMC 27751-	Copper Bottom No. 1		43	414
	Amended		42	195
AMC 27752	Copper Bottom No. 6		43	419
	Amended		42	194
AMC 27753-	Copper Bottom No. 8		47	385
AMC 27754-	Copper Bottom No. 9		47	386
AMC 27755-	Copper Bottom No. 10		47	387
AMC 7735	Mary 1	426		246
AMC 7736	Mary 2	426		247

7/31/00
 ENTERED IN COMPUTER
 Sc 7/28/00

RECEIVED
 B.L.M. AZ STATE OFFICE

<u>BLM Serial Number</u>	<u>Name</u>	<u>Docket</u>	<u>Book</u>	<u>Page</u>
AMC 7737	Mary 3	426		248
AMC 7738	Mary 4	426		249
AMC 7739	Mary 5	426		250
AMC 7740	Mary 6	426		251
AMC 28059	Zee No.2	284		855
AMC 35792	Quartz Site (A)	466		191
AMC 35793	Quartz Site No. 2 (A)	466		190
AMC 35794	Quartz Site No. 3 (A)	466		189
AMC 35800	Quartz Site No. 9 (A)	466		183
AMC 35801	Quartz Site No. 10 (A)	466		182
AMC 35806	Quartz Site No. 15 (A)	466		177
AMC 35807	Quartz Site No. 16 (A)	466		176
AMC 35808	Quartz Site No. 17 (A)	466		175
AMC 35809	Quartz Site No. 18 (A)	466		174
AMC 35810	Quartz Site No. 19 (A)	466		173
AMC 35811	Quartz Site No. 20 (A)	466		172
AMC 35812	Quartz Site No. 21 (A)	466		171
AMC 35813	Quartz Site No. 22 (A)	466		170
AMC 35814	Quartz Site No. 23 (A)	466		169
AMC 35815	Quartz Site No. 24 (A)	466		168
AMC 35816	Quartz Site No. 25 (A)	466		167
AMC 35820	Quartz Site #28 (A)	466		165
AMC 35821	Silver Bell (A)	466		192
AMC 35824	Janie No. 1 (A)	466		194
AMC 35825	Janie No. 2 (A)	466		195
AMC 35830	Copper Bottom #2 (A)	466		202
AMC 35831	Copper Bottom #5 (A)	466		215
AMC 35832	Copper Bottom #7 (A)	466		201
AMC 35833	Copper Bottom #11 (A)	466		216
AMC 35834	Copper Bottom #12 (A)	466		217
AMC 35835	Copper Bottom #13 (A)	466		218
AMC 215329	D1	606		157
AMC 215330	D2	606		159
AMC 215331	D3	606		161
AMC 215332	D4	606		163
AMC 215333	D5	606		165
AMC 215334	D6	606		167
AMC 215335	D7	606		169
AMC 215336	D8	606		171
AMC 215337	D9	606		173
AMC 215338	D10	606		175
AMC 215339	D11	606		177
AMC 215340	D12	606		179
AMC 215341	D13	606		181
AMC 215342	D14	606		183
AMC 215343	D15	606		185
AMC 215344	D16	606		187
AMC 215345	D17	606		189
AMC 27766	Robs No. 3	285		473
AMC 27767	Robs No. 4	285		474

2000 JUL 27 A 9:20

PHOENIX, ARIZONA

7/31/00
 ENTERED IN COMPUTER
 7/28/00

RECEIVED
 B.L.M. AZ STATE OFFICE

<u>BLM Serial Number</u>	<u>Name</u>	<u>Docket</u>	<u>Book</u>	<u>Page</u>
AMC 27768	Rob's No. 10	285		475
AMC 27769	Rob's No. 10	285		480
AMC 27770	Rob's No. 11	285		481
AMC 27771	Rob's No. 12	285		482
AMC 27772	Rob's No. 13	285		483
AMC 27773	Rob's No. 14	285		484
AMC 27774	Rob's No. 15	285		485
AMC 27775	Rob's No. 16	285		486
AMC 27776	Rob's No. 17	285		487
AMC 27777	Rob's No. 18	285		488
AMC 27778	Rob's No. 19	285		489
AMC 27779	Rob's No. 20	285		490
AMC 27780	Rob's No. 21	285		491
AMC 27781	Rob's No. 22	285		492
AMC 27782	Rob's No. 23	285		493
AMC 27783	Rob's No. 24	285		494
AMC 27784	Rob's No. 25	285		495
AMC 27785	Rob's No. 26	285		496
AMC 27786	Rob's No. 27	285		497
AMC 27787	Rob's No. 28	285		498
AMC 27788	Rob's No. 29	285		499
AMC 27789	Rob's No. 30	285		500
AMC 27790	Rob's No. 31	285		501
AMC 27791	Rob's No. 32	285		502
AMC 27792	Rob's No. 7 Relocated	343		206
AMC 27798	Skunk 1	343		203
AMC 27799	Skunk 2	343		204
AMC 27800	Skunk 3	343		205
AMC 27801	Rita No. 15	173		540
AMC 27802	Sunrise		48	35
AMC 27803	Limestone #1		49	150
AMC 27804	Limestone #2		49	150
AMC 27805	Limestone #3		49	151
AMC 27806	Limestone #4	154		638
AMC 27807	Limestone No. 5	154		639
AMC 27793	Independence		41	160
	Amended		42	114
AMC 27794	Enterprise		46	434
AMC 27795	Enterprise No. 2		41	313
AMC 27796	Enterprise No. 3		41	313
AMC 27797	Silver Bar		46	435
	Amended		42	115
AMC 28017	Lizzard #26		47	347
	Amended	11		81
AMC 28018	Lizzard #27		47	348
AMC 138512	K1	542		700
AMC 138513	K2	542		702
AMC 138514	K3	542		704
AMC 138515	K4	542		706
AMC 138516	K5	542		708

47

7/31/00
 ENTERED IN COMPUTER
 7/28/00

<u>BLM Serial Number</u>	<u>Name</u>	RECEIVED B.L.M. AZ STATE OFFICE <u>Docket</u>	<u>Book</u>	<u>Page</u>
AMC 138517	K6	2000 JUL 27 A54220		710
AMC 138518	K7	542		712
AMC 138519	K8	542		714
AMC 138520	K9	PHOENIX, ARIZONA 542		716
AMC 138521	K10	542		718
AMC 138522	K11	542		720
AMC 138523	K12	542		722
AMC 138524	K13	542		724
AMC 138525	K14	542		726
AMC 138526	K15	542		728
AMC 138527	K16	542		730
AMC 138528	K17	542		732
AMC 138529	K18	542		734
AMC 138530	K19	542		736
AMC 138531	K20	542		738
AMC 138532	K21	542		740
AMC 138533	K22	542		742
AMC 138534	K23	542		744
AMC 138535	K24	542		746
AMC 138536	K25	542		748
AMC 138537	K26	542		750
AMC 138538	K27	542		752
AMC 138539	K28	542		754
AMC 138540	K29	542		756
AMC 138541	K30	542		758
AMC 138542	K31	542		760
AMC 138543	K32	542		762
AMC 138544	K33	542		764
AMC 138545	K34	542		766
AMC 138546	K35	542		768
AMC 40744	East Water	469		458
AMC 28542	Ash 5	325		47
AMC 27808	Ash 7	325		48
AMC 27809	Ash 8	325		49
AMC 27810	Ash 9	325		50
AMC 27811	Ash 10	325		51
AMC 27812	Ash 11	325		52
AMC 27813	Ash 12	325		53
AMC 27814	Ash 13	325		54
AMC 27815	Ash 14	325		55
AMC 27816	Ash 15	325		56
AMC 27817	Ash 16	325		57
AMC 27818	Ash 17	325		58
AMC 27819	Ash 18	325		59
AMC 27820	Ash 19	325		60
AMC 27821	Ash 20	325		61
AMC 27822	Ash 21	325		62
AMC 27823	Ash 22	325		63
AMC 27824	Ash 23	325		64
AMC 27825	Ash 24	325		65

L 7/31/00
 ENTERED IN COMPUTER
Sp 2/28/00

RECEIVED
 B.L.M. AZ STATE OFFICE

<u>BLM Serial Number</u>	<u>Name</u>	<u>Docket</u>	<u>Book</u>	<u>Page</u>
AMC 27826	Ash 25	2000 JUL 27 A 9: 205		66
AMC 27827	Ash 26		325	67
AMC 27828	Ash 27		325	68
AMC 27829	Ash 28	PHOENIX, ARIZONA	325	69
AMC 27830	Ash 29		325	70
AMC 27831	Ash 30		325	71
AMC 27832	Ash 31		325	72
AMC 27833	Ash 32		325	73
AMC 27834	Ash 33		325	74
AMC 27835	Ash 34		325	75
AMC 27836	Ash 35		325	76
AMC 27837	Ash 36		325	77
AMC 27838	Ash 37		325	78
AMC 27839	Ash 38		325	79
AMC 27840	Ash 39		325	80
AMC 27841	Ash 40		325	81
AMC 27842	Ash 41		325	82
AMC 27843	Ash 42		325	83
AMC 27844	Ash 43		325	84
AMC 27845	Ash 44		325	85
AMC 27846	Ash 45		325	86
AMC 27847	Ash 46		325	87
AMC 27848	Ash 47		325	88
AMC 27849	Ash 48		325	89
AMC 27850	Ash 49		325	90
AMC 27851	Ash 64		325	91
AMC 27852	Ash 65		325	92
AMC 27853	Ash 66		325	93
AMC 27854	Ash 67		325	94
AMC 27855	Ash 68		325	95
AMC 27856	Ash 69		325	96
AMC 27857	Ash 70		325	97
AMC 27858	Ash 71		325	98
AMC 27859	Ash 72		325	99
AMC 27860	Ash 73		325	100
AMC 27861	Ash 74		325	101
AMC 27862	Ash 75		325	102
AMC 27863	Ash 76		325	103
AMC 27864	Ash 77		325	104
AMC 27865	Ash 78		325	105
AMC 27866	Ash 79		325	106
AMC 27867	Ash 80		325	107
AMC 27868	Ash 81		325	108
AMC 27869	Ash 82		325	109
AMC 27870	Ash 83		325	110
AMC 27871	Ash 84		325	111
AMC 27872	Ash 85		325	112
AMC 27873	Ash 86		325	113
AMC 27874	Ash 87		325	114
AMC 27875	Ash 88		325	115

50

L 7/31/00
 ENTERED IN COMPUTER
Sc 7/28/00

<u>BLM Serial Numer</u>	<u>Name</u>	RECEIVED B.L.M. AZ STATE OFFICE	<u>Docket</u>	<u>Book</u>	<u>Page</u>
AMC 27876	Ash 89	2000 JUL 27 A 9: 20	325		116
AMC 27877	Ash 90		325		117
AMC 27878	Ash 91		325		118
AMC 27879	Ash 92	PHOENIX, ARIZONA	325		119
AMC 27880	Ash 93		325		120
AMC 27881	Ash 94		325		121
AMC 27882	Ash 95		325		122
AMC 27883	Ash 96		325		123
AMC 27884	Ash 97		325		124
AMC 27885	Ash 98		325		125
AMC 27886	Ash 99		325		126
AMC 27887	Ash 100		325		127
AMC 27888	Ash 101		325		128
AMC 27889	Ash 102		325		129
AMC 27890	Ash 103		325		130
AMC 27891	Ash 104		325		131
AMC 27892	Ash 105		325		132
AMC 27893	Ash 106		325		133
AMC 27894	Ash 107		325		134
AMC 27895	Ash 108		325		135
AMC 27896	Ash 109		325		136
AMC 27897	Ash 110		325		137
AMC 27898	Ash 111		325		138
AMC 27899	Ash 112		325		139
AMC 27900	Ash 113		325		140
AMC 27901	Ash 114		325		141
AMC 27902	Ash 115		325		142
AMC 27903	Ash 200		355		176
AMC 27904	Ash 201		355		177
AMC 27905	Ash 202		355		178
AMC 28023	Peak No. 3		333		331
AMC 28025	Peak No. 7		333		333
AMC 28026	Peak No. 8		333		334
AMC 28027	Peak No. 9		335		703
AMC 28028	Peak No. 10		335		704
AMC 28031	Peak No. 14		367		606
AMC 28032	Peak No. 15		367		607
AMC 28033	Peak No. 17		367		608
AMC 28036	Peak No. 22		390		9
AMC 28037	Peak No. 24		402		700
AMC 28038	Peak 25		405		974
AMC 28040	Peak 28		414		719
AMC 97644	Peak 34		493		567
AMC 129535	Peak 94		534		775
AMC 142565	M1		549		363
AMC 327204	P1		93-634671		
AMC 327205	P2		93-634672		
AMC 327206	P3		93-634673		
AMC 327207	P4		93-634674		
AMC 327208	P5		93-634675		

50

7/31/00
 ENTERED IN COMPUTER
 7/28/00

<u>BLM</u> <u>Number</u>	<u>Name</u>	<u>Docket</u>	<u>Book</u>	<u>Page</u>
AMC 327209	P6	93-634676		
AMC 327210	P7	93-634677		
AMC 327211	P8	93-634678		
AMC 327212	P9	93-634679		
AMC 327213	P10	93-634680		
AMC 327214	P11	93-634681		
AMC 327215	P12	93-634682		
AMC 327216	P13	93-634683		
AMC 327217	P14	93-634684		
AMC 327218	P15	93-634685		
AMC 327219	P16	93-634686		
AMC 327220	P17	93-634687		
AMC 327221	P18	93-634688		

RECEIVED
BLM AZ STATE OFFICE

2000 JUL 27 A 9:20

PHOENIX, ARIZONA

13

L 7/31/00
ENTERED IN COMPUTER
Sc 7/28/00

0.00 *

000.....

0.00 *

600.00 +

16,800.00 +

200.00 +

2,200.00 +

1,300.00 +

1,800.00 +

800.00 +

1,100.00 +

200.00 +

009.....

25,000.00 ◊

1,100.00 +

3,500.00 +

500.00 +

1,700.00 +

300.00 +

1,800.00 +

015.....

33,900.00 *

000.....

0.00 *

United States Department of the Interior
Bureau of Land Management
 BUSINESS & SUPPORT SVCS DIV
 222 N CENTRAL AVE
 PHOENIX, AZ 85004 -2203
 Phone: (602) 417-9200

Receipt	
No:	158763

Transaction #: 171731	
Date of Transaction: 07/27/2000	
CUSTOMER:	BPH COPPER INC PO BOX M SAN MANUEL, AZ 85631

PINTO VALLEY OPERATIONS

LINE #	QTY	COMMODITY / SUBJECT / ACTION / PRODUCT	REMARKS	UNIT PRICE	TOTAL
1	1	LOCATABLE MINERALS / MINING CLAIMS-ACCOUNTS/UNADJUDICATED / MINING CLAIM MONEY RECEIVED (455)	MAINT 2001 (339)	- n/a -	\$33,900.00
TOTAL:					\$33,900.00

PAYMENT INFORMATION			
1	AMOUNT:	\$33,900.00	POSTMARKED: N/A
	TYPE:	CHECK	RECEIVED: 07/27/2000
	CHECK NO:	1257579	
	NAME:	BPH COPPER INC PO BOX M SAN MANUEL AZ 85631	

REMARKS

CASE SERIAL NUMBER INFORMATION		
TRNS #	LINE #	CASES
171731	1	AMC28014

This receipt was generated by the automated BLM Collections and Billings System and is a paper representation of a portion of the official electronic record contained therein.

 **CARLOTA COPPER COMPANY**

325 818
298 647
520 72
279 919
320 740
327 251
342 296
349 780
350 334
277 38
976 34
399 32

August 23, 1999

Hand Delivered

Bureau of Land Management
Arizona State Office
222 N. Central Avenue
Phoenix, AZ 85004-2203

RE: Maintenance Fees for Unpatented Mining Claims

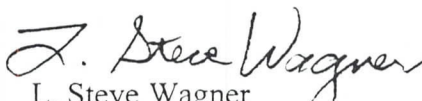
Gentlemen:

Delivered with this letter are an *Affidavit of Payment of Maintenance Fees and Notice of Intention to Hold Mining Claims* and a check for \$48,400 representing payment in the sum of \$100 for each of the unpatented mining claims in the Carlota claim group. This payment represents payment of the federal annual mining claim maintenance fees for the assessment year beginning at noon on September 1, 1999, and ending at noon on September 1, 2000. The full names of the claims and the BLM mining claim serial numbers assigned to the claims for which the fees are paid are described on the Exhibit A attached to the Affidavit.


The claims are owned or leased by Carlota Copper Company, whose mailing address is 8101 E. Prentice Avenue, Suite 800, Englewood, CO 80111.

If you have any questions concerning payment of the fees and the information filed; or if you determine that the fees or information filed are inadequate in any respect, please contact me at (303) 694-4936 immediately.

Sincerely,


L. Steve Wagner
Corporate Counsel

LSW/ss
Enclosure

484 x \$100.00 = 48,400


RECEIVED
BLM STATE OFFICE
1999 AUG 23 P 2:12
PHOENIX, ARIZONA

Carlota Copper Company

8101 East Prentice Avenue, Suite 800, Englewood, Colorado 80111
303-694-4936 Fax 303-773-0733

VERIFIED

When recorded, mail to:
Land Department
Carlota Copper Company
8101 E. Prentice Ave. #800
Englewood, CO 80111

**AFFIDAVIT OF PAYMENT OF MAINTENANCE FEES
AND NOTICE OF INTENTION TO HOLD MINING CLAIMS**

STATE OF COLORADO)
) ss.
COUNTY OF ARAPAHOE)

RECEIVED
BLM. ADMINISTRATIVE OFFICE
1999 AUG 23 P 2:12
FLAGSTAFF, ARIZONA

The undersigned Affiant, being first duly sworn, deposes and says:

1. Affiant, a citizen of the United States who is more than 18 years of age, resides at 8101 E. Prentice Avenue, Suite 800, Englewood, CO 80111 in Arapahoe County, Colorado, is the agent of Carlota Copper Company and the other owners or claimants ("Owner") of the unpatented mining claims and mill sites, more particularly described in the list set forth in Exhibit A attached hereto and incorporated by this reference (the "Claims"), is duly authorized to execute this Affidavit, and is personally acquainted with the mining claims and mill sites set forth in Exhibit A.

2. The address of Owner is:

Carlota Copper Company
8101 E. Prentice Ave., #800
Englewood, CO 80111

Sherwood B. Owens
%Dr. Sherwood B. Owens, Jr.
4060 N. Camino Ferreo
Tucson, Az 85750

Recovery Resources Corp.
%Reliance Group Holdings, Inc.
55 E. 52nd Street
New York, NY 10055

3. The names of the Claims, the United States Bureau of Land Management ("BLM") Serial Numbers, and the recording information for the Claims in the records of the Counties of Gila and Pinal, State of Arizona, are more particularly set forth in Exhibit A hereto.

4. Owner has paid to the BLM, on or before August 31, 1999, a maintenance fee in the amount of \$100 for each Claim, pursuant to The Omnibus Budget Reconciliation Act of 1993, Pub. L. 103-66, 107 Stat. 312 (1993) (the "Act"). Such payment was made to hold the Claims for the assessment year beginning at noon on September 1, 1999, and ending at noon on September 1, 2000, as required by the Act.

5. By such payment, by Owner's compliance with applicable federal and state mining laws and regulations, and by this Affidavit, Owner intends to hold and maintain all of its right, title and interest in and to each of the Claims through the end of the assessment year ending at noon on September 1, 2000.

6. Affiant executes this Affidavit on the 19th day of August, 1999.

L. Steve Wagner
As agent and on behalf of Owner

Subscribed and sworn to before me this 19th day of August, 1999, by
L. Steve Wagner, as agent for Owner.

Shirley A. Story
Notary Public

My commission expires: 5/12/2003

EXHIBIT A

CARLOTA

CARLOTA COPPER COMPANY

Unpatented mining claims situated in Sections 25, 26, 35, and 36,
Township 1 North, Range 13 East, G&SRB&M,
Globe-Miami Mining District, Gila and Pinal Counties, Arizona

RECEIVED
 BLM STATE OFFICE
 1999 AUG 23 P 2:12
 PINAL COUNTY ARIZONA

CLAIM NAMES AND NUMBERS

<u>Name</u>	<u>Date Located</u>	<u>Date Recorded</u>	<u>County</u> <u>Recordation</u> <u>Docket Page</u>	<u>Date</u> <u>Filed w/BLM</u>	<u>BLM AMC</u> <u>Serial No.</u>
Gila County:					
Grizzly #1	7/18/89	7/24/89	774 120	9/1/89	298647 ✓
Amended		11/22/89	785 119	12/13/89	
Grizzly #2	7/18/89	7/24/89	774 123	9/1/89	298648 ✓
Amended		11/22/89	785 119	12/13/89	
Grizzly #3	7/18/89	7/24/89	774 126	9/1/89	298649 ✓
Amended		11/22/89	785 119	12/13/89	
Grizzly #4	7/18/89	7/24/89	774 129	9/1/89	298650 ✓
Amended		11/22/89	785 119	12/13/89	
Pinal County:					
		8/22/89	1625 631	9/1/89	
		11/22/89	1642 209	12/13/89	
Gila County:					
Grizzly #5	7/18/89	7/24/89	774 132	9/1/89	298651 ✓
Amended		11/22/89	785 119	12/13/89	
Pinal County:					
		8/22/89	1625 634	9/1/89	
		11/22/89	1642 209	12/13/89	
Gila County:					
Grizzly #6	7/18/89	7/24/89	774 135	9/1/89	298652 ✓
Amended		11/22/89	785 119	12/13/89	
Grizzly #7	7/18/89	7/24/89	774 138	9/1/89	298653 ✓
Amended		11/22/89	785 119	12/13/89	
Grizzly #8	7/18/89	7/24/89	774 141	9/1/89	298654 ✓
Amended		11/22/89	785 119	12/13/89	
Grizzly #9	7/18/89	7/24/89	774 144	9/1/89	298655 ✓
Amended		11/22/89	785 119	12/13/89	
Grizzly #10	7/18/89	7/24/89	774 147	9/1/89	298656 ✓
Amended		11/22/89	785 119	12/13/89	
Grizzly #11	7/18/89	7/24/89	774 150	9/1/89	298657 ✓
Amended		11/22/89	785 119	12/13/89	
Grizzly #12	7/18/89	7/24/89	774 153	9/1/89	298658 ✓
Amended		11/22/89	785 119	12/13/89	
Pinal County:					
	7/18/89	8/22/89	1625 637	9/1/89	
		11/22/89	1642 209	12/13/89	
Gila County:					
Grizzly #13	7/18/89	7/24/89	774 156	9/1/89	298659 ✓
Amended		11/22/89	785 119	12/13/89	
Grizzly #14	7/18/89	7/24/89	774 159	9/1/89	298660 ✓
Amended		11/22/89	785 119	12/13/89	

ENTERED INTO COMPUTER

AUG 31 1999

Unpatented Mining Claims located in the Pinto Creek (Miami) Mining District,
in Sections 26, 27, 34, 35, and 36, T1N, R13E,
and Sections 1, 2, 11, and 12, T1S, R13E, G&SRB&M,
Gila and Pinal Counties, Arizona

Claim Name	Loc. Date	Original County	Original Recordation		Amended Recordation		BLM AMC Serial No.
			Book	Page	Book	Page	
Tip Top	3/2/29	Pinal	45	142	648	830	52265✓
Tip Top #1	8/1/30	Pinal	46	275			52266✓
Tip Top 2	3/2/29	Pinal	45	144	648	831	52267✓
Tip Top 3	3/10/29	Pinal	45	145	648	832	52268✓
Tip Top #4	8/1/30	Pinal	46	301			52269✓
Eder #10	4/21/69	Pinal	569	819			52270✓
Eder #11	4/21/69	Pinal	569	820			52271✓
Eder #12	4/21/69	Pinal	569	821			52272✓
Eder 14	9/27/71	Pinal	645	51			52274✓
		Gila	308	309			
Eder 15	9/27/71	Pinal	645	52			52275✓
		Gila	308	310			
Eder 16	9/27/71	Pinal	645	53	721	95	52276✓
		Gila	308	311	348	10	
Eder 17	9/27/71	Pinal	645	54	721	96	52277✓
		Gila	308	312	348	9	
Eder 18	9/27/71	Pinal	710	228			52278✓
		Gila	308	313			
Eder 19	9/27/71	Pinal	710	229	721	715	52279✓
		Gila	308	314	348	275	
Eder 22	9/27/71	Pinal	645	56			52280✓
		Gila	308	317			
Eder #23	1/4/73	Pinal	691	416			52281✓
Eder 27	9/11/73	Pinal	720	440			52282✓
Eder 34	6/14/73	Pinal	710	926			52285✓
Eder 35	6/14/73	Pinal	710	927			52286✓
Eder 36	6/14/73	Pinal	710	928			52287✓
Eder 39	6/13/73	Pinal	710	931			52289✓
Eder 40	6/14/73	Pinal	710	932			52290✓
Eder 43	6/13/73	Pinal	710	935			52292✓
Eder 44	6/14/73	Pinal	710	936			52293✓
Eder 45	6/13/73	Pinal	710	937			52294✓
Eder 46	6/13/73	Pinal	710	938			52295✓
Eder 47	6/13/73	Pinal	710	939			52296✓
Eder 48	6/13/73	Pinal	710	940	721	97	52297✓
Eder 49	6/12/73	Pinal	710	941			52298✓
Eder 50	6/12/73	Pinal	710	942			52299✓
Eder 51	6/12/73	Pinal	710	943			52300✓
Eder 52	6/12/73	Pinal	710	944			52301✓
Eder 53	6/12/73	Pinal	710	945			52302✓
Eder 54	6/13/73	Pinal	710	946			52303✓
		Gila	341	802			
Eder 55	6/13/73	Pinal	710	947			52304✓
		Gila	341	803			
Eder 56	6/13/73	Pinal	710	948			52305✓
		Gila	341	804			

ENTERED INTO COMPUTER

Carlota Copper Company 1999-2000

AUG 8 1999

A-2

RECEIVED
BLM, AZ STATE OFFICE

1999 AUG 23 P 2:13

Claim Name	Original Loc. Date	County	Original Recordation		Amended Recordation		BLM AMC Serial No.
			Book	Page	Book	Page	
Eder 57	6/12/73	Pinal	710	949	721	98	52306✓
		Gila	341	805	348	8	
Eder 59	6/14/73	Pinal	710	951			52307✓
		Gila	341	807			
Eder 62	9/7/73	Pinal	721	716			52308✓
Eder 63	9/7/73	Pinal	721	717			52309✓
		Gila	348	276			
Eder 64	9/7/73	Pinal	721	718			52310✓
		Gila	348	277			
Eder 65	9/7/73	Pinal	721	719			52311✓
		Gila	348	278			
Eder 66	9/7/73	Pinal	721	720			52312✓
		Gila	348	279			
Eder 67	9/7/73	Pinal	721	721			52313✓
		Gila	348	280			
Eder 68	9/7/73	Pinal	721	722			52314✓
		Gila	348	281			
Eder 69	9/7/73	Pinal	721	723			52315✓
		Gila	348	282			
Eder 70	9/24/73	Gila	348	283			52316✓
Ghost 16	12/29/66	Pinal	497	450			52317✓
Ghost 27	3/10/64	Pinal	387	137			52318✓
Ghost 28	5/18/64	Pinal	387	138			52319✓
Ghost 29	3/10/64	Pinal	387	139			52320✓
Ghost 30	5/18/64	Pinal	387	140			52321✓
Ghost 31	3/10/64	Pinal	387	141			52322✓
Ghost 32	12/29/66	Pinal	497	451			52323✓
Ghost 38	12/29/66	Pinal	497	452			52326✓
Ghost 40	12/29/66	Pinal	497	453			52327✓
Ghost 48	12/29/66	Pinal	497	455			52329✓
Ghost 50	12/29/66	Pinal	497	456			52330✓
Ghost 61	3/12/64	Pinal	387	165			52331✓
Ghost 62	3/12/64	Pinal	387	166			52332✓
Ghost 63	3/12/64	Pinal	387	167			52333✓
Ghost 42	12/29/66	Pinal	497	454			52328✓
Ghost 66	3/12/64	Pinal	387	170			52336✓
Ghost 90	12/29/66	Pinal	497	457			52337✓
Ghost 93	3/16/64	Pinal	387	194			52340✓
Ghost 95	3/16/64	Pinal	387	195			52342✓
Ghost 97	3/16/64	Pinal	387	196			52344✓
Ghost 99	3/16/64	Pinal	387	197			52346✓
Ghost 131	9/23/65	Pinal	429	515			52365✓
Ghost 132	9/23/65	Pinal	429	516			52366✓
Ghost 133	9/23/65	Pinal	429	517			52367✓
Ghost 134	9/23/65	Pinal	429	518			52368✓
Ghost 135	9/23/65	Pinal	429	519			52369✓
Ghost 136	9/23/65	Pinal	429	520			52370✓
Ghost 137	9/23/65	Pinal	429	521			52371✓

INDEXED, ARIZONA

ENTERED INTO COMPUTER

1999 AUG 23 P 2:13

Claim Name	Original Loc. Date	County	Original Recordation		Amended Recordation		BLM AMC Serial No.
			Book	Page	Book	Page	
Ghost 140	4/15/64	Pinal	387	209			52372✓
Ghost 141	4/15/64	Pinal	387	210			52373✓
Ghost 142	4/15/64	Pinal	387	211			52374✓
Ghost 143	4/15/64	Pinal	387	212			52375✓
Ghost 144	4/15/64	Pinal	387	213			52376✓
Cap 130	7/24/30	Pinal	46	311			52386✓
Cap 131	7/25/30	Pinal	46	311			52387✓
"Moon Rise"	2/15/1899	Gila	6	401			52388✓
Promoter	11/14/29	Gila	44	5	348	7	52389✓
Stars and Stripes	1/1/02	Gila	7	466	308	307	52390✓
Providence	7/1/28	Gila	40	444	309	649	52391✓
Eder 71	11/24/87	Gila	726	416			279919✓
Eder 72	11/24/87	Gila	726	419			279920✓
Eder 73	11/24/87	Gila	726	422			279921✓
		Pinal	1497	441			
Eder 74	11/24/87	Pinal	1497	443			279922✓
Eder 75	11/24/87	Pinal	1497	445			279923✓
Eder 76	11/24/87	Pinal	1497	447			279924✓

Unpatented mining claims situated in
Sections 4, 5, 6, 7, Township 1 South, Range 14 East;
Sections 1, 2, 11, 12, Township 1 South, Range 13 East;
Section 31, Township 1 North, Range 14 East;
Sections 14, 15, 22, 23, 25, 26, 27, Township 1 North, Range 13 East,
G&SRB&M, Globe-Miami Mining District, Gila and Pinal Counties, Arizona

CLAIM NAMES AND NUMBERS

Name	Date Located	Date Recorded	County	County Recordation Docket Page	Date Filed w/BLM	BLM AMC Serial No.
Kelly #1	1/26/92	3/12/92	Gila	860 997	4/16/92	320760✓
Kelly #2	1/26/92	3/12/92	Gila	860 1000	4/16/92	320761✓
Kelly #3	1/26/92	3/12/92	Gila	861 01	4/16/92	320762✓
Kelly #4	1/26/92	3/12/92	Gila	861 04	4/16/92	320763✓
Kelly #5	1/26/92	3/12/92	Gila	861 07	4/16/92	320764✓
Kelly #6	1/28/92	3/12/92	Gila	861 10	4/16/92	320765✓
Kelly #7	1/26/92	3/12/92	Gila	861 13	4/16/92	320766✓
Kelly #8	1/28/92	3/12/92	Gila	861 16	4/16/92	320767✓
Kelly #9	1/26/92	3/12/92	Gila	861 19	4/16/92	320768✓
Kelly #10	1/28/92	3/12/92	Gila	861 22	4/16/92	320769✓
Kelly #11	1/26/92	3/12/92	Gila	861 25	4/16/92	320770✓

ENTERED INTO COMPUTER

1999 AUG 23 P 2:13

RECEIVED
BLM STATE OFFICE

<u>Name</u>	<u>Date Located</u>	<u>Date Recorded</u>	<u>County</u>	<u>County Recordation Docket Page</u>		<u>Date Filed w/BLM</u>	<u>BLM AMC Serial No.</u>
Kelly #12	1/28/92	3/12/92	Gila	861	28	4/16/92	320771✓
Kelly #13	1/26/92	3/12/92	Gila	861	31	4/16/92	320772✓
Kelly #14	1/28/92	3/12/92	Gila	861	34	4/16/92	320773✓
Kelly #15	1/28/92	3/12/92	Gila	861	37	4/16/92	320774✓
Kelly #16	1/28/92	3/12/92	Gila	861	40	4/16/92	320775✓
Kelly #17	1/28/92	3/12/92	Gila	861	43	4/16/92	320776✓
Kelly #18	1/28/92	3/12/92	Gila	861	46	4/16/92	320777✓
Kelly #19	1/28/92	3/12/92	Gila	861	49	4/16/92	320778✓
Kelly #20	1/26/92	3/12/92	Gila	861	52	4/16/92	320779✓
Kelly #21	1/27/92	3/12/92	Gila	861	55	4/16/92	320780✓
Kelly #22	1/27/92	3/12/92	Gila	861	58	4/16/92	320781✓
Kelly #23	1/27/92	3/12/92	Gila	861	61	4/16/92	320782✓
Kelly #24	1/27/92	3/12/92	Gila	861	64	4/16/92	320783✓
Kelly #25	1/27/92	3/12/92	Gila	861	67	4/16/92	320784✓
Kelly #26	1/27/92	3/12/92	Gila	861	70	4/16/92	320785✓
Kelly #27	1/29/92	3/12/92	Gila Pinal	861 1809	73 641	4/16/92	320786✓
Kelly #28	1/29/92	3/12/92	Gila Pinal	861 1809	76 643	4/16/92	320787✓
Kelly #29	1/29/92	3/12/92	Gila Pinal	861 1809	79 645	4/16/92	320788✓
Kelly #30	1/29/92	3/12/92	Gila	861	82	4/16/92	320789✓
Kelly #31-A	7/11/92	8/06/92 8/13/92	Gila Pinal	877 1845	747 922	8/27/92	324206✓
Kelly #32	1/29/92	3/12/92	Gila	861	88	4/16/92	320791✓
Kelly #33	1/29/92	3/12/92	Pinal	1809	649	4/16/92	320792✓
Kelly #34	1/29/92	3/12/92	Gila Pinal	861 1809	91 651	4/16/92	320793✓
Kelly #35	1/29/92	3/12/92	Pinal	1809	653	4/16/92	320794✓
Kelly #36	1/29/92	3/12/92	Gila Pinal	861 1809	94 655	4/16/92	320795✓
Kelly #37	1/28/92	3/12/92	Pinal	1809	657	4/16/92	320796✓
Kelly #38	1/28/92 1/29/92	3/12/92 3/12/92	Gila Pinal	861 1809	97 659	4/16/92	320797✓
Kelly #39	1/28/92	3/12/92	Pinal	1809	661	4/16/92	320798✓
Kelly #40	1/31/92	3/12/92	Pinal	1809	663	4/16/92	320799✓
Kelly #53	1/30/92	3/12/92	Pinal	1809	671	4/16/92	320803✓

ENTERED INTO COMPUTER

RECEIVED
BLM STATE OFFICE
AUG 23 P 2:13

<u>Name</u>	<u>Date Located</u>	<u>Date Recorded</u>	<u>County</u>	<u>County Recordation Docket Page</u>		<u>Date Filed w/BLM</u>	<u>BLM AMC Serial No.</u>
Kelly #57	1/30/92	3/12/92	Pinal	1809	673	4/16/92	320804✓
Kelly #58	1/30/92	3/12/92	Pinal	1809	675	4/16/92	320805✓
Kelly #59	1/30/92	3/12/92	Pinal	1809	677	4/16/92	320806✓
Kelly #60	1/30/92	3/12/92	Pinal	1809	679	4/16/92	320807✓
Kelly #66	1/30/92	3/12/92	Pinal	1809	691	4/16/92	320813✓
Kelly #67	1/30/92	3/12/92	Pinal	1809	693	4/16/92	320814✓
Kelly #68	1/30/92	3/12/92	Pinal	1809	695	4/16/92	320815✓
Kelly #71	1/30/92	3/12/92	Pinal	1809	697	4/16/92	320816✓
Kelly #72	1/30/92	3/12/92	Pinal	1809	699	4/16/92	320817✓
Kelly #73	1/30/92	3/12/92	Pinal	1809	701	4/16/92	320818✓
Kelly #83	2/01/92	3/12/92	Pinal	1809	721	4/16/92	320828✓
Kelly #84	2/01/92	3/12/92	Pinal	1809	723	4/16/92	320829✓
Kelly #86	2/01/92	3/12/92	Pinal	1809	727	4/16/92	320831✓
Kelly #87	2/01/92	3/12/92	Pinal	1809	729	4/16/92	320832
Kelly #89	2/01/92	3/12/92	Pinal	1809	733	4/16/92	320834✓
Kelly #90	2/01/92	3/12/92	Pinal	1809	735	4/16/92	320835✓
Kelly #91	2/02/92	3/12/92	Pinal	1809	737	4/16/92	320836✓
Kelly #92	2/02/92	3/12/92	Gila Pinal	861 1809	100 739	4/16/92	320837✓
Kelly #93	2/02/92	3/12/92	Gila Pinal	861 1809	103 741	4/16/92	320838✓
Kelly #94	2/02/92	3/12/92	Gila	861	106	4/16/92	320839✓
Kelly #95	2/02/92	3/12/92	Gila Pinal	861 1809	109 743	4/16/92	320840✓
Kelly #96	2/02/92	3/12/92	Gila Pinal	861 1809	112 745	4/16/92	320841✓
Kelly #97	2/02/92	3/12/92	Gila	861	115	4/16/92	320842✓
Kelly #98	2/02/92	3/12/92	Gila	861	118	4/16/92	320843✓
Kelly #99	2/02/92	3/12/92	Gila	861	121	4/16/92	320844✓
Kelly #100	2/04/92	3/12/92	Gila	861	124	4/16/92	320845✓
Kelly #101	10/31/92	12/14/92	Gila	892	489	1/19/93	325818✓
Kelly #103	10/31/92	12/14/92	Gila	892	495	1/19/93	325820✓
Kelly #104	10/31/92	12/14/92	Gila	892	498	1/19/93	325821✓
Kelly #105	10/31/92	12/14/92	Gila	892	501	1/19/93	325822✓
Kelly #106	10/31/92	12/14/92	Gila	892	504	1/19/93	325823✓
Kelly #107	10/31/92	12/14/92	Gila	892	507	1/19/93	325824✓
Kelly #112	10/31/92	12/14/92	Gila	892	522	1/19/93	325829✓
Kelly #113	10/31/92	12/14/92	Gila	892	525	1/19/93	325830✓
Kelly #114	10/31/92	12/14/92	Gila	892	528	1/19/93	325831✓
Kelly #115	10/31/92	12/14/92	Gila	892	531	1/19/93	325832✓

ENTERED INTO COMPUTER

Carlota Copper Company 1999-2000

A-6

PHOENIX, ARIZONA

1999 AUG 23 P 2:13

BLM ARIZONA STATE OFFICE

Name	Date Located	Date Recorded	County	County Recordation Docket Page		Date Filed w/BLM	BLM AMC Serial No.
Kelly #120	11/9/92	12/14/92	Gila	892	546	1/19/93	325837✓
Kelly #121	11/9/92	12/14/92	Gila	892	549	1/19/93	325838✓
Kelly #122	11/9/92	12/14/92	Gila	892	552	1/19/93	325839✓
Kelly #123	11/9/92	12/14/92	Gila	892	555	1/19/93	325840✓
Kelly #124	11/9/92	12/14/92	Gila	892	558	1/19/93	325841✓
Kelly #125	11/8/92	12/14/92	Gila	892	561	1/19/93	325842✓
Kelly #126	11/8/92	12/14/92	Gila	892	564	1/19/93	325843✓
Kelly #127	11/8/92	12/14/92	Gila	892	567	1/19/93	325844✓
Kelly #128	11/8/92	12/14/92	Gila	892	570	1/19/93	325845✓
			Pinal	1874	047		
Kelly #129	11/8/92	12/14/92	Gila	892	573	1/19/93	325846✓
Kelly #130	11/8/92	12/14/92	Gila	892	576	1/19/93	325847✓
Kelly #131	11/8/92	12/14/92	Gila	892	579	1/19/93	325848✓
Kelly #132	11/7/92	12/14/92	Gila	892	582	1/19/93	325849✓
			Pinal	1874	049		
Kelly #133	11/7/92	12/14/92	Gila	892	585	1/19/93	325850✓
Kelly #134	11/7/92	12/14/92	Gila	892	588	1/19/93	325851✓
Kelly #135	11/7/92	12/14/92	Gila	892	591	1/19/93	325852✓
Kelly #136	11/7/92	12/14/92	Gila	892	594	1/19/93	325853✓
			Pinal	1874	051		
Kelly #137	11/7/92	12/14/92	Gila	892	597	1/19/93	325854✓
			Pinal	1874	053		
Kelly #138	11/7/92	12/14/92	Gila	892	600	1/19/93	325855✓
Kelly #139	11/7/92	12/14/92	Gila	892	601	1/19/93	325856✓
Kelly #140	11/7/92	12/14/92	Gila	892	604	1/19/93	325857✓
Kelly #141	11/7/92	12/14/92	Gila	892	607	1/19/93	325858✓
Kelly #142	11/7/92	12/14/92	Gila	892	610	1/19/93	325859✓
Kelly #143	11/7/92	12/14/92	Gila	892	613	1/19/93	325860✓
Kelly #144	11/7/92	12/14/92	Gila	892	616	1/19/93	325861✓
Kelly #145	11/7/92	12/14/92	Gila	892	619	1/19/93	325862✓
Kelly #146	11/7/92	12/14/92	Gila	892	622	1/19/93	325863✓
Kelly #147	11/7/92	12/14/92	Gila	892	625	1/19/93	325864✓
Kelly #148	11/6/92	12/14/92	Gila	892	628	1/19/93	325865✓
Kelly #149	11/6/92	12/14/92	Gila	892	631	1/19/93	325866✓
Kelly #150	11/6/92	12/14/92	Gila	892	634	1/19/93	325867✓
Kelly #151	7/30/93	8/23/93	Gila	93-635862		8/23/93	327254✓
Kelly #152	7/30/93	8/23/93	Gila	93-635863		8/23/93	327255✓
Kelly #153	7/30/93	8/23/93	Gila	93-635864		8/23/93	327256✓
			Pinal	1936	617		
Kelly #154	7/30/93	8/23/93	Gila	93-635865		8/23/93	327257✓
			Pinal	1936	619		
Kelly #155	7/30/93	8/23/93	Gila	93-635866		8/23/93	327258✓
			Pinal	1936	621		

ENTERED INTO COMPUTER

VNOZIN ARIZONA

1999 AUG 23 P 2:13

RECEIVED
BLM AZ STATE OFFICE

[Handwritten signature]
AUG 18 1999

<u>Name</u>	<u>Date Located</u>	<u>Date Recorded</u>	<u>County</u>	<u>County Recordation Docket Page</u>	<u>Date Filed w/BLM</u>	<u>BLM AMC Serial No.</u>
Kelly #156	7/30/93	8/23/93	Gila Pinal	93-635867 1936 623	8/23/93	327259✓
Kelly #157	7/30/93	8/23/93	Pinal	1936 625	8/23/93	327260✓
Kelly #158	7/30/93	8/23/93	Gila Pinal	93-635861 1936 627	8/23/93	327261✓
Kelly #159	7/30/93	8/23/93	Pinal	1936 629	8/23/93	327262
Kelly #160	7/30/93	8/23/93	Pinal	1936 631	8/23/93	327263
Kelly #161	7/30/93	8/23/93	Pinal	1936 633	8/23/93	327264
Kelly #162	7/30/93	8/23/93	Pinal	1936 635	8/23/93	327265
Kelly #163	7/30/93	8/23/93	Pinal	1936 637	8/23/93	327266

Unpatented mining claims situated in Section 36, Township 1 North, Range 13 East;
 Section 31, Township 1 North, Range 14 East;
 Section 1, Township 1 South, Range 13 East;
 and Section 6, Township 1 South, Range 14 East,
 Globe-Miami Mining District, G&SRB&M, Gila County, Arizona.

<u>Claim Name</u>	<u>Recorded</u>		<u>BLM Serial No.</u>
	<u>Book/Docket</u>	<u>Page</u>	
Lizard No. 27	47	348	AMC 28018✓
Rejected No. 1	31	415	AMC 28020✓
Rejected No. 2	31	416	AMC 28019
Amended	52	374	
Rejected No. 3	53	184	AMC 28016✓
Rejected No. 4	493	569	AMC 97634✓
Rejected No. 5	493	571	AMC 97635✓
Rejected No. 6	493	573	AMC 97636✓
Rejected No. 7	493	575	AMC 97637✓
Rejected No. 8	493	577	AMC 97638✓
Rejected No. 9	493	579	AMC 97639✓
Rejected No. 10	493	581	AMC 97640✓
Rejected No. 11	493	583	AMC 97641✓
Rejected No. 12	493	585	AMC 97642✓
Rejected No. 13	493	587	AMC 97643✓

Unpatented Mining Claims located in the Pinto Creek (Miami) Mining District,
 in Section 36, T1N, R13E, G&SRB&M, Gila County, Arizona

<u>Name</u>	<u>Location Date</u>	<u>County Recordation</u>		<u>BLM AMC Serial No.</u>
		<u>Book</u>	<u>Page</u>	
Overside	9/1/39	48	70	27989✓
Amended	6/17/59	102	43	
Amended	5/23/93	909	127	
Crown Point Ext. No. 1	6/17/59	102	37	27990✓
Amended	5/23/93	909	131	

ENTERED INTO COMPUTER

<u>Name</u>	<u>Location Date</u>	<u>County Recordation</u>		<u>BLM AMC Serial No.</u>
		<u>Book</u>	<u>Page</u>	
Crown Point Ext. No. 2	6/17/59	102	38	27991 ✓
Amended	5/23/93	909	133	
Old Abe	9/1/39	48	70	27992 ✓
Amended	6/17/59	102	39	
Amended	5/23/93	909	124	
Old Abe No. 1	10/1/39	48	82	27993 ✓
Amended	6/17/59	102	41	
Amended	5/23/93	909	129	

The above-listed claims are owned by:

**Carlota Copper Company
8101 E. Prentice Avenue, #800
Englewood, CO 80111**

Unpatented Mining Claims located in the Pinto Creek (Miami) Mining District,
in Section 36, T1N, R13E, G&SRB&M, Gila County, Arizona

<u>Name</u>	<u>Location Date</u>	<u>County Recordation</u>		<u>BLM AMC Serial No.</u>
		<u>Book</u>	<u>Page</u>	
Brewery	3/12/1892	4	145	39932 ✓
Amended	5/23/93	909	116	
Clipper	1/20/1906	1	286	39933 ✓
Amended	5/23/93	909	118	
Old Abe	9/1/39	48	70	39934 ✓
Amended	5/23/93	909	124	
Thomas Jefferson	9/1/39	48	71	39935 ✓
Amended	5/23/93	909	120	
Blue Jay Fraction	11/21/42	48	357	39936 ✓
Amended	5/23/93	909	122	
Vat	11/25/59	112	344	39937 ✓

The above-listed claims are owned by:

**Recovery Resources Corporation
% Reliance Group Holdings, Inc.
55 E. 52nd Street
New York, NY 10055**

ENTERED INTO COMPUTER

[Handwritten signature]
AUG 23 1999

PHOENIX, ARIZONA

<u>Name</u>	<u>Location Date</u>	<u>County Recordation</u>		<u>BLM AMC Serial No.</u>
		<u>Book</u>	<u>Page</u>	
Lost Knife #1	5/23/59	100	416	39938 ✓
	Amended 3/17/68	230	418	
Lost Knife #2	10/28/59	108	133	39939 ✓
	Amended 3/17/68	230	415	
Manganese Cap	5/06/65	176	507	39940 ✓
	Amended 3/17/68	230	419	
Galena	5/06/65	176	508	39941 ✓
	Amended 3/17/68	230	416	
Dew	6/1/68	237	635	39942 ✓
Lad	6/1/68	237	636	39943 ✓

The above-listed claims are owned by:

Sherwood B. Owens
 % Dr. Sherwood B. Owens, Jr.
 4060 N. Camino Ferreo
 Tucson, AZ 85750

Millsite Claims situated in Section 23 and 26,
 Township 1 North, Range 13 East, G&SRB&M
 Undesignated Mining District, Gila County, Arizona

<u>Name</u>	<u>Date Located</u>	<u>Date Recorded</u>	<u>County</u>	<u>County Recordation Docket Page</u>	<u>Date Filed w/BLM</u>	<u>BLM AMC Serial No.</u>
Sick-A-More #1	6/16/93	8/23/93	Gila	93-635858	8/23/93	327251 ✓
Sick-A-More #2	6/16/93	8/23/93	Gila	93-635859	8/23/93	327252 ✓
Sick-A-More #3	6/16/93	8/23/93	Gila	93-635860	8/23/93	327253 ✓

The above-listed claims are owned by:

Carlota Copper Company
 8101 E. Prentice Avenue, #800
 Englewood, CO 80111

ENTERED INTO COMPLE

7/06 8 1 1999

RECEIVED

CARLOTA COPPER COMPANY

Unpatented **Millsite** mining claims, situated in
 Sections 25, 26, 35, 36, T1N, R13E
 Section 31, T1N, R14E
 Section 1, T1S, R13E
 Section 6, T1S, R14E
 Gila and Pinal Counties, Arizona

CLAIM NAMES AND NUMBERS

<u>Name</u>	<u>Date Located</u>	<u>Recorded</u>	<u>County</u>	<u>County Recordation Docket Page</u>	<u>Date Filed w/ BLM</u>	<u>BLM AMC Serial No.</u>
Kosher #1	09/12/96	12/04/96	Gila	96-019602	12/03/96	342296✓
Kosher #2	09/12/96	12/04/96	Gila	96-019603	12/03/96	342297✓
Kosher #3	09/12/96	12/04/96	Gila	96-019604	12/03/96	342298✓
Kosher #4	09/12/96	12/04/96	Gila	96-019605	12/03/96	342299✓
Kosher #5	09/12/96	12/04/96	Gila	96-019606	12/03/96	342300✓
Kosher #6	09/12/96	12/04/96	Gila	96-019607	12/03/96	342301✓
Kosher #7	09/12/96	12/04/96	Gila	96-019608	12/03/96	342302✓
Kosher #8	09/12/96	12/04/96	Gila	96-019609	12/03/96	342303✓
Kosher #9	09/12/96	12/04/96	Gila	96-019610	12/03/96	342304✓
Kosher #10	09/12/96	12/04/96	Gila	96-019611	12/03/96	342305✓
Kosher #11	09/12/96	12/04/96	Gila	96-019612	12/03/96	342306✓
Kosher #12	09/12/96	12/04/96	Gila	96-019613	12/03/96	342307✓
Kosher #13	09/12/96	12/04/96	Gila	96-019614	12/03/96	342308✓
Kosher #14	09/12/96	12/04/96	Gila	96-019615	12/03/96	342309✓
Kosher #15	09/12/96	12/04/96	Gila	96-019616	12/03/96	342310✓
Kosher #16	09/12/96	12/04/96	Gila	96-019617	12/03/96	342311✓
Kosher #17	09/12/96	12/04/96	Gila	96-019618	12/03/96	342312✓
Kosher #18	09/12/96	12/04/96	Gila	96-019619	12/03/96	342313✓
Kosher #19	09/12/96	12/04/96	Gila	96-019620	12/03/96	342314✓
Kosher #20	09/12/96	12/04/96	Gila	96-019621	12/03/96	342315✓
Kosher #21	09/12/96	12/04/96	Gila	96-019622	12/03/96	342316✓
Kosher #22	09/12/96	12/04/96	Gila	96-019623	12/03/96	342317✓
Kosher #23	09/12/96	12/04/96	Gila	96-019624	12/03/96	342318✓
Kosher #23	09/12/96	12/04/96	Pinal	1996-040016	12/03/96	
Kosher #24	09/12/96	12/04/96	Gila	96-019625	12/03/96	342319✓
Kosher #25	09/12/96	12/04/96	Gila	96-019626	12/03/96	342320✓
Kosher #26	09/12/96	12/04/96	Gila	96-019627	12/03/96	342321✓
Kosher #27	09/12/96	12/04/96	Gila	96-019628	12/03/96	342322✓
Kosher #28	09/12/96	12/04/96	Gila	96-019629	12/03/96	342323✓
Kosher #29	09/12/96	12/04/96	Gila	96-019630	12/03/96	342324✓
Kosher #30	09/12/96	12/04/96	Gila	96-019631	12/03/96	342325✓
Kosher #31	09/12/96	12/04/96	Gila	96-019632	12/03/96	342326✓
Kosher #32	09/12/96	12/04/96	Pinal	1996-040017	12/03/96	342327✓
Kosher #33	09/12/96	12/04/96	Gila	96-019633	12/03/96	342328✓
Kosher #33	09/12/96	12/04/96	Pinal	1996-040018	12/03/96	
Kosher #34	09/12/96	12/04/96	Gila	96-019634	12/03/96	342329✓
Kosher #34	09/12/96	12/04/96	Pinal	1996-040019	12/03/96	

APR 3 1 1999
ENTERED INTO COMPUTER
 Carlota Copper Company 1999-2000

BLM ARIZONA
 1999 AUG 23 P 2:13
 BLM ARIZONA OFFICE

<u>Name</u>	<u>Date Located</u>	<u>Recorded</u>	<u>County</u>	<u>County Recordation Docket Page</u>	<u>Date Filed w/ BLM</u>	<u>BLM AMC Serial No.</u>
Kosher #35	09/12/96	12/04/96	Gila	96-019635	12/03/96	342330✓
Kosher #36	09/12/96	12/04/96	Gila	96-019636	12/03/96	342331✓
Kosher #37	09/12/96	12/04/96	Gila	96-019637	12/03/96	342332✓
Kosher #38	09/12/96	12/04/96	Gila	96-019638	12/03/96	342333✓
Kosher #39	09/12/96	12/04/96	Gila	96-019639	12/03/96	342334✓
Kosher #40	09/12/96	12/04/96	Gila	96-019640	12/03/96	342335✓
Kosher #41	09/12/96	12/04/96	Gila	96-019641	12/03/96	342336✓
Kosher #42	09/12/96	12/04/96	Gila	96-019642	12/03/96	342337✓
Kosher #43	09/12/96	12/04/96	Gila	96-019643	12/03/96	342338✓
Kosher #44	09/12/96	12/04/96	Pinal	1996-040020	12/03/96	342339✓
Kosher #45	09/12/96	12/04/96	Pinal	1996-040021	12/03/96	342340✓
Kosher #46	09/12/96	12/04/96	Pinal	1996-040022	12/03/96	342341✓
Kosher #46	09/12/96	12/04/96	Gila	96-019644	12/03/96	
Kosher #47	09/12/96	12/04/96	Pinal	1996-040023	12/03/96	342342✓
Kosher #47	09/12/96	12/04/96	Gila	96-019645	12/03/96	
Kosher #48	09/12/96	12/04/96	Gila	96-019646	12/03/96	342343✓
Kosher #49	09/12/96	12/04/96	Gila	96-019647	12/03/96	342344✓
Kosher #50	09/12/96	12/04/96	Gila	96-019648	12/03/96	342345✓
Kosher #51	09/12/96	12/04/96	Gila	96-019649	12/03/96	342346✓
Kosher #52	09/12/96	12/04/96	Gila	96-019650	12/03/96	342347✓
Kosher #53	09/12/96	12/04/96	Gila	96-019651	12/03/96	342348✓
Kosher #54	09/12/96	12/04/96	Gila	96-019652	12/03/96	342349✓
Kosher #55	09/12/96	12/04/96	Gila	96-019653	12/03/96	342350✓
Kosher #56	09/12/96	12/04/96	Gila	96-019654	12/03/96	342351✓
Kosher #57	09/12/96	12/04/96	Pinal	1996-040024	12/03/96	342352✓
Kosher #58	09/12/96	12/04/96	Pinal	1996-040025	12/03/96	342353✓
Kosher #59	09/12/96	12/04/96	Pinal	1996-040026	12/03/96	342354✓
Kosher #60	09/12/96	12/04/96	Pinal	1996-040027	12/03/96	342355✓
Kosher #60	09/12/96	12/04/96	Gila	96-019655	12/03/96	
Kosher #61	09/12/96	12/04/96	Pinal	1996-040028	12/03/96	342356✓
Kosher #61	09/12/96	12/04/96	Gila	96-019656	12/03/96	
Kosher #62	09/12/96	12/04/96	Gila	96-019657	12/03/96	342357✓
Kosher #63	09/12/96	12/04/96	Gila	96-019658	12/03/96	342358✓
Kosher #64	09/12/96	12/04/96	Gila	96-019659	12/03/96	342359✓
Kosher #65	09/12/96	12/04/96	Gila	96-019660	12/03/96	342360✓
Kosher #66	09/12/96	12/04/96	Gila	96-019661	12/03/96	342361✓
Kosher #67	09/12/96	12/04/96	Gila	96-019662	12/03/96	342362✓
Kosher #68	09/12/96	12/04/96	Gila	96-019663	12/03/96	342363✓
Kosher #69	09/12/96	12/04/96	Pinal	1996-040029	12/03/96	342364✓
Kosher #70	09/12/96	12/04/96	Pinal	1996-040030	12/03/96	342365✓
Kosher #71	09/12/96	12/04/96	Pinal	1996-040031	12/03/96	342366✓
Kosher #72	09/12/96	12/04/96	Pinal	1996-040032	12/03/96	342367✓
Kosher #73	09/12/96	12/04/96	Pinal	1996-040033	12/03/96	342368✓
Kosher #73	09/12/96	12/04/96	Gila	96-019664	12/03/96	
Kosher #74	09/12/96	12/04/96	Gila	96-019665	12/03/96	342369✓
Kosher #75	09/12/96	12/04/96	Gila	96-019666	12/03/96	342370✓
Kosher #76	09/12/96	12/04/96	Gila	96-019667	12/03/96	342371✓
Kosher #77	09/12/96	12/04/96	Gila	96-019668	12/03/96	342372✓
Kosher #78	09/12/96	12/04/96	Gila	96-019669	12/03/96	342373✓

1999 AUG 23 P 2:13

ENTERED INTO COMPUTER

AUG 31 1999

RECEIVED B.L.M. AZ STATE OFFICE

44 KC

<u>Name</u>	<u>Date Located</u>	<u>Recorded</u>	<u>County</u>	<u>County Recordation Docket Page</u>	<u>Date Filed w/ BLM</u>	<u>BLM AMC Serial No.</u>
Kosher #79	09/12/96	12/04/96	Gila	96-019670	12/03/96	342374✓
Kosher #80	09/12/96	12/04/96	Gila	96-019671	12/03/96	342375✓
Kosher #81	09/12/96	12/04/96	Pinal	1996-040034	12/03/96	342376✓
Kosher #82	09/12/96	12/04/96	Pinal	1996-040035	12/03/96	342377✓
Kosher #83	09/12/96	12/04/96	Pinal	1996-040036	12/03/96	342378✓
Kosher #84	09/12/96	12/04/96	Pinal	1996-040037	12/03/96	342379✓
Kosher #84	09/12/96	12/04/96	Gila	96-019672	12/03/96	
Kosher #85	09/12/96	12/04/96	Pinal	1996-040038	12/03/96	342380✓
Kosher #85	09/12/96	12/04/96	Gila	96-019673	12/03/96	
Kosher #86	09/12/96	12/04/96	Gila	96-019674	12/03/96	342381✓
Kosher #87	09/12/96	12/04/96	Gila	96-019675	12/03/96	342382✓
Kosher #88	09/12/96	12/04/96	Gila	96-019676	12/03/96	342383✓
Kosher #89	09/12/96	12/04/96	Gila	96-019677	12/03/96	342384✓
Kosher #90	09/12/96	12/04/96	Gila	96-019678	12/03/96	342385✓
Kosher #91	09/12/96	12/04/96	Gila	96-019679	12/03/96	342386✓
Kosher #92	09/12/96	12/04/96	Gila	96-019680	12/03/96	342387✓
Kosher #93	09/13/96	12/04/96	Pinal	1996-040039	12/03/96	342388✓
Kosher #94	09/13/96	12/04/96	Pinal	1996-040040	12/03/96	342389✓
Kosher #95	09/13/96	12/04/96	Pinal	1996-040041	12/03/96	342390✓
Kosher #96	09/13/96	12/04/96	Pinal	1996-040042	12/03/96	342391✓
Kosher #97	09/13/96	12/04/96	Pinal	1996-040043	12/03/96	342392✓
Kosher #97	09/13/96	12/04/96	Gila	96-019681	12/03/96	
Kosher #98	09/13/96	12/04/96	Pinal	1996-040044	12/03/96	342393✓
Kosher #98	09/13/96	12/04/96	Gila	96-019682	12/03/96	
Kosher #99	09/13/96	12/04/96	Gila	96-019683	12/03/96	342394✓
Kosher #100	09/13/96	12/04/96	Gila	96-019684	12/03/96	342395✓
Kosher #101	09/13/96	12/04/96	Gila	96-019685	12/03/96	342396✓
Kosher #102	09/13/96	12/04/96	Gila	96-019686	12/03/96	342397✓
Kosher #103	09/13/96	12/04/96	Gila	96-019687	12/03/96	342398✓
Kosher #104	09/13/96	12/04/96	Gila	96-019688	12/03/96	342399✓
Kosher #105	09/13/96	12/04/96	Gila	96-019689	12/03/96	342400✓
Kosher #106	09/13/96	12/04/96	Gila	96-019690	12/03/96	342401✓
Kosher #107	09/13/96	12/04/96	Pinal	1996-040045	12/03/96	342402✓
Kosher #108	09/13/96	12/04/96	Pinal	1996-040046	12/03/96	342403✓
Kosher #109	09/13/96	12/04/96	Pinal	1996-040047	12/03/96	342404✓
Kosher #110	09/13/96	12/04/96	Pinal	1996-040048	12/03/96	342405✓
Kosher #111	09/13/96	12/04/96	Pinal	1996-040049	12/03/96	342406✓
Kosher #112	09/13/96	12/04/96	Pinal	1996-040050	12/03/96	342407✓
Kosher #112	09/13/96	12/04/96	Gila	96-019691	12/03/96	
Kosher #113	09/13/96	12/04/96	Pinal	1996-040051	12/03/96	342408✓
Kosher #113	09/13/96	12/04/96	Gila	96-019692	12/03/96	
Kosher #114	09/13/96	12/04/96	Gila	96-019693	12/03/96	342409✓
Kosher #115	09/13/96	12/04/96	Gila	96-019694	12/03/96	342410✓
Kosher #116	09/13/96	12/04/96	Gila	96-019695	12/03/96	342411✓
Kosher #117	09/13/96	12/04/96	Gila	96-019696	12/03/96	342412✓
Kosher #118	09/13/96	12/04/96	Gila	96-019697	12/03/96	342413✓
Kosher #119	09/13/96	12/04/96	Gila	96-019698	12/03/96	342414✓

ENTERED INTO COMPUTER

RECEIVED BLM STATE OFFICE

Handwritten initials: H1, KC

<u>Name</u>	<u>Date Located</u>	<u>Recorded</u>	<u>County</u>	<u>County Recordation Docket Page</u>	<u>Date Filed w/ BLM</u>	<u>BLM AMC Serial No.</u>
Kosher #120	09/13/96	12/04/96	Gila	96-019699	12/03/96	342415✓
Kosher #121	09/13/96	12/04/96	Gila	96-019700	12/03/96	342416✓
Kosher #122	09/13/96	12/04/96	Pinal	1996-040052	12/03/96	342417✓
Kosher #123	09/13/96	12/04/96	Pinal	1996-040053	12/03/96	342418✓
Kosher #124	09/13/96	12/04/96	Pinal	1996-040054	12/03/96	342419✓
Kosher #125	09/13/96	12/04/96	Pinal	1996-040055	12/03/96	342420✓
Kosher #126	09/13/96	12/04/96	Pinal	1996-040056	12/03/96	342421✓
Kosher #127	09/13/96	12/04/96	Pinal	1996-040057	12/03/96	342422✓
Kosher #127	09/13/96	12/04/96	Gila	96-019701	12/03/96	
Kosher #128	09/13/96	12/04/96	Pinal	1996-040058	12/03/96	342423✓
Kosher #128	09/13/96	12/04/96	Gila	96-019702	12/03/96	
Kosher #129	09/13/96	12/04/96	Gila	96-019703	12/03/96	342424✓
Kosher #130	09/13/96	12/04/96	Gila	96-019704	12/03/96	342425✓
Kosher #131	09/13/96	12/04/96	Gila	96-019705	12/03/96	342426✓
Kosher #132	09/13/96	12/04/96	Gila	96-019706	12/03/96	342427✓
Kosher #133	09/13/96	12/04/96	Gila	96-019707	12/03/96	342428✓
Kosher #134	09/13/96	12/04/96	Gila	96-019708	12/03/96	342429✓
Kosher #135	09/13/96	12/04/96	Gila	96-019709	12/03/96	342430✓
Kosher #136	09/13/96	12/04/96	Gila	96-019710	12/03/96	342431✓
Kosher #137	09/13/96	12/04/96	Gila	96-019711	12/03/96	342432✓
Kosher #138	09/13/96	12/04/96	Pinal	1996-040059	12/03/96	342433✓
Kosher #139	09/13/96	12/04/96	Pinal	1996-040060	12/03/96	342434✓
Kosher #140	09/13/96	12/04/96	Pinal	1996-040061	12/03/96	342435✓
Kosher #141	09/13/96	12/04/96	Pinal	1996-040062	12/03/96	342436✓
Kosher #142	09/13/96	12/04/96	Pinal	1996-040063	12/03/96	342437✓
Kosher #143	09/13/96	12/04/96	Pinal	1996-040064	12/03/96	342438✓
Kosher #144	09/13/96	12/04/96	Pinal	1996-040065	12/03/96	342439✓
Kosher #144	09/13/96	12/04/96	Gila	96-019712	12/03/96	
Kosher #145	09/13/96	12/04/96	Pinal	1996-040066	12/03/96	342440✓
Kosher #145	09/13/96	12/04/96	Gila	96-019713	12/03/96	
Kosher #146	09/13/96	12/04/96	Gila	96-019714	12/03/96	342441✓
Kosher #147	09/13/96	12/04/96	Gila	96-019715	12/03/96	342442✓
Kosher #148	09/13/96	12/04/96	Gila	96-019716	12/03/96	342443✓
Kosher #149	09/13/96	12/04/96	Gila	96-019717	12/03/96	342444✓
Kosher #150	09/13/96	12/04/96	Gila	96-019718	12/03/96	342445✓
Kosher #151	09/13/96	12/04/96	Gila	96-019719	12/03/96	342446✓
Kosher #152	09/13/96	12/04/96	Gila	96-019720	12/03/96	342447✓
Kosher #153	09/13/96	12/04/96	Gila	96-019721	12/03/96	342448✓
Kosher #154	09/13/96	12/04/96	Gila	96-019722	12/03/96	342449✓
Kosher #155	09/13/96	12/04/96	Gila	96-019723	12/03/96	342450✓
Kosher #156	09/13/96	12/04/96	Pinal	1996-040067	12/03/96	342451✓
Kosher #157	09/13/96	12/04/96	Pinal	1996-040068	12/03/96	342452✓
Kosher #158	09/13/96	12/04/96	Pinal	1996-040069	12/03/96	342453✓
Kosher #159	09/13/96	12/04/96	Pinal	1996-040070	12/03/96	342454✓
Kosher #160	09/13/96	12/04/96	Pinal	1996-040071	12/03/96	342455✓
Kosher #161	09/14/96	12/04/96	Pinal	1996-040072	12/03/96	342456✓
Kosher #162	09/14/96	12/04/96	Pinal	1996-040073	12/03/96	342457✓
Kosher #163	09/14/96	12/04/96	Pinal	1996-040074	12/03/96	342458✓
Kosher #163	09/14/96	12/04/96	Gila	96-019724	12/03/96	

Entered into Computer

Aug 21 1996

[Signature]

A-14

1996 AUG 23 P 2:13

RECEIVED
B.L.M. AZ STATE OFFICE

44 K

<u>Name</u>	<u>Date Located</u>	<u>Recorded</u>	<u>County</u>	<u>County Recordation Docket Page</u>	<u>Date Filed w/ BLM</u>	<u>BLM AMC Serial No.</u>
Kosher #164	09/14/96	12/04/96	Pinal	1996-040075	12/03/96	342459✓
Kosher #164	09/14/96	12/04/96	Gila	96-019725	12/03/96	
Kosher #165	09/14/96	12/04/96	Gila	96-019726	12/03/96	342460✓
Kosher #166	09/14/96	12/04/96	Gila	96-019727	12/03/96	342461✓
Kosher #167	09/14/96	12/04/96	Gila	96-019728	12/03/96	342462✓
Kosher #168	09/14/96	12/04/96	Gila	96-019729	12/03/96	342463✓
Kosher #169	09/14/96	12/04/96	Gila	96-019730	12/03/96	342464✓
Kosher #170	09/14/96	12/04/96	Gila	96-019731	12/03/96	342465✓
Kosher #171	09/14/96	12/04/96	Gila	96-019732	12/03/96	342466✓
Kosher #172	09/14/96	12/04/96	Gila	96-019733	12/03/96	342467✓
Kosher #173	09/14/96	12/04/96	Gila	96-019734	12/03/96	342468✓
Kosher #174	09/14/96	12/04/96	Pinal	1996-040076	12/03/96	342469✓
Kosher #175	09/14/96	12/04/96	Pinal	1996-040077	12/03/96	342470✓
Kosher #176	09/14/96	12/04/96	Pinal	1996-040078	12/03/96	342471✓
Kosher #177	09/14/96	12/04/96	Pinal	1996-040079	12/03/96	342472✓
Kosher #178	09/14/96	12/04/96	Pinal	1996-040080	12/03/96	342473✓
Kosher #179	09/14/96	12/04/96	Pinal	1996-040081	12/03/96	342474✓
Kosher #180	09/14/96	12/04/96	Pinal	1996-040082	12/03/96	342475✓
Kosher #181	09/14/96	12/04/96	Pinal	1996-040083	12/03/96	342476✓
Kosher #182	09/14/96	12/04/96	Pinal	1996-040084	12/03/96	342477✓
Kosher #182	09/14/96	12/04/96	Gila	96-019735	12/03/96	
Kosher #183	09/14/96	12/04/96	Pinal	1996-040085	12/03/96	342478✓
Kosher #183	09/14/96	12/04/96	Gila	96-019736	12/03/96	
Kosher #184	09/14/96	12/04/96	Gila	96-019737	12/03/96	342479✓
Kosher #185	09/14/96	12/04/96	Gila	96-019738	12/03/96	342480✓
Kosher #186	09/14/96	12/04/96	Pinal	1996-040086	12/03/96	342481✓
Kosher #187	09/14/96	12/04/96	Pinal	1996-040087	12/03/96	342482✓
Kosher #188	09/14/96	12/04/96	Pinal	1996-040088	12/03/96	342483✓
Kosher #189	09/14/96	12/04/96	Pinal	1996-040089	12/03/96	342484✓
Kosher #190	09/14/96	12/04/96	Pinal	1996-040090	12/03/96	342485✓
Kosher #191	09/14/96	12/04/96	Pinal	1996-040091	12/03/96	342486✓
Kosher #192	09/14/96	12/04/96	Pinal	1996-040092	12/03/96	342487✓
Kosher #193	09/14/96	12/04/96	Pinal	1996-040093	12/03/96	342488✓
Kosher #193	09/14/96	12/04/96	Gila	96-019739	12/03/96	
Kosher #194	09/14/96	12/04/96	Pinal	1996-040094	12/03/96	342489✓
Kosher #194	09/14/96	12/04/96	Gila	96-019740	12/03/96	
Kosher #195	09/14/96	12/04/96	Gila	96-019741	12/03/96	342490✓
Kosher #196	09/14/96	12/04/96	Gila	96-019742	12/03/96	342491✓
Kosher #197	09/14/96	12/04/96	Pinal	1996-040095	12/03/96	342492✓
Kosher #198	09/14/96	12/04/96	Pinal	1996-040096	12/03/96	342493✓
Kosher #199	09/14/96	12/04/96	Pinal	1996-040097	12/03/96	342494✓
Kosher #200	09/14/96	12/04/96	Pinal	1996-040098	12/03/96	342495✓
Kosher #201	09/14/96	12/04/96	Pinal	1996-040099	12/03/96	342496✓
Kosher #202	09/14/96	12/04/96	Pinal	1996-040100	12/03/96	342497✓
Kosher #203	09/14/96	12/04/96	Pinal	1996-040101	12/03/96	342498✓
Kosher #204	09/14/96	12/04/96	Pinal	1996-040102	12/03/96	342499✓
Kosher #205	09/14/96	12/04/96	Pinal	1996-040103	12/03/96	342500✓
Kosher #205	09/14/97	12/04/96	Gila	96-019743	12/03/96	

PHONIX ARLONA

1999 AUG 23 P 2:13 A-15

RECEIVED B.L.M. AZ STATE OFFICE

ENTERED INTO COMPUTER

42 ✓

<u>Name</u>	<u>Date Located</u>	<u>Date Recorded</u>	<u>County</u>	<u>County Recordation Docket Page</u>	<u>Date Filed w/ BLM</u>	<u>BLM AMC Serial No.</u>
Kosher #206	09/14/97	12/04/96	Gila	96-019744	12/03/96	342501✓
Kosher #207	09/14/96	12/04/96	Pinal	1996-040104	12/03/96	342502✓
Kosher #208	09/14/96	12/04/96	Pinal	1996-040105	12/03/96	342503✓
Kosher #209	09/14/96	12/04/96	Pinal	1996-040106	12/03/96	342504✓
Kosher #210	09/14/96	12/04/96	Pinal	1996-040107	12/03/96	342505✓
Kosher #211	09/14/96	12/04/96	Pinal	1996-040108	12/03/96	342506✓
Kosher #211	09/14/96	12/04/96	Gila	96-019745	12/03/96	
Kosher #212	09/14/96	12/04/96	Gila	96-019746	12/03/96	342507✓
Kosher #213	09/14/96	12/04/96	Gila	96-019747	12/03/96	342508✓
Kosher #214	09/14/96	12/04/96	Gila	96-019748	12/03/96	342509✓
Kosher #215	09/14/96	12/04/96	Gila	96-019749	12/03/96	342510✓
Kosher #216	09/14/96	12/04/96	Gila	96-019750	12/03/96	342511✓
Kosher #217	09/14/96	12/04/96	Gila	96-019751	12/03/96	342512✓
Kosher #218	09/14/96	12/04/96	Gila	96-019752	12/03/96	342513✓
Kosher #219	09/14/96	12/04/96	Gila	96-019753	12/03/96	342514✓

Unpatented Mining Claims located in the Globe-Miami Mining District,
Section 1, T1S, R13E,
Section 6, T1S, R14E, G&SRB&M
Gila County, Arizona

<u>Name</u>	<u>Date Located</u>	<u>Date Recorded</u>	<u>County</u>	<u>County Recordation Docket Page</u>	<u>Date Filed w/BLM</u>	<u>BLM AMC Serial No.</u>
RJD #1	12/5/97	2/27/98	Gila	1998 2760	3/2/98	349780✓
RJD #2	12/5/97	2/27/98	Gila	1998 2761	3/2/98	349781✓
RJD #3	5/17/98	6/5/98	Gila	1998 8632	7/9/98	350334✓
RJD #4	5/17/98	6/5/98	Gila	1998 8633	7/9/98	350335✓

The above-listed claims are owned by:

Carlota Copper Company
8101 E. Prentice Avenue, #800
Englewood, CO 80111

ENTERED INTO COMPUTER

J

AUG 23 1999

PHOENIX, ARIZONA

1999 AUG 23 P 2:13

Carlota Copper Company 1999-2000

RECEIVED B.L.M. AZ STATE OFFICE

18 ✓ KA

UNITED STATES
DEPARTMENT OF THE INTERIOR
BUREAU OF LAND MANAGEMENT

RECEIPT AND ACCOUNTING ADVICE

CD/AZ NO. 2296775
08/23/99

Subject: CLAIM MAINTENANCE FEE 2000 2 47 13 48,400.00

Applicant: CARLOTA COPPER CO
8101 E PRENTICE AVE #800
ENGLEWOOD CO 80111

CK 5150
303-694-4936

Remitter:

Assignor:

LEASE MANAGEMENT DATA NEW UPDATE PAYMENT

ORIGINAL SERIAL NO.	ASG.	TYPE	ST.	CTY.	FUND SYMBOL	ACRES/UNITS	RATE
AMC298647 ET AL (484)							

AMOUNT	ANV. DATE	EXP. DATE	BILL CYC.	S/C	DISTRICT	NEXT BILL	MISC. DATA	U of M	ACTUAL UNITS

ASSIGNMENT SERIAL NO.	ASG.	TYPE	ST.	CTY.	FUND SYMBOL	ACRES/UNITS	RATE

AMOUNT	ANV. DATE	EXP. DATE	BILL CYC.	S/C	DISTRICT	NEXT BILL	MISC. DATA	U of M	ACTUAL UNITS

APPLY REMITTANCE			
ACTION	FUND SYMBOL	CTY.	AMOUNT
FILING FEE			
RENTAL			
UNEARNED			
REFUND			
TOTAL			
AMOUNT DUE			

Remarks:

BY: _____ DATE: _____

- Lease in Escrow?
- KGS? Of Interest?
- Auto Escalates? Operating Rights?
- Auto Renew? Operator
- Bond Filed?

FOR MMS USE ONLY	
BILLEE NUMBER	FOREST REFUGE
OCS SECTION CODE	

Ruben A. Santellanes
BHP Copper
425-6127

AMC 27738
190837
319065
7735
35792
215329
138512
40735
28542
97634
129535
142505
327204

MAINTENANCE FEE

1999-2000 ASSESSMENT YEAR

RECEIVED
BLM, AZ STATE OFFICE
1999 JUL 23 A 9: 27
PHOENIX, ARIZONA

MAINTENANCE FEE
 1999-2000 ASSESSMENT YEAR

BHP COPPER INC.
 Pinto Valley Operations

<u>BLM Serial Number</u>	<u>Name</u>	<u>Docket</u>	<u>Book</u>	<u>Page</u>
AMC 28014	Black Owl		43	614
AMC 28015	White Owl		43	613
AMC 28041	Key	312		587
AMC 28042	Key No. 1	312		588
AMC 28058	Evening Star		39	356
AMC 27987	Baseline No. 1	284		856
AMC 27988	Baseline No. 2	284		857
AMC 27994	Tunnel	10		502
AMC 190837	C1	579		725
AMC 190838	C2	579		727
AMC 190839	C3	579		729
AMC 190840	C4	579		731
AMC 27995	Fly No. 1	157		230
AMC 27996	Fly No. 2	157		231
AMC 27997	Fly No. 3	157		232
AMC 27998	Fly No. 4	157		233
AMC 27999	Fly No. 5	157		234
AMC 28000	Fly No. 6	157		235
AMC 28001	Fly No. 7	157		236
AMC 28002	Fly No. 8	157		237
AMC 28003	Fly No. 9	157		238
AMC 28004	Fly No. 10	157		239
AMC 28005	Fly No. 11	157		240
AMC 28006	Fly No. 12	157		241
AMC 28007	Fly No. 13	157		242
AMC 28008	Blue Bird #4		47	415
AMC 28009	Conquistador No. 1		48	247
	Amended		49	305
AMC 28010	Arizona No. 23		48	107
	Amended		49	304
AMC 28011	Arizona No. 24		48	107
	Amended		49	305
AMC 28012	Black Eagle #2	107		223
AMC 28013	Gold Coin	154		449
AMC 28043	November Re-located		50	7
AMC 28044	October		50	8
AMC 28045	Cities No. 1	290		871
AMC 28046	Cities No. 2	290		872
AMC 28047	Cities No. 3	290		873
AMC 28048	Cities No. 4	290		874
AMC 28049	Cities No. 5	290		875

PHOENIX, ARIZONA
 1999 JUL 23 A 9:05
 RECEIVED
 B.L.M. AZ STATE OFFICE

ENTERED INTO COMPUTER

38 KC
 7/29/99
 Ac

<u>BLM Serial Number</u>	<u>Name</u>	<u>Docket</u>	<u>Book</u>	<u>Page</u>
AMC 28050	Cities No. 6	290		876
AMC 28051	Cities No. 7	290		877
AMC 28052	Cities No. 8	290		878
AMC 28053	Cities No. 9	290		879
AMC 28054	Cities No. 10	290		880
AMC 28055	Cities No. 11	290		881
AMC 28056	Cities No. 12	290		882
AMC 28057	Cities No. 13	290		883
AMC 27738	Cowboy No. 1		46	15
	Amended		42	127
AMC 27739	Cowboy No. 2		46	16
	Amended		42	128
AMC 27740	Cowboy No. 3		46	17
	Amended		42	129
AMC 27741	Rita		47	150
AMC 27742	Copper Site		27	43
	Amended		42	124
AMC 27743	Pine Tree		20	16
	Amended		42	126
AMC 27744	Copper Bottom No. 3		43	416
	Amended		42	122
AMC 27745	Copper Bottom No. 4		43	417
	Amended		42	123
AMC 27746	Pinon		47	149
AMC 27747	Hammer		47	147
AMC 27748	Joan		47	148
AMC 27749	Southern Cross		47	151
AMC 27750	Midnight Test		27	226
	Amended		42	125
AMC 27756	Hill No. 1	280		9
AMC 27757	Hill No. 2	280		10
AMC 27758	Hill No. 3	280		11
AMC 27759	Hill No. 4	280		12
AMC 27760	Hill No. 5	280		13
AMC 27761	Hill No. 6	280		14
AMC 27762	Hill No. 7	280		15
AMC 27763	Hill No. 8	280		16
AMC 27764	Hill No. 9	280		17
AMC 27765	Hill No. 10	280		18
AMC 319065	Hill No. 11	855		828
AMC 319066	Hill No. 12	855		830
AMC 319067	Hill No. 13	855		832
AMC 27751	Copper Bottom No. 1		43	414
	Amended		42	195
AMC 27752	Copper Bottom No. 6		43	419
	Amended		42	194
AMC 27753	Copper Bottom No. 8		47	385
AMC 27754	Copper Bottom No. 9		47	386
AMC 27755	Copper Bottom No. 10		47	387
AMC 7735	Mary 1		426	246
AMC 7736	Mary 2			247

RECEIVED
 BLM ARIZONA STATE OFFICE
 426
 1999 JUL 23 A 9:27
 PHOENIX, ARIZONA

41 KC

ENTERED INTO COMPUTER
 7/25/99

<u>BLM Serial Number</u>	<u>Name</u>	<u>Docket</u>	<u>Book</u>	<u>Page</u>
AMC 7737	Mary 3	426		248
AMC 7738	Mary 4	426		249
AMC 7739	Mary 5	426		250
AMC 7740	Mary 6	426		251
AMC 28059	Zee No.2	284		855
AMC 35792	Quartz Site (A)	466		191
AMC 35793	Quartz Site No. 2 (A)	466		190
AMC 35794	Quartz Site No. 3 (A)	466		189
AMC 35800	Quartz Site No. 9 (A)	466		183
AMC 35801	Quartz Site No. 10 (A)	466		182
AMC 35806	Quartz Site No. 15 (A)	466		177
AMC 35807	Quartz Site No. 16 (A)	466		176
AMC 35808	Quartz Site No. 17 (A)	466		175
AMC 35809	Quartz Site No. 18 (A)	466		174
AMC 35810	Quartz Site No. 19 (A)	466		173
AMC 35811	Quartz Site No. 20 (A)	466		172
AMC 35812	Quartz Site No. 21 (A)	466		171
AMC 35813	Quartz Site No. 22 (A)	466		170
AMC 35814	Quartz Site No. 23 (A)	466		169
AMC 35815	Quartz Site No. 24 (A)	466		168
AMC 35816	Quartz Site No. 25 (A)	466		167
AMC 35820	Quartz Site #28 (A)	466		165
AMC 35821	Silver Bell (A)	466		192
AMC 35824	Janie No. 1 (A)	466		194
AMC 35825	Janie No. 2 (A)	466		195
AMC 35830	Copper Bottom #2 (A)	466		202
AMC 35831	Copper Bottom #5 (A)	466		215
AMC 35832	Copper Bottom #7 (A)	466		201
AMC 35833	Copper Bottom #11 (A)	466		216
AMC 35834	Copper Bottom #12 (A)	466		217
AMC 35835	Copper Bottom #13 (A)	466		218
AMC 215329	D1	606		157
AMC 215330	D2	606		159
AMC 215331	D3	606		161
AMC 215332	D4	606		163
AMC 215333	D5	606		165
AMC 215334	D6	606		167
AMC 215335	D7	606		169
AMC 215336	D8	606		171
AMC 215337	D9	606		173
AMC 215338	D10	606		175
AMC 215339	D11	606		177
AMC 215340	D12	606		179
AMC 215341	D13	606		181
AMC 215342	D14	606		183
AMC 215343	D15	606		185
AMC 215344	D16	606		187
AMC 215345	D17	606		189
AMC 27766	Robs No. 3	285		473
AMC 27767	Robs No. 4	285		474

RECEIVED
 M. STATE OFFICE
 JUL 23 A 9:27
 PHOENIX, ARIZONA

50
 KC

ENTERED INTO COMPUTER

7/29/99 [Signature]

<u>BLM Serial Number</u>	<u>Name</u>	<u>Docket</u>	<u>Book</u>	<u>Page</u>
AMC 27768	Robs No. 5	285		475
AMC 27769	Robs No. 10	285		480
AMC 27770	Robs No. 11	285		481
AMC 27771	Robs No. 12	285		482
AMC 27772	Robs No. 13	285		483
AMC 27773	Robs No. 14	285		484
AMC 27774	Robs No. 15	285		485
AMC 27775	Robs No. 16	285		486
AMC 27776	Robs No. 17	285		487
AMC 27777	Robs No. 18	285		488
AMC 27778	Robs No. 19	285		489
AMC 27779	Robs No. 20	285		490
AMC 27780	Robs No. 21	285		491
AMC 27781	Robs No. 22	285		492
AMC 27782	Robs No. 23	285		493
AMC 27783	Robs No. 24	285		494
AMC 27784	Robs No. 25	285		495
AMC 27785	Robs No. 26	285		496
AMC 27786	Robs No. 27	285		497
AMC 27787	Robs No. 28	285		498
AMC 27788	Robs No. 29	285		499
AMC 27789	Robs No. 30	285		500
AMC 27790	Robs No. 31	285		501
AMC 27791	Robs No. 32	285		502
AMC 27792	Robs No. 7 Relocated	343		206
AMC 27798	Skunk 1	343		203
AMC 27799	Skunk 2	343		204
AMC 27800	Skunk 3	343		205
AMC 27801	Rita No. 15	173		540
AMC 27802	Sunrise		48	35
AMC 27803	Limestone #1		49	150
AMC 27804	Limestone #2		49	150
AMC 27805	Limestone #3		49	151
AMC 27806	Limestone #4	154		638
AMC 27807	Limestone No. 5	154		639
AMC 27793	Independence		41	160
	Amended		42	114
AMC 27794	Enterprise		46	434
AMC 27795	Enterprise No. 2		41	313
AMC 27796	Enterprise No. 3		41	313
AMC 27797	Silver Bar		46	435
	Amended		42	115
AMC 28017	Lizzard #26		47	347
	Amended	11		81
AMC 28018	Lizzard #27		47	348
AMC 138512	K1	542		700
AMC 138513	K2	542		702
AMC 138514	K3	542		704
AMC 138515	K4	542		706
AMC 138516	K5	542		708

PHOENIX, ARIZONA JUL 23 A 9:27

BLM STATE OFFICE

RECEIVED

47 KC

ENTERED INTO COMPUTER

7/29/99

Ja AC

<u>BLM Serial Number</u>	<u>Name</u>	<u>Docket</u>	<u>Book</u>	<u>Page</u>
AMC 138517	K6	542		710
AMC 138518	K7	542		712
AMC 138519	K8	542		714
AMC 138520	K9	542		716
AMC 138521	K10	542		718
AMC 138522	K11	542		720
AMC 138523	K12	542		722
AMC 138524	K13	542		724
AMC 138525	K14	542		726
AMC 138526	K15	542		728
AMC 138527	K16	542		730
AMC 138528	K17	542		732
AMC 138529	K18	542		734
AMC 138530	K19	542		736
AMC 138531	K20	542		738
AMC 138532	K21	542		740
AMC 138533	K22	542		742
AMC 138534	K23	542		744
AMC 138535	K24	542		746
AMC 138536	K25	542		748
AMC 138537	K26	542		750
AMC 138538	K27	542		752
AMC 138539	K28	542		754
AMC 138540	K29	542		756
AMC 138541	K30	542		758
AMC 138542	K31	542		760
AMC 138543	K32	542		762
AMC 138544	K33	542		764
AMC 138545	K34	542		766
AMC 138546	K35	542		768
AMC 40744	East Water	469		458
AMC 28542	Ash 5	325		47
AMC 27808	Ash 7	325		48
AMC 27809	Ash 8	325		49
AMC 27810	Ash 9	325		50
AMC 27811	Ash 10	325		51
AMC 27812	Ash 11	325		52
AMC 27813	Ash 12	325		53
AMC 27814	Ash 13	325		54
AMC 27815	Ash 14	325		55
AMC 27816	Ash 15	325		56
AMC 27817	Ash 16	325		57
AMC 27818	Ash 17	325		58
AMC 27819	Ash 18	325		59
AMC 27820	Ash 19	325		60
AMC 27821	Ash 20	325		61
AMC 27822	Ash 21	325		62
AMC 27823	Ash 22	325		63
AMC 27824	Ash 23	325		64
AMC 27825	Ash 24	325		65

PHOENIX, ARIZONA

1999 JUL 23 A 9:27

50KC

RECEIVED BLM, AZ STATE OFFICE

ENTERED INTO COMPUTER

7/29/99
 [Signature]

<u>BLM Serial</u> <u>Number</u>	<u>Name</u>	<u>Docket</u>	<u>Book</u>	<u>Page</u>
AMC 27826	Ash 25	325		66
AMC 27827	Ash 26	325		67
AMC 27828	Ash 27	325		68
AMC 27829	Ash 28	325		69
AMC 27830	Ash 29	325		70
AMC 27831	Ash 30	325		71
AMC 27832	Ash 31	325		72
AMC 27833	Ash 32	325		73
AMC 27834	Ash 33	325		74
AMC 27835	Ash 34	325		75
AMC 27836	Ash 35	325		76
AMC 27837	Ash 36	325		77
AMC 27838	Ash 37	325		78
AMC 27839	Ash 38	325		79
AMC 27840	Ash 39	325		80
AMC 27841	Ash 40	325		81
AMC 27842	Ash 41	325		82
AMC 27843	Ash 42	325		83
AMC 27844	Ash 43	325		84
AMC 27845	Ash 44	325		85
AMC 27846	Ash 45	325		86
AMC 27847	Ash 46	325		87
AMC 27848	Ash 47	325		88
AMC 27849	Ash 48	325		89
AMC 27850	Ash 49	325		90
AMC 27851	Ash 64	325		91
AMC 27852	Ash 65	325		92
AMC 27853	Ash 66	325		93
AMC 27854	Ash 67	325		94
AMC 27855	Ash 68	325		95
AMC 27856	Ash 69	325		96
AMC 27857	Ash 70	325		97
AMC 27858	Ash 71	325		98
AMC 27859	Ash 72	325		99
AMC 27860	Ash 73	325		100
AMC 27861	Ash 74	325		101
AMC 27862	Ash 75	325		102
AMC 27863	Ash 76	325		103
AMC 27864	Ash 77	325		104
AMC 27865	Ash 78	325		105
AMC 27866	Ash 79	325		106
AMC 27867	Ash 80	325		107
AMC 27868	Ash 81	325		108
AMC 27869	Ash 82	325		109
AMC 27870	Ash 83	325		110
AMC 27871	Ash 84	325		111
AMC 27872	Ash 85	325		112
AMC 27873	Ash 86	325		113
AMC 27874	Ash 87	325		114
AMC 27875	Ash 88	325		115

PHOENIX, ARIZONA

1999 JUL 23 A 9 27

RECEIVED
BLM AZ STATE OFFICE

50 KC

ENTERED INTO COMPUTER

7/29/99
Jo Ac

<u>BLM Serial</u> <u>Numer</u>	<u>Name</u>	<u>Docket</u>	<u>Book</u>	<u>Page</u>
AMC 27876	Ash 89	325		116
AMC 27877	Ash 90	325		117
AMC 27878	Ash 91	325		118
AMC 27879	Ash 92	325		119
AMC 27880	Ash 93	325		120
AMC 27881	Ash 94	325		121
AMC 27882	Ash 95	325		122
AMC 27883	Ash 96	325		123
AMC 27884	Ash 97	325		124
AMC 27885	Ash 98	325		125
AMC 27886	Ash 99	325		126
AMC 27887	Ash 100	325		127
AMC 27888	Ash 101	325		128
AMC 27889	Ash 102	325		129
AMC 27890	Ash 103	325		130
AMC 27891	Ash 104	325		131
AMC 27892	Ash 105	325		132
AMC 27893	Ash 106	325		133
AMC 27894	Ash 107	325		134
AMC 27895	Ash 108	325		135
AMC 27896	Ash 109	325		136
AMC 27897	Ash 110	325		137
AMC 27898	Ash 111	325		138
AMC 27899	Ash 112	325		139
AMC 27900	Ash 113	325		140
AMC 27901	Ash 114	325		141
AMC 27902	Ash 115	325		142
AMC 27903	Ash 200	355		176
AMC 27904	Ash 201	355		177
AMC 27905	Ash 202	355		178
AMC 28023	Peak No. 3	333		331
AMC 28025	Peak No. 7	333		333
AMC 28026	Peak No. 8	333		334
AMC 28027	Peak No. 9	335		703
AMC 28028	Peak No. 10	335		704
AMC 28031	Peak No. 14	367		606
AMC 28032	Peak No. 15	367		607
AMC 28033	Peak No. 17	367		608
AMC 28036	Peak No. 22	390		9
AMC 28037	Peak No. 24	402		700
AMC 28038	Peak 25	405		974
AMC 28040	Peak 28	414		719
AMC 97644	Peak 34	493		567
AMC 129535	Peak 94	534		775
AMC 142565	M1	549		363
AMC 327204	P1	93-634671		
AMC 327205	P2	93-634672		
AMC 327206	P3	93-634673		
AMC 327207	P4	93-634674		
AMC 327208	P5	93-634675		

RECEIVED
 B.L.M. STATE OFFICE
 JUL 23 9 27 AM 1999
 PHOENIX, ARIZONA

ENTERED INTO COMPUTER

7/29/99
 JAC

50 KC

<u>BLM</u> <u>Number</u>	<u>Name</u>	<u>Docket</u>	<u>Book</u>	<u>Page</u>
AMC 327209	P6	93-634676		
AMC 327210	P7	93-634677		
AMC 327211	P8	93-634678		
AMC 327212	P9	93-634679		
AMC 327213	P10	93-634680		
AMC 327214	P11	93-634681		
AMC 327215	P12	93-634682		
AMC 327216	P13	93-634683		
AMC 327217	P14	93-634684		
AMC 327218	P15	93-634685		
AMC 327219	P16	93-634686		
AMC 327220	P17	93-634687		
AMC 327221	P18	93-634688		

PHOENIX, ARIZONA

1999 JUL 23 A 9: 27

RECEIVED
BLM AZ STATE OFFICE

339 Total

ENTERED INTO COMPUTER

7/29/99 JC

13 KC

UNITED STATES
DEPARTMENT OF THE INTERIOR
BUREAU OF LAND MANAGEMENT

RECEIPT AND ACCOUNTING ADVICE

NO. 2480488 07

CD/AZ

07/23/99

Subject: CLAIM MAINTENANCE FEE 2000
339 CLAIMS

2 1 13

33,900.00 ✓

Applicant:

BHP COPPER INC
7400 N ORACLE RD
SUITE 200
TUCSON AZ 85704

CK 1244612

Remitter:

Assignor:

LEASE MANAGEMENT DATA NEW UPDATE PAYMENT

ORIGINAL SERIAL NO.	ASG.	TYPE	ST.	CTY.	FUND SYMBOL	ACRES/UNITS	RATE
AMC28014 ET AL							

AMOUNT	ANV. DATE	EXP. DATE	BILL CYC.	S/C	DISTRICT	NEXT BILL	MISC. DATA	U of M	ACTUAL UNITS

ASSIGNMENT SERIAL NO.	ASG.	TYPE	ST.	CTY.	FUND SYMBOL	ACRES/UNITS	RATE

AMOUNT	ANV. DATE	EXP. DATE	BILL CYC.	S/C	DISTRICT	NEXT BILL	MISC. DATA	U of M	ACTUAL UNITS

APPLY REMITTANCE

ACTION	FUND SYMBOL	CTY.	AMOUNT
FILING FEE			
RENTAL			
UNEARNED			
REFUND			
TOTAL			
AMOUNT DUE			

Remarks:

BY:

DATE:

Lease in Escrow?

KGS?

Auto Escalates?

Auto Renew?

Of Interest?

Operating Rights?

Operator

Bond Filed?

FOR MMS USE ONLY

BILLEE	FOREST REFUGE
NUMBER	
OCS SECTION	
CODE	

NOTICE!!

These documents have been scanned!

Do not place un-scanned documents beneath this notice!

Do not remove this notice from this file!

GPO Jacket No. 560-102
Print Order 61549
Rise Business Services, LLC
Job=AZ15 9/23/2019



Box Number= AZ15274



Claim Begin-End: AMC027738-AMC028059

5 Miscellaneous



AZ15274-4

AMC027738-AMC028504

**NO
DOCUMENTS
FOUND**

NO DOCUMENTS FOUND
NO DOCUMENTS FOUND

NOTICE!!

These documents have been scanned!

Do not place un-scanned documents beneath this notice!

Do not remove this notice from this file!

GPO Jacket No. 560-102
Print Order 61549
Rise Business Services, LLC
Job=AZ15 9/23/2019



Box Number= AZ15274



Claim Begin-End: AMC027738-AMC028059

6 Location Notices-Amendments and Supporting Documents



AZ15274-4

AMC027738-AMC028504

**NO
DOCUMENTS
FOUND**

NO DOCUMENTS FOUND
NO DOCUMENTS FOUND